

NATIONAL ARCHIVES MICROFILM PUBLICATIONS

Microfilm Publication T1206

PROJECT BLUE BOOK

Roll 1

Case Files of Individual Sightings

Index

and

File Nos. 1-54

Summer 1947-July 9, 1947



**THE NATIONAL ARCHIVES
NATIONAL ARCHIVES AND RECORDS SERVICE
GENERAL SERVICES ADMINISTRATION**

WASHINGTON: 1976

EO 341, Records of Headquarters United States Air Force

Project BLUE BOOK

National Archives and Records Service
General Services Administration
Washington, D.C.

1976

Project BLUE BOOK
Microfilm Rolls Index

CASE FILES OF INDIVIDUAL SIGHTINGS

<u>Roll No.</u>	<u>File No.</u>	<u>Date</u>	<u>Location</u>
1	Index 1 - 54	Summer 1947 - 7/9/47	Information File - Midland, MI
2	55 - 179	7/9/47 - 7/24/48	Grand Falls, Newfoundland - AL
3	180 - 271	7/26/48 - December 1948	Chamblee, GA - Kirtland AFB, NM
4	271 - 342	December 1948 - 4/9/49	Kirtland AFB, NM - Rockford, IL
5	343 - 443	4/9/49 - 6/26/49	Toledo, OH - Pennsylvania, OH
6	444 - 599	6/27/49 - 11/25/49	Kirtland AFB, NM - Mt. Palomar, CA
7	600 - 848	11/27/49 - 12/6/50	McIntosh, NM - Ft. Myers, FL
8	849 - 1011	12/9/50 - 12/9/51	London, England - Andrews AFB, MD
9	1012 - 1187	12/10/51 - 5/7/52	Riverside, CA - Rio de Janeiro, Brazil
10	1188 - 1376	5/8/52 - 7/1/52	31.20N70.00W(Atlantic) - Phoenix, AZ
11	1377 - 1494	7/2/52 - 7/19/52	Tremonton, UT --Elkins Park, PA
12	1495 - 1673	7/19/52 - 7/28/52	Rock Island, IL - Washington, DC
13	1673 - 1836	7/28/52 - 8/5/52	Washington, DC - Westover AFB, MA
14	1837 - 1999	8/5/52 - 8/27/52	Malaya - Birmingham, AL
15	2000 - 2167	8/27/52 - 10/15/52	Baltimore, MD - Bay of Bengal
16	2168 - 2300	10/16/52 - 12/27/52	Korea - Canadian, TX
17	2301 - 2505	12/28/52 - 3/19/53	Albuquerque, NM - Harmon AFB, Newfoundland
18	2506 - 2615	3/19/53 - 7/2/53	Crystal Lake, OH - Tinker AFB, OK
19	2616 - 2792	7/3/53 - 11/16/53	Fremont, WI - Catalina, CA
20	2793 - 3024	11/7/53 - 5/24/54	New York, NY - Richmond, IN

<u>Roll No.</u>	<u>File No.</u>	<u>Date</u>	<u>Location</u>
21	3025 - 3287	June 1954 - 10/29/54	Mooreville, IN - Azores
22	3288 - 3499	10/31/54 - 4/16/55	Calcutta, India - Los Angeles, CA
23	3500 - 3740	4/17/55 - 9/1/55	Burtonwood, England - Hawthorne, CA
24	3741 - 4025	9/2/55 - 3/20/56	Sequin, WA - Fairhaven, MA
25	4026 - 4291	3/20/56 - 8/13/56	Andrews AFB, MD - Staunton, VA
26	4292 - 4541	8/13/56 - 11/27/56	Hermanville, MI - Dayton, OH
27	4542 - 4751	11/28/56 - 5/7-8/57	Washington, DC - Macon, GA
28	4752 - 4960	June 1957 - 9/20/57	Uruguay - Montauk, NY & Benson, PA
29	4961 - 5169	9/20/57 - 11/6/57	San Antonio, TX - United States, 21 reports
30	5170 - 5385	11/6/57 - 11/21/57	Seoul, Korea - Houn, AL
31	5386 - 5631	11/21/57 - 1/14/58	Silver Springs, MD - Dayton, OH
32	5632 - 5810	1/14/58 - 5/14/58	Houston, TX - Farmington, NM
33	5811 - 6057	5/15/58 - 9/11-13/58	Caracas, Venezuela - Japan & Western States
34	6058 - 6219	9/17/58 - 12/13-14/58	35.00N48.00W(Atlantic) - East Coast US (Atlantic)
35	6219 - 6335	12/13-14/58 - 4/16/59	East Coast US (Atlantic) - Kunsan AB, Korea
36	6336 - 6522	4/16/59 - 9/24/59	Tuba City, AZ - NC & VA
37	6523 - 6679	9/25/59 - 3/20/60	Burlington & Proctor, VT - Monroe, WI
38	6680 - 6854	3/22/60 - 7/18/60	Hawaiian Islands - Mineral Wells, TX
39	6855 - 6938	7/18/60 - 8/31/60	Verona, Italy - Chicago, IL
40	6939 - 7128	8/31/60 - 11/23/60	Glenview, IL - Midwest U.S.

<u>Roll No.</u>	<u>File No.</u>	<u>Date</u>	<u>Location</u>
41	7129 - 7321	11/23/60 - Spring 1961	Kansas City, KS - Lemah, TX
42	7322 - 7508	3/14/61 - 7/19/61	San Diego, CA - Hamilton, OH
43	7509 - 7641	7/20/61 ³ - 9/20/61	39.30N 125.58W (Pacific) - Lincoln, NE
44	7641 - 7818	9/20/61 - 2/25/62	Lincoln, NE - Kotzebue, AK
45	7819 - 7970	2/26/62 - July 1962	9.14N90.32W (Panama Canal) - North Brunswick, NJ
46	7971 - 8180	July 1962 - 10/22/62	Glenside, PA - 65.20N28.50W (Atlantic)
47	8181 - 8366	10/23/62 - 5/26/63	60.14N13.36W (Atlantic) - Gulf of Mexico
48	8367 - 8512	5/28/63 - 8/13/63	Philadelphia, PA - Borger, TX
49	8513 - 8700	8/13/63 - 2/23/64	Smithland, IA - Philadelphia, PA
50	8701 - 8848	2/24/64 - 5/30/64	California & Oregon - COMANVSUP for Antarctica
51	8849 - 8968	5/30/64 - 7/25-26/64	Orangeville, CA - Hamilton, MT
52	8969 - 9148	7/27/64 - 10/30/64	Norwich, NY - Yorkshire, England
53	9148 - 9312	10/30/64 - 3/12-13/65	Yorkshire, England - Brooklyn, NY
54	9313 - 9462 ³	3/13/65 - 7/4/65	Rochester, NY - Taiwan
55	9463 - 9647	7/4/65 - 8/2/65	Bloomsburg, PA - Albuquerque, NM
56	9648 - 9786	8/2/65 - 8/15/65	Florence, AZ - Thackery, OH
57	9787 - 9902	8/15/65 - 9/4/65	Dayton, OH - Pittsburgh, PA
58	9903 - 10043	9/4/65 - 10/27/65	Ketchikan, AK - Newton Center, MA
59	10044 - 10216	10/27/65 - 3/1/66	Cloverdale, OH - Stafford Springs, CT
60	10217 - 10345	3/1/66 - 3/31/66	Beloit, WI - Utica, NY

<u>Roll No.</u>	<u>File No.</u>	<u>Date</u>	<u>Location</u>
61	10346 - 10479	3/31/66 - 4/22/66	Rehoboth, MA - Middlebury, VT
62	10480 - 10622	4/22-29/66 - 6/5/66	Leeburg, FL - Dexter, OH
63	10623 - 10764	6/6/66 - 7/19/66	Sahanna, OH - Houston, TX
64	10765 - 10870	7/19/66 - 8/18/66	Del Pasc Hts, CA - Xenia & Dayton, OH
65	10871 - 10982	8/18/66 - 10/1/66	Deluth, MN - Dayton, OH
66	10983 - 11106	10/2/66 - 10/30/66	Colorado Springs, CO - Youngsville, NY
67	11107 - 11245	10/30/66 - 12/66	West Chester, PA - Additional Sightings
68	11246 - 11357	1967 - 2/12/67	Los Angeles, CA - Deluth, MN
69	11358 - 11468½	2/12/67 - 3/1-4/67	Cheltenham, MD - Additional Sightings
70	11468½ - 11593	3/1-4/67 - 4/1/67	Additional Sightings - Tucson, AZ
71	11594 - 11699	4/1/67 - 4/30/67	South Wellington, TX - Newburg, NY
72	11700 - 11801	4/30/67 - 6/20/67	Austin, TX - Denver, IA
73	11802 - 11909	6/20/67 - 6/31/67	Dayton, OH - Indianapolis, IN
74	11909A - 12010	6/31/67 - 9/21/67	Indianapolis, IN - Nashville, TN
75	12011 - 12082	9/21-29/67 - 10/24/67	Additional Sightings - Blytheville AFB, AR
76	12083 - 12170	10/24/67 - 12/5-11/67	Greenville, OH - Additional Sightings
77	12171 - 12270	12/12/67 - 3/6/67	Tyler, TX - Traverse, City, MI
78	12271 - 12328	March-April - 4/21/67	Additional Sightings - Kettering, OH
79	12329 - 12381-E	4/23/67 - July 1967	San Bernardino, CA - Dayton, OH
80	12381-F - 12452½	July 1967 - 7/15/68	Dayton, OH - Yellow Springs, OH

<u>Roll No.</u>	<u>File No.</u>	<u>Date</u>	<u>Location</u>
81	12452 $\frac{1}{2}$ - 12545	7/15/68 - 10/26/68	Yellow Springs, OH - Manchester, NH
82	12546 - 12628	10/26/68 - 2/10/69	Buone, NC - St. Louis, MI
83	12629 - 12711	2/10/69 - 3/24/69	Pine Bluff, AR - Dayton, OH
84	12712 - 12750	8/26/69 - December 1969	Dayton, OH - Round Lake, IL

PROJECT (ADMINISTRATIVE) FILES

85 Administrative Files: Box 1

Technical Report, "Unidentified Aerial Objects, Project SIGN,"
Feb. 1949: 74 pp.

Technical Report, "Unidentified Flying Objects, Project GRUDGE,"
Aug. 1949: 408 pp.

Final Report, Project TWINKLE, 27 Nov. 1951: 25 pp.

Status Reports and Special Reports, GRUDGE - BLUE BOOK

Report 1: 33 pp.	Report 7: 28 pp.
Report 2: 29 pp.	Report 8: 40 pp.
Report 3: 11 pp.	Report 9: 46 pp.
Report 4: 19 pp.	Report 10: 81 pp.
Report 5: 17 pp.	Report 11: 34 pp.
Report 6: 20 pp.	Report 12: 35 pp.

(All reports are Status Reports; Report 1 includes Special Report 1)

86 Administrative Files: Box 2

Staff Study - 1952 (Capt. Rupelt): 49 pp.

AISS folder (Miscellaneous dates): 58 pp.

AFCIN Plan on UFO's (May 1957 - Feb. 1958): 11 pp.

Staff Study, Dec. 1958: 36 pp.

FTD UFO Panel (1959-1960): 25 pp.

Review of Motion Picture "Unidentified Flying Objects" (1960):
17 pp. plus newspaper clippings

Staff Study, 28 Sept. 1959: 58 pp.

Proposed Transfer to SAFOI (Dec. 1959 - April 1960): 20 pp.

Roll No.

Proposed Transfer to ARDC (Feb. 1960 - April 1962): 15 pp.

Deputy Director File Jan. 1961: 39 pp.

Untitled folder containing copies of Air Force Regulation 80-17 w/Revisions (1966-1968): 11 pp.

Summary to Project BLUE BOOK (Jan. 1956): 3 pp.

First Status Report, Project STORK (Preliminary Work for Special Report #14), April 25, 1952: 102 pp.

Special Report No. 14 (May 5, 1955): 315 pp.

Correspondence and miscellaneous file relating to Special Report No. 14: 54 pp.

Administrative Files: Box 3

Dr. Pitts' Reports (April 1949): 17 pp.

USAF "Aids to Identification of Flying Objects" (1957): 57 pp.

Untitled folder of photographs, containing about 50-60 photos, mostly of USAF personnel, with many duplicates

Advisory Panel on the Scientific Use of Balloons Meeting - 15 Nov. 1965: 78 pp.

Sub-Committee Hearing, March 1966 (USAF SAB): 40 pp.

S.A.B. and Recommendations 1966: 31 pp.

USAF Test Group: UFO Material 19 Sept. 1966 - 25 Oct. 1969: 30 pp.

Foreign Technology Division: "Soviet Effort to Contact Extraterrestrial Life," 3 Feb. 1967: 67 pp.

87 Project BLUE BOOK (USAF SAB, 3 Feb. 1966): 137 pp.

Administrative Files: Box 4

ATIC UFO Briefing 1 April 1952: 44 pp.

Press Conference - Gen. Sanford 1952: 42 pp.

Capt. Ruppelt ADC Briefing 24 Jan. 1953: 29 pp.

Roll No.

Standard BLUE BOOK Briefing, 9 Feb. 1953: 18 pp.

Indoctrination D/I Representatives, 18-19 Feb. 1957: 2 pp.

McClellan Sub-Committee Hearings, Feb. - March 1958: 4 pp.

20 June 1958 Briefing, Representative Henderson: 16 pp.

8 Aug. 1958 McCormack Sub-Committee Briefing: 30 pp.

Proposed Hearing 1961 (Including Mr. Hine's Visit): 17 pp.

11-15 July 1960: Congressional Briefings (Mr. R. Smart): 21 pp.

Eglin AFB Briefing by Dr. Hynek (27 April 1960): 39 pp.

Briefing AFIT by Lt. Col. Friend, 9 Feb. 1961: 6 pp.

UFO Briefing - Troy Ohio, 14 March 1961: 6 pp.

UFO Briefing 29 Oct. 1962 - 30 Jan. 1963; 40 pp.

FTD Correspondence Folder, 10 July - 1 Aug. 1963: 27 pp.

The UFO Program to the American Society of Newspaper Editors, 22 April 1967: 21 pp.

Briefing 7 July 1967 to Gen. Garland: 24 pp.

August 1952 Air Intelligence Digest Article (Ruppelt): 34 pp.

AVRO Car Folder: 8 pp.

UFO Policy Meeting, Feb. 1959: 27 pp. (Note: All materials this folder marked "For Official Use Only")

ATI School Training Lecture, "The UFO Program" (1957): 54 pp.

Armstrong Circle Theater, "UFO: Enigma of the Skies," Broadcast of 22 Jan. 1958: 78 pp.

Col. Tacker Radio Interview, Dec. 1960, on "Washington Viewpoint:" 13 pp.

Committee on Science and Astronautics (1961): 150 pp. publications @ 2 pp. per reproduction; 6 pp. other material

Library of Congress Legislative Reference Service: "Facts About UFO's," 5 May 1966: 48 pp.

D.O.D. News Releases and Fact Sheet (1952-1968): 185 pp.

INSPECTOR GENERAL, USAF
OFFICE OF SPECIAL INVESTIGATIONS (OSI)

<u>Roll No.</u>	<u>File</u>	<u>Date or Location</u>
88	Chronological Files	9/9/48 - 8/31/49
89	Chronological Files District Files, 1949-67	9/14/49 - 10/5/62 District 1 - Westover AFB, MA District 2 - New York, NY District 3 - Harrisburg, PA
90	District Files, 1949-67	District 3 - Harrisburg, PA District 4 - Bolling AFB, DC District 5 - Wright-Patterson AFB, Dayton, OH District 6 - Robins AFB, Robins Field, GA District 7 - MacDill AFB, Tampa, FL District 8 - Maxwell AFB, AL District 9 - Barksdale AFB, LA District 10 - Kelly AFB, Kelly Field, TX District 11 - Tinker AFB, Oklahoma City, OK District 12 - Scott AFB, IL District 13 - Offutt AFB, Omaha, NE District 14 - Lowry AFB, Denver, CO District 15 - Great Falls, AFB, MT District 16 - Hill AFB, Hill Field, UT District 17 - Kirtland AFB, NM District 18 - USAF Specialized Depot, Maywood, CA District 19 - Fairfield-Suisun AFB, CA District 20 - McChord AFB, WA
92	District Files, 1949-67	District 21 - Langley AFB, Langley Field, VA District 22 - Griffiss AFB, Rome, NY District 23 - Carswell AFB, FT. Worth, TX District 24 - Chicago, IL District 25 - Selfridge AFB, MI District 26 - No Records District 27 - Raney AFB, PR
	Overseas Commands, 1949-68	Alaskan Air Command Caribbean Command Far East Air Forces USAF in Europe Military Air Transport Service Newfoundland Base Command

PHOTOGRAPHS

<u>Roll No.</u>	<u>File No.</u>	<u>Date</u>
93	Case File Nos. 10 - 4715	6/24/47 - 5/2/57
94	Case File Nos. 4750 - 12615 OSI Files	5/2/57 - February 1969

JUNE 1947 SIGHTINGS

DATE	LOCATION	OBSERVER	EVALUATION
Summer 47-48	[REDACTED] File (INFO)		
June	Hamburg, New York (CASE MISSING)	Civilian	A/C
June	Seattle, Washington (CASE MISSING)	Civilian	Insufficient Data
2	Rehoboth, Delaware (CASE MISSING)	Civilian	Other (MISSILES)
10	Hungary (CASE MISSING)	Civilian	Insufficient Data
12	[REDACTED], Idaho	[REDACTED]	Other (CONTRAILS)
14	Bakersfield, California	[REDACTED]	[REDACTED]
20	Montgomery, Alabama	Multiple Military	Balloon
21	Spokane, Washington	[REDACTED]	Balloon,
22	Greenfield, Massachusetts	Civilian	A/C
24	Mt Rainier, Washington	[REDACTED] photo	Other (MIRAGE)
24	Boise, Idaho	[REDACTED]	Astro (STAR/PLANE)
24	Portland, Oregon	[REDACTED]	UNIDENTIFIED
28	Rockfield, Wisconsin	[REDACTED]	Insufficient Data
28	Illinois	Not Stated	Insufficient Data
28	Lake Meads, Nevada	[REDACTED]	Balloon Cluster
29	Des Moines, Iowa	[REDACTED]	Other (UNRELIABLE)
29	Las Cruces, New Mexico	[REDACTED]	Balloon
30	Boise, Idaho	[REDACTED]	Astro (SUN DOG)
30	Williams AFB, Arizona (Grand Canyon)	[REDACTED]	Astro (METEOR)
Late June	Maury Island, Washington	[REDACTED]	Other (HOAX)
June/July	Oakland, California	[REDACTED]	(INFO ONLY)
Summer 47	Condon, Oregon	[REDACTED]	Data Only

no file 24

JULY 1947 SIGHTINGS

July 1947

DATE	LOCATION	OBSERVER	EVALUATION
25 July	Tempe, Arizona (CASE MISSING)	Civilian	Insufficient Data
26 July	Oak Ridge, Tennessee (FOLDER)*	[REDACTED] (PHOTOS)	Other (Development F)
27 3	S. Hockville, Maine	[REDACTED]	UNIDENTIFIED
28 4	Mt Jefferson, Washington	[REDACTED]	Insufficient Data
29 4	Portland, Oregon Area	Multiple	Other (Chaff)
30 4	Portland, Oregon	[REDACTED]	Insufficient Data
31 4	Portland, Oregon	[REDACTED]	Insufficient Data
32 4	Portland, Oregon	[REDACTED]	Insufficient Data
33 4	Seattle, Washington	[REDACTED]	Insufficient Data
34 4	Emmett, Idaho (FOLDER)	[REDACTED]	Balloon
35 4	West Trenton, New Jersey	[REDACTED]	UNIDENTIFIED
36 6	Fairfield-Suisan AFB, California	[REDACTED]	Astro (Meteor)
37 6	Hollywood, California	[REDACTED]	UNIDENTIFIED
38 6,7,8	Warren, Ohio (CASE MISSING)	[REDACTED]	Insufficient Data
39 6	Clay Center, Kansas	Civilian	Insufficient Data
40 6	Birmingham, Alabama	[REDACTED]	Astro (SOLAR REFLECT)
		[REDACTED]	Other (Fireworks)
41 7	Shreveport, Louisiana	(PHOTO) (NOT IN FILE)	Insufficient Data
42 7	East Troy, Wisconsin (CASE MISSING)	Photo [REDACTED] (PHYSICAL S)	Other (Hoax)
43 7	Lakeland, Florida	Mil and Civ	Insufficient Data
44 7	Muroc AFB, California	[REDACTED] (MODST)	Other (Psychological)
45 7	Hickham AFB, Hawaii	[REDACTED]	Balloon
46 7	Phoenix, Arizona (FOLDER)*	[REDACTED] (PHOTO)	Balloon
47 7	Oakdale, California (CASE MISSING)	[REDACTED] (PHOTO)	Other (Hoax)
48 7	Arlington, Virginia	Civilian	Insufficient Data
49 7	Omaha, Nebraska	[REDACTED]	Astro (Meteor)
50 8	Muroc AFB, California	[REDACTED] (PHYSICAL S)	Other (Ashes)
51 8	Muroc AFB, California	[REDACTED]	UNIDENTIFIED
52 8	Rogers Dry Lake, California	[REDACTED]	Balloon
53 9	Boise-Meridian, Idaho	[REDACTED] visual	Balloon
54 9	Midland, Michigan	(PHOTO) (NOT IN FILE)	Other (No Image)
55 9	Grand Falls, Newfoundland (FOLDER)*	[REDACTED] (PHYSICAL S)	Other (Fireworks) (F)
56 20	Novo Scotia & Newfoundland (FOLDER)*	[REDACTED]	Astro (Auroral Stres)
57 23	Harmon Field, Newfoundland (FOLDER)*	[REDACTED]	[REDACTED]
58 15	Between Novo Scotia & Newfoundland (FOLDER)	[REDACTED]	[REDACTED]
59 10	Morristown, New Jersey	[REDACTED]	[REDACTED]
60 10	Harrison AFB, Newfoundland (FOLDER)*	[REDACTED] PHOTOS	Astro (Meteor)
61 11	Codroy, Newfoundland	[REDACTED]	Astro (Meteor)
62 11	Elmendorf AFB, Alaska	[REDACTED]	Insufficient Data
63 12	Black River Falls, Wisconsin	[REDACTED] (PHYSICAL S)	Other (Hoax)
64 15	Elmendorf AFB, Alaska	[REDACTED]	Balloon
65 15	Seattle, Washington	[REDACTED] (PHYSICAL S)	Other (Hoax)
66 20	Cumberland, Maryland (CASE MISSING)	Civilian	Insufficient Data
67 21	Cengtu, China (CASE MISSING)	Civilian (PHYSICAL)	Balloon (Radiosonde)
68 21	Jackson, Ohio	[REDACTED] (PHYSICAL S)	Balloon (Radiosonde)
69 29	Helena, Montana	[REDACTED]	Astro (Meteor)
70 4	Nairobi, East Africa	[REDACTED]	[REDACTED]

Nairobi, East Africa

AUGUST THROUGH DECEMBER 1947 SIGHTINGS

INCIDENT NUMBER	DATE	LOCATION	OBSERVER	EVALUATION
<u>AUGUST</u>				
71	Aug	Milan, Italy (CASE MISSILE)	Civilian	Insufficient Data
72	DR Aug	Danforth, Illinois	Farmer (Photo)	Other (Hoax)
73	3 Aug	Hackensack, New Jersey	[REDACTED]	Insufficient Data
74	4	Boston, Massachusetts	[REDACTED]	Astro (Sun Dog)
75	4	Bethel, Alaska	[REDACTED]	A/C
76	6	Philadelphia, Pennsylvania	Multiple	Astro (Meteor)
77	10	Silver Springs, Ohio	[REDACTED]	Astro (Meteor)
78	13	Salmon Dam, Idaho	[REDACTED]	A/C
79	13	Twin Falls, Idaho	[REDACTED]	Other (Atmospheric Ed)
80	14	S. Placerville, California	[REDACTED]	Astro (Meteor)
81	15-20	Weaver, South Dakota	AF Officer	UNIDENTIFIED Birds
82	19	Twin Falls, Idaho	[REDACTED]	Other (Birds)
83	Late Aug	Holloman AFB, New Mexico	[REDACTED] (RADAR)	Other (False Targets)
84	11 Aug	St. Louis, Missouri	[REDACTED]	None
<u>SEPTEMBER</u>				
85	3	Oswego, Oregon	[REDACTED]	UNIDENTIFIED
86	8	Logan, Utah	[REDACTED]	Other (Birds)
87	12	Pacific Ocean (Wecker I.)	Military Air	Astro (Meteor)
88	17	Ft Richardson, Alaska	Army Officer	Astro (Meteor)
89	20	Toronto, Canada	Not Stated	Other (Hoax)
<u>OCTOBER</u>				
90	179	San Francisco, California	Not Stated	Insufficient Data
91	Oct	Dodgeville, Wisconsin	Civilian	UNIDENTIFIED
92	71	Las Vegas, Nevada	[REDACTED]	Other (Contrails) A/C
93	12	Mexico	Multi	Astro (Meteor)
94	13	Dauphin, Minnesota	Multiple	Astro (Meteor)
95	14	Phoenix, Arizona	[REDACTED]	UNIDENTIFIED
96	19	Dayton, Ohio	[REDACTED]	A/C
97	20	Xenia, Ohio	[REDACTED]	A/C
<u>NOVEMBER</u>				
98	Nov	Boise, Idaho	[REDACTED]	Insufficient Data
99	98	Houston, Texas	[REDACTED]	Astro (Meteor)
100	35	Cape Blanco, Oregon	[REDACTED]	Astro (Meteor)
101	289	La Junta & Pueblo, Colorado	(CASE MISSING)	Insufficient Data
102	5	Vaughn, New Mexico	[REDACTED]	Other (Flares)
103	23 Dec	[REDACTED]	[REDACTED]	[REDACTED]
104	12	Oslo, Norway	[REDACTED]	Astro (Meteor)
105	31	Mid Dec Northern Arizona	[REDACTED]	Other (Contrails)
106	94, 95, 96, 97	30 Oregon, Nevada, California	Multiple	Astro (Meteor)
107	50	Dec 1947 - Jan 1948 Wildwood, New Jersey	[REDACTED]	Other (Mirage)

JANUARY - FEBRUARY - MARCH 1948 SIGHTINGS

<u>DATE</u>	<u>LOCATION</u>	<u>OBSERVER</u>	<u>EVALUATION</u>
<u>January</u>			
1948	Antarctic NOT IN FOLDER	NOT IN FOLDER	
107 1948	Warren, Minnesota (NO CARD)	(PHOTOS) (PHOTOS)	
110 1	Abilene, Texas	(PHYSICAL)	Other (NOAX)
111 3	Helsinki, Finland	Not Reported	Insufficient Data
112 5	Helsinki, Finland	Not Reported	Astro (METEOR)
113 7	Godman, Kentucky (SEPARATE FOLDER) (FOLDER)	Not Reported	Astro (METEOR)
114 7	Lockbourne AFB, Ohio	Photos	Balloon
115 7	Columbus, Ohio	Ground Visual	Astro (VENUS)
116 9	Wilmington, Ohio	Air Visual (Lt. [REDACTED])	Astro (VENUS)
117 9	Danville, Kentucky	Ground Visual	Astro (VENUS)
118 9	Cartersville, Georgia	[REDACTED] (EAL Pilot)	Astro (METEOR)
119 9	Ladd AFB, Alaska	Military	Astro (METEOR)
119 11	Hartford, Connecticut	[REDACTED]	A/C (B-29)
120 19	North Jutland	[REDACTED]	Astro (METEOR)
121 29	Rouen, France	Not Reported	Astro (METEOR)
		Newsclipping	Insufficient Data
<u>February</u>			
122 1	Circleville, Ohio (Keyhole); [REDACTED]	[REDACTED]	
123 7	Vejle, Denmark	[REDACTED]	
124 18	Morton, Kansas	Field Workers	Astro (METEOR)
125 20	Asuncion, Paraguay	Multi, Air & Ground	Astro (METEOR)
126 20-26	Scandinavian Countries	(METEORITE RECOVERED) Photos	
127 Feb-Mar	Baltimore, Maryland	3 Reports (Vargas)	Astro (METEOR)
		Multiple Reports	Astro (METEOR)
		Not Reported	Insufficient Data
<u>March</u>			
128 1	Swedish Coast	Norwegian Pilot	Astro (METEOR)
129 5	Bakersfield, California	[REDACTED]	Other (FLARES)
130 7	Smyrna, Tennessee	[REDACTED]	Astro (VENUS)
131 8	Belmont, North Carolina	[REDACTED]	A/C
132 8	Bakersfield, California	[REDACTED]	Other (FLARE)
133 9	Bakersfield, California	[REDACTED]	Other (FLARES)
134 11	Moose Factory, Canada	[REDACTED]	Astro (METEOR)
135 28	Berlin, Germany	[REDACTED]	Astro (METEOR)

APRIL - MAY - JUNE 1948 SIGHTINGS

<u>DATE</u>	<u>LOCATION</u>	<u>OBSERVER</u>	<u>EVALUATION</u>
<u>April</u>			
137 April	Springfield, Illinois	[REDACTED]	Astro (METEOR)
138 1	Philippine Islands	Military Air [REDACTED]	Other (BIRD)
139 5	Holloman AFB, New Mexico	[REDACTED]	UNIDENTIFIED
140 8	Ashley & Delaware, Ohio	[REDACTED]	Astro (METEOR TRAIL)
141 9	Montgomery, Alabama	[REDACTED]	Balloon
142 11	Alton, Illinois	[REDACTED]	Other (BIRD)
143 18	62.00N 33.00W (Atlantic)	Military (RADAR)	Other (BIRDS)
144 18	Fairbanks, Alaska	[REDACTED]	Balloon
145 19	Greenville AFB, S. C.	[REDACTED]	Balloon
146 26	Amarillo, Texas	[REDACTED] (ASTRO) PHOTO	A/C (CONTRAIL)
147 30	Anacostia Naval Air Station, D.C.	[REDACTED]	Balloon
<u>May</u>			
148 2	St Louis, Missouri (CASE MISSING)	Newspaper	Insufficient Data
149 5	Adapazari, Turkey	Newspaper	Other (ROCKETS)
150 6	Wake, Island	[REDACTED]	Astro (METEOR)
151 7	Yugoslav-Greek Frontier (CASE MISSING)	Newspaper	Insufficient Data
152 7	Memphis, Tennessee	[REDACTED]	Astro (METEOR)
153 8	Middleport, Ohio (CASE MISSING)	Not known	Other (SEARCHLIGHT)
154 12	Westfield, Indiana (CASE MISSING)	[REDACTED]	Insufficient Data
155 17	Miles City, Montana (CASE MISSING)	[REDACTED]	Astro (MARS)
156 28	Monroe, Michigan (CASE MISSING)	[REDACTED]	Other (REFLECTION)
157 31	Wilmington, North Carolina	[REDACTED]	Insufficient Data
<u>June</u>			
158 Summer	Moberly, Missouri (CASE MISSING)	[REDACTED]	Insufficient Data
159 Summer	Bedford, Virginia (CASE MISSING)	[REDACTED]	Insufficient Data
160 Summer	Newton, Connecticut (INFO ONLY)	Newspaper	
161 June	Galveston, Texas	[REDACTED]	Other (HOAX)
162 20	Belleville, Illinois (CASE MISSING)	[REDACTED]	Balloon
163 29	Uniontown, Pennsylvania	[REDACTED]	Astro (METEOR)
164 30	Hecla, South Dakota	[REDACTED]	Balloon
165 30	Knoxville, Tennessee	[REDACTED]	Astro (METEOR)

JULY - AUGUST - 1948 SIGHTINGS

INCIDENT NUMBER	DATE	LOCATION	OBSERVER	EVALUATION
<u>JULY</u>				
166	July	Columbus, Ohio (Case Missing)	Civilian	Astro (Refraction of Sun)
167	140	1	Gahanna, Ohio (Case Missing)	Civilian Astro (Meteor)
	4	⑥ Longmont, Colorado (NO CARD)	XXXXXXXXXX	A/C
168	160	4	Dravesburg, Pennsylvania	XXXXXXXXXX A/C
169	137	7	Chape? Hill, North Carolina	XXXXXXXXXX Other (Not a UFO Sound Onl
170	214	7	West Ridge, New Hampshire	XXXXXXXXXX (PHYSICAL SPECIMEN) Other (Iron)
171	138	8	Columbus, Ohio (Case Missing)	Civilian A/C
172	161	8	McKeesport, Pennsylvania (XXX)	XXXXXXXXXX A/C
173	139	9	Osborn, Ohio (Case Missing)	USAF Pilot Insufficient Data
174	145	9	Fielding Lake, Washington	XXXXXXXXXX Other (Insects)
175	146	17	⑦ San Acacia Dam, N.M. (Case Missing)	Military Other (Birds)
176	168	20	Arnhem, Holland (Case Missing)	Civil Official Insufficient Data
177	163	21	Van Nuys, California	Multiple Balloon
177	177	24	Altoona, Pennsylvania (Case Missing)	XXXXXXXXXX Astro (Meteor)
178	Info	24	Yakima, Washington (News Clipping)	XXXXXXXXXX
179	144	24	Alabama (SEE FOLLOWING FOLDER)	XXXXXXXXXX "Fireball"
180	165	26	Chamblee, Georgia	Multiple Astro (Meteor)
181	Info	27	Ashbury Park, N.J. (News Clipping)	Balloon Launch from Princeton.
182	147	27	Springfield, Ohio (Case Missing)	XXXXXXXXXX Astro (Meteor)
183	148	27	Springfield, Ohio (Case Missing)	XXXXXXXXXX Astro (VENUS)
184	151	28	Camp Hood, Texas (Case Missing)	Multi Military Astro (Meteor)
185	151	29	Indianapolis, Indiana	XXXXXXXXXX UNIDENTIFIED
186	159	30	Worthington, Ohio	XXXXXXXXXX Balloon (Hot Air)
187	155	31	Columbus, Ohio	XXXXXXXXXX Balloon (Hot Air)
188	156	31	" (NOT IN FOLDER)	XXXXXXXXXX
189	157	31	" (PHYSICAL SPECIMEN)	XXXXXXXXXX
190	152	31	Indianapolis, Indiana	XXXXXXXXXX UNIDENTIFIED
191	Jul-Aug	Marion, Virginia	XXXXXXXXXX	UNIDENTIFIED
<u>AUGUST</u>				
192	Aug	Salt Lake City, Utah (NO CASE)	Civilian	A/C
193	158	1	Groveport, Ohio	XXXXXXXXXX Other (Meteor C. rail)
194	154	2	Columbus, Ohio	XXXXXXXXXX Balloon
195	171	3	Moscow, USSR	Newspaper Report Insufficient Data
196	230+2	4	North Powder, Oregon (NO CASE)	XXXXXXXXXX Astro (Meteor)
197	163	5	Richland, Georgia (NO CASE)	Ex. As. Pilot Astro (Meteor) Report)
198	162	11	Hamel, Minnesota	XXXXXXXXXX (Physical Specimen) Other (Insects)
199	187	15	Godman AFB, Kentucky	Military Cd & Air Astro (VENUS)
200	159	29	Maplewood, Ohio	XXXXXXXXXX Other (Spider webs)
201	166	30	Los Angeles, California	XXXXXXXXXX Astro (Meteor)
202	143	5	Columbus, Ohio	XXXXXXXXXX Balloon

Case MISSING

SEPTEMBER - OCTOBER 1946 SIGHTINGS

<u>DATE</u>	<u>LOCATION</u>	<u>OBSERVER</u>	<u>EVALUATION</u>
<u>September</u>			
03 5	Kentwood, Louisiana (NO CASE)	Civilian	Other (HOAX)
04 12	Moffat, Colorado	Civilian	Astro (METEOR)
05 18	Shreveport, Louisiana (NO CASE)	Civilian	Balloon
06 22	Albany, Georgia	[REDACTED]	Possible Astro (BOLIDE)
07 23	Santa Fe, New Mexico	[REDACTED]	Astro (VENUS)
08 23	San Pablo, California	[REDACTED]	UNIDENTIFIED
09 28	San Simeon, California	[REDACTED]	Insufficient Data
<u>October</u>			
01 Fall	Vinyard Haven, Massachusetts	[REDACTED]	Other (METEOROLOGICAL)
02 1 Oct	Escalon, California (NO CASE)	Male Civilian	A/C
03 1	New Orleans, Louisiana	[REDACTED]	Astro (METEOR)
04 1	Fargo, North Dakota (FOLDER)	[REDACTED]	1. Balloon 2. Astro (JUPITER)
05 2	Lytton, British Columbia	Newspaper (PHYSICAL S)	Balloon
06 10	Xenia, Ohio (CASE MISSING)	Military	A/C
07 11	Neubiberg, Germany	[REDACTED]	Balloon
08 13	South Bend, Indiana	[REDACTED]	Other (DEBRIS IN AIR)
09 14	Dayton, Ohio-Indianapolis, Ind (CASE MISSING)	Military Air	Other (REFLECTION)
10 15	Kyushu, Japan (NO CARD) Air Vis & RADAR	[REDACTED]	UNIDENTIFIED
11 15	Atlantic Ocean (Off Norfolk) (CASE MISSING, Shipboard)	[REDACTED]	Astro (MARS)
12 16	Sterling, Utah (CASE MISSING)	Male Civilian	Insufficient Data
13 17	Crescent City, California	[REDACTED]	A/C
14 19	Honolulu, Hawaii	[REDACTED]	Balloon
15 20	Wazona, Minnesota	[REDACTED]	Astro (METEOR)
	Minneapolis, Minnesota	[REDACTED]	
	(Also observed at Aberdeen, S. D. and other places in area)		
16 24	Neubigerg, Germany (CASE MISSING)	Military	A/C
17 24	Junction City, Kansas	[REDACTED]	A/C
18 24	Fargo, North Dakota	[REDACTED]	Astro (METEOR)
19 24	Phoenix, Arizona	[REDACTED]	Balloon
20 29	Goose AFB, Labrador	Ground RADAR	Other (Anomalous Propagation)
21 31			
22 1 Nov			
23 30	Greys Harbor, Washington	[REDACTED]	Astro (METEOR)
24 31	Azores	Military	Balloon
25 31	Carthage, Missouri (CASE MISSING)	Civilian	Insufficient Data

NOVEMBER * DECEMBER 1948 SIGHTINGS

INCIDENT NUMBER	DATE	LOCATION	OBSERVER	EVALUATION
235	Winter	Sun Valley, California	[REDACTED]	Insufficient Data
236	194 3	Andrews AFB, Maryland	[REDACTED]	Balloon (Cluster)
237	225 3 - 4	Vaughn, New Mexico	[REDACTED]	Other (Flares)
238	209 4	South Korea	Military	A/C
239	197 5	Richmond, Indiana	[REDACTED] (PHOTO)	Astro (VENUS)
240	198 6	Wakkanai, Japan	RADAR	A/C
241	204 8	Panama	[REDACTED]	Astro (COMET 1948L)
242	202 8	Newark AFB, New Jersey	[REDACTED]	Astro (Meteor)
243	210 10	Boston, Massachusetts	[REDACTED]	A/C
244	206 12	Clark AFB, Philippines	[REDACTED]	A/C and Contrails
245	232 16	Demarest, New Jersey	[REDACTED]	Insufficient Data
246	208 17	Clark AFB, Philippines	[REDACTED]	Astro (Meteor)
247	203 17	Peace River, Canada	Military Air	Astro (Meteor)
248	207 18	Andrews AFB, Maryland	Multi Military	Balloon
249	222 23	Furstenfeldbruck, Germany	[REDACTED]	Balloon
250	225 23	Vaughn, New Mexico	[REDACTED]	Other (Flares)
251	26 26	Washington, Oregon	[REDACTED]	Other (Mirage)
252	219 29	Newburgh, New York	[REDACTED]	Astro (Meteor)
253	220 29	San Francisco, California	[REDACTED]	Astro (Meteor)

DECEMBER

254	1	Tarpon Springs, Florida	[REDACTED]	Astro (Meteor)
255	212 3	Dayton, Ohio	[REDACTED]	A/C
	213		[REDACTED]	
256	211 3	Bellefontain, Ohio	(PHYSICAL SPECIMEN)	Other (Flare)
257	215 3	Fairfield-Suisun AFB, Calif	[REDACTED]	UNIDENTIFIED
258	247 5	Blanca, Colorado	[REDACTED]	Astro (Meteor)
259	235 5	Indiana County, Pennsylvania	(NO CASE) Civilian	Balloon
260	216 8	Chanute AFB, Illinois	Multi Military	Astro (Meteor)
261	217 9	Nr Pittsburgh, Pa	[REDACTED]	Astro (Parhelia)
262	218 11	40 Mi NW Martinsburgh, West Va	[REDACTED]	Astro (SIRIUS)
263	240 11	Hood River, Oregon	[REDACTED]	Astro (Meteor)
264	240 12	New Orleans, Louisiana	[REDACTED]	Other (Reflection)
265	247 12	Monte Vista, Colorado	[REDACTED]	Astro (Meteor)
266	229 13	South Bay, Florida	(Newspaper Report)	Insufficient Data
267	229 14	Alviera Beach, Florida (us - 1)	(Newspaper Report)	Insufficient Data
268	Mid	Lancaster, Ohio	[REDACTED]	Astro (VENUS)
269	228 17	Ambridge, Pennsylvania	[REDACTED]	Other (Birds)
270	261 18	Boise, Idaho	[REDACTED]	Astro (Meteor)

271 KIRTLAND AFB, NEW MEXICO FIRESALL FOLDER (DECEMBER 1948)

incident number file 271	233 5	Albuquerque, New Mexico Area	
	233 5	Alvira Base, New Mexico	
	227 12	Las Vegas, New Mexico	
	241 20	Bernal, New Mexico	
	243 28	Los Alamos, New Mexico	
	243 28	Los Alamos, New Mexico	
	30	Los Alamos, New Mexico (Report of Sounds)	

copy of [unclear]

[1949]

1 - 31 JANUARY SIGHTINGS

<u>DATE</u>	<u>LOCATION</u>	<u>OBSERVER</u>	<u>EVALUATION</u>
272	1949	Dillon, Montana (CASE MISSING)	Civilian
273	Jan 46-49	Frankfort, Germany (NO CARDS)	Military
274	2	Jackson, Mississippi	[REDACTED]
275	4	Hickam Field, Hawaii	[REDACTED]
276	5	45-38N-140.38E (Pacific) (CASE MISSING)	Military
277	6	Kirtland AFB, Los Alamos, New Mexico	[REDACTED]
278	16	Bourbon County, Kentucky	[REDACTED] (METEOR)
279	18	Indian House Lake, Canada	Not Reported
280	20	San Antonio, Texas	[REDACTED]
281	23	Tillamook, Oregon	[REDACTED]
282	24	Bermuda	Multiple
283	25	Nakagori Village, Japan (CASE MISSING)	[REDACTED]
284	27	Cortex, Florida	[REDACTED]
285	30	Texas, New Mexico, Arizona	Multiple
286	31	Orlando, Tampa, Florida	Multiple

ADDITIONAL REPORTED SIGHTINGS (NOT CASES)

<u>DATE</u>	<u>LOCATION</u>	<u>SOURCES</u>	<u>OBSERVER</u>
287	Jan 49	Fireball Schedule for January	
	Jan 49	Newspaper Clipping	

[1949]

1 - 28 FEBRUARY SIGHTINGS

<u>DATE</u>	<u>LOCATION</u>	<u>OBSERVER</u>	<u>EVALUATION</u>
288	5	South Parkersburg, West Virginia	██████████ Astro (METEOR)
289	6	12.30N - 18.10W (Caribbean)	██████████ BALLOON
290	7	Godman AFB, Kentucky	Multiple Astro (STARS/PLANETS)
291	10	Dayton, Ohio	Military Astro (METEOR)
292	11	Gurling East, Newfoundland	██████████ (PHOTOS) Astro (STARS/PLANETS)
293	14	East Gadsden Mission, Arizona	██████████ INSUFFICIENT DATA
294	17	Albuquerque, New Mexico	Multiple AIRCRAFT
295	17	Sandia Base, New Mexico	██████████ Astro (METEOR)
296	19	Goose Bay, Labrador (CASE MISSING)	Civilian
297	23	Sandberg Pass, California	Military Other (MIRAGE)
298	25	Little Rock, Arkansas	Winchester Balloon
299	27	Los Alamos, New Mexico (CASE MISSING)	Military
300	28	Chicago, Illinois	██████████ Astro (METEOR)

ADDITIONAL REPORTED SIGHTINGS (NOT CASES)

<u>DATE</u>	<u>LOCATION</u>	<u>HOW</u>	<u>OBSERVER</u>
-------------	-----------------	------------	-----------------

1 - 28 FEB

1949 1 - 31 MARCH SIGHTINGS

<u>DATE</u>	<u>LOCATION</u>	<u>OBSERVER</u>	<u>EVALUATION</u>
301 March-Way	Fort Worth, Texas	Multiple	INSUFFICIENT DATA
302 March	Dumont, New Jersey	[REDACTED]	INSUFFICIENT DATA
303 2	Los Alamos, New Mexico	[REDACTED]	Astro (METEOR)
304 3	Los Alamos, New Mexico	[REDACTED]	Astro (METEOR)
305 4	Red Bank, New Jersey	[REDACTED]	AIRCRAFT
306 6	Killeen Base, Camp Hood, Texas	Multiple	Astro (METEOR)
307 7	Window Rock, Arizona	[REDACTED]	Astro (METEOR)
308 7	Killeen Base, Camp Hood, Texas	Multiple	Astro (METEOR)
309 7	Vermillion, Ohio	[REDACTED]	INSUFFICIENT DATA
310 8	Killeen Base, Camp Hood, Texas	[REDACTED]	Astro (METEOR)
311 8	Los Alamos, New Mexico	[REDACTED]	Astro (METEOR)
312 9	Eau Claire, Wisconsin	[REDACTED]	Other (CONTRAIL)
313 10	Kirtland AFB, New Mexico	[REDACTED]	AIRCRAFT
314 12	Chariton Iowa, Minneapolis, Minnesota	[REDACTED]	Astro (METEOR)
315 13	Sandia Base, New Mexico	[REDACTED]	Astro (METEOR)
316 14	Honolulu, Hawaii	[REDACTED]	Astro (METEOR)
317 15	Morgantown, West Virginia	[REDACTED]	Astro (METEOR)
318 17	Rethmanon, Orate	Civilians	INSUFFICIENT DATA
319 17-18	Killeen Base, Camp Hood, Texas	Multiple	UNIDENTIFIED
320 18	Quebec, Canada	Multiple	AIRCRAFT
321 24	Bend, Oregon	[REDACTED]	Other (KITES)
322 27	Tucumanari, New Mexico	Multiple	BALLOON
323 28	Morgantown, West Virginia	[REDACTED]	Astro (METEOR)
324 29	Shemya, Alaska	Multiple	1. AIRCRAFT 2. Astro (METEOR)
325 30-31	Ambridge, Pennsylvania	[REDACTED]	Other: (BIRDS)
326 31	Killeen Base, Camp Hood, Texas	[REDACTED]	Astro (METEOR)
327 31	Rodeo, New Mexico	[REDACTED]	Other: (PRACTICE TYPE BOMB)

ADDITIONAL REPORTED SIGHTINGS (NOT CASES)

<u>DATE</u>	<u>LOCATION</u>	<u>SOURCES</u>	<u>OBSERVER</u>
-------------	-----------------	----------------	-----------------

[1949]

1 - 19 APRIL SIGHTINGS

<u>DATE</u>	<u>LOCATION</u>	<u>OBSERVER</u>	<u>EVALUATION</u>
328	3 Dillon, Montana	[REDACTED]	UNIDENTIFIED
329	4 Merced, California	[REDACTED]	UNIDENTIFIED
330	4 Delta, California Colorado	[REDACTED] (PHOTOS OF PHYSICAL SPECIMAN)	Other: (BALLAST RING FROM JAPANESE INCENDIARY CARRYING BALLOON) AIRCRAFT
331	4 Dayton, Ohio	[REDACTED]	Astro (METEOR)
332	5 Salt Lake City, Utah	Multiple	1. INSUFFICIENT DATA
333	6 Cleveland, Ohio	Multiple	2. Astro (STARS/PLANETS) AIRCRAFT
334	6 Castleton, New York	[REDACTED]	BALLOON
335	6 Denver, Colorado	Multiple	Other: (UNRELIABLE REF)
336	7 Des Moines, Iowa	[REDACTED]	1. INSUFFICIENT DATA
337	7 San Bernadine, California	[REDACTED]	2. Other: (PARACHUTES) Astro (STARS/PLANETS)
338	7 Memphis, Tennessee	[REDACTED]	Other (GROUND LIGHTS)
339	7 Charlotte, North Carolina	Multiple	Astro (METEOR)
340	8 Kodiak, Alaska	Multiple	AIRCRAFT
341	8 Los Angeles, California	[REDACTED]	AIRCRAFT
342	9 Rockford, Illinois	[REDACTED]	INSUFFICIENT DATA
343	9 Toledo, Ohio	[REDACTED]	Astro (METEOR)
344	11 Walkill, New York	[REDACTED]	Astro (METEOR)
345	12 Sandia Base, New Mexico	[REDACTED]	Astro (METEOR)
346	13 Fort Worth, Texas	[REDACTED]	AIRCRAFT
347	15 Colorado Springs, Colorado	[REDACTED]	Other (CLOUDS/CONTRAILS)
348	15 El Paso, Texas	[REDACTED]	AIRCRAFT
349	16 Fort Smith, Arkansas	[REDACTED]	Other (FLARES)
350	17 Camp Hood, Texas <i>BASE MISSING</i>	Multiple	Astro (FIREBALL)
351	19 Williams, Arizona	Multiple	

ADDITIONAL REPORTED SIGHTINGS (NOT CASES)

<u>DATE</u>	<u>LOCATION</u>	<u>SOURCES</u>	<u>OBSERVER</u>
-------------	-----------------	----------------	-----------------

[1949]

20 - 30 APRIL/SIGHTINGS

<u>DATE</u>	<u>LOCATION</u>	<u>OBSERVER</u>	<u>EVALUATION</u>
21	Ludington, Michigan	[REDACTED]	AIRCRAFT
21	Enid AFB, Oklahoma	[REDACTED]	Astro (METEOR)
21	Unity, Maryland	[REDACTED]	Other (CLOUD/COMET)
22	Cliff, New Mexico	[REDACTED]	AIRCRAFT
23	Sarasota, Florida	[REDACTED]	INSUFFICIENT DATA
23	Vicksburg, Mississippi	[REDACTED]	Astro (METEOR)
24	Arroy, New Mexico	Multiple	UNIDENTIFIED
25	Springer, New Mexico	[REDACTED]	Other (BIRDS)
27	Camp Hood, Texas	[REDACTED]	Other (BIRDS)
28	Tucson, Arizona	[REDACTED]	UNIDENTIFIED
28	Catalina Island, California	[REDACTED]	INSUFFICIENT DATA
28	Indianapolis, Indiana	[REDACTED]	INSUFFICIENT DATA
28	Homer, Michigan	[REDACTED]	Other (BIRDS)
28	Camp Hood, Texas	Multiple	Other (FLARES/FIREWORKS)
28	Fort Bliss, Texas	Multiple	BALLOON
30	Albuquerque, New Mexico	[REDACTED]	Astro (METEOR)

35
35
35
35
35
35
35
35
35
35
35
35
35
35
35
35
35
35
35
35
35
35
35

ADDITIONAL REPORTED SIGHTINGS (NOT CASES)

<u>DATE</u>	<u>LOCATION</u>	<u>SOURCES</u>	<u>OBSERVER</u>
-------------	-----------------	----------------	-----------------

[1944]

1 - 14 MAY / SIGHTINGS

<u>DATE</u>	<u>LOCATION</u>	<u>OBSERVER</u>	<u>EVALUATION</u>
368	May	Antartic (CASE MISSING)	1
369	2	Elko, Nevada	AIRCRAFT
370	3	Sidney, Ohio	AIRCRAFT
371	3	Dayton, Ohio	AIRCRAFT
372	3	Los Alamos, New Mexico	Astro (METEOR SHOW)
373	3	Hillsboro, Missouri	AIRCRAFT
374	4	Linona, Florida	Astro (MOON)
375	4	Maplewood, Ohio	AIRCRAFT
376	5	Fort Bliss, Texas	UNIDENTIFIED
377	6	Sidney, Ohio	AIRCRAFT
378	6	Camp Hood, Texas	Astro (VENUS)
379	6	Livermore, California	UNIDENTIFIED
380	7	St Louis, Missouri	AIRCRAFT
381	7	Camp Hood, Texas	1. AIRCRAFT 2. Astro (BETELGEUSE) 3. Astro (CAPPELLA)
382	8	Camp Hood, Texas	BALLOON
383	8	Tucson, Arizona	BALLOON
384	9	Tucson, Arizona	UNIDENTIFIED
385	11	Watertown, New York	BALLOON
386	12	Holloman AFB, New Mexico	Astro (STARS/PLANETS)
387	12	Westfield, Indiana	AIRCRAFT
388	12	Roanoke, Virginia	AIRCRAFT
389	12-15	Ceceala, Iowa	Other (REFLECTIONS)
390	19	Boise, Idaho	AIRCRAFT

ADDITIONAL REPORTED SIGHTINGS (NOT CASES)

<u>DATE</u>	<u>LOCATION</u>	<u>SOURCES</u>	<u>OBSERVER</u>
-------------	-----------------	----------------	-----------------

1 - 14 MAY

[1949]

15 - 31 MAY SIGHTINGS

<u>DATE</u>	<u>LOCATION</u>	<u>OBSERVER</u>	<u>EVALUATION</u>
391 15	Hickam AFB, Hawaii	Military	Astro (METEORS)
392 16	Davis Monthan AFB, Arizona	[REDACTED]	Astro (METEOR)
393 16	Idak, Alaska	[REDACTED]	AIRCRAFT
394 18-23	New Orleans, La.	Multiple	1,2,3. AIRCRAFT
395 19	Fort Bliss, Texas	Multiple	4. Astro (STAR/PLANETS)
396 19	St Louis, Missouri	Multiple	5. Astro (METEOR)
397 21	Dallas, Texas	[REDACTED]	AIRCRAFT
398 21	Moses Lake AFB, Washington	Multiple (RADAR)	Other (BLINDS)
399 22	Caddo Lake, La.	[REDACTED]	1. Radar: (AIRCRAFT)
400 23	Camp Hood, Texas	Multiple	2. Visual: (AIRCRAFT)
401 23	Moses Lake AFB, Washington	[REDACTED]	AIRCRAFT
24	Rogue River, Bond. Oregon (mesing)	Multiple	Other (KITES)
402 24	Rogue River, Oregon	[REDACTED]	AIRCRAFT
403 25	Hill AFB, Utah	[REDACTED]	AIRCRAFT
404 27	Southern. Oregon	[REDACTED]	UNIDENTIFIED
405 29	Elko, Nevada	[REDACTED]	AIRCRAFT
406 30	El Paso, Texas	[REDACTED]	BALLOON
407 31	Sacramento, California	[REDACTED]	Other (BIRDS)
408 31	Honshu Island, Japan	[REDACTED]	Astro (VENUS)
409 31	Barma, Michigan	[REDACTED] (SPECIMEN)	Other (RADIO TRANSCRIPTION DISCS)

ADDITIONAL REPORTED SIGHTINGS (NOT CASES)

<u>DATE</u>	<u>LOCATION</u>	<u>SOURCE</u>	<u>OBSERVER</u>
-------------	-----------------	---------------	-----------------

15 - 31 MAY

1 - 30 JUNE SIGHTS 1949

<u>DATE</u>	<u>LOCATION</u>	<u>OBSERVER</u>	<u>EVALUATION</u>
410 Summer	Alaska (NO CARDS)	[REDACTED]	Other (HOAX)
411 1	Valdez, New York	[REDACTED]	BALLOON
412 2	Los Alamos, New Mexico	[REDACTED]	Astro (METEOR)
413 3	Culpeper, Virginia	[REDACTED]	Astro (METEOR)
414 4	Ginger Hill, Pennsylvania	[REDACTED]	AIRCRAFT
415 5	Hillsboro, Oregon	[REDACTED]	BALLOON
416 5	Van Wert, Ohio	[REDACTED]	INSUFFICIENT DATA
417 5	Cincinnati, Union, Ohio	[REDACTED]	1. AIRCRAFT
418 5	Tampa, Florida	[REDACTED]	2. Astro (METEOR)
419 5	Gallup, New Mexico	Multiple	Astro (METEOR)
420 6	Camp Hood, Texas	[REDACTED]	Astro (METEOR)
421 7	Springfield, Mass	[REDACTED]	BALLOON
422 8	aines, Alaska	[REDACTED]	BALLOON
423 8	Cam	[REDACTED]	INSUFFICIENT DATA
424 9	Toga, Colorado	[REDACTED]	Other: (CONTRAILS)
425 10	Boston, Mass	[REDACTED]	BALLOON
426 11	Huntsville, Ohio	[REDACTED]	INSUFFICIENT DATA
427 11	Los Alamos, New Mexico	[REDACTED]	AIRCRAFT
428 12	Camp Hood, Texas	[REDACTED]	Astro (METEOR)
429 14	Miami Beach, Florida	Multiple	Astro (METEOR)
430 17	Glendale, California	[REDACTED]	Astro (METEOR)
431 18	Montgomery, Alabama	[REDACTED]	AIRCRAFT
432 19	Oakridge, Tennessee	[REDACTED]	Other: (CLOUD)
433 20	Los Alamos, New Mexico	[REDACTED]	BALLOON
434 20	Paget, Bermuda	[REDACTED]	Astro (METEOR)
435 21	Monroe, Michigan	[REDACTED]	BALLOON
436 22	Fort Bliss, Texas	[REDACTED]	INSUFFICIENT DATA
437 23	Toledo, Ohio	[REDACTED]	AIRCRAFT (TARGET PLANES)
438 23	Klamath Falls, Oregon	[REDACTED]	Other: (PSYCHOLOGICAL)
439 23	Fort Devens, Mass	[REDACTED]	AIRCRAFT
440 24	Astoria, Long Island, New York	[REDACTED]	Astro (METEOR)
441 24	Black Hills, South Dakota	[REDACTED]	BALLOON
442 24	Mesa, Arizona	[REDACTED]	Other: (UNRELIABLE RPT)
443 24	Pennsylvania, Ohio	Multiple	Astro (FIREBALL)
444 27	Kirkland AFB, New Mexico	[REDACTED]	AIRCRAFT
445 28	Urbana, Ohio	[REDACTED]	Astro (METEOR)
446 29	Flagstaff, Arizona	[REDACTED]	AIRCRAFT
447 29	Baltimore, Maryland	[REDACTED]	Other (BIRDS)
448 29	Osborn, Ohio	[REDACTED]	Other (BIRDS)
449 30	Beligum, New Mexico	[REDACTED]	Astro (METEOR)

ADDITIONAL REPORTED SIGHTINGS (NOT CASES)

<u>DATE</u>	<u>LOCATION</u>	<u>SOURCES</u>	<u>OBSERVER</u>
450 Summer	Moscow (CASE MISSING)		Military
451 June	Fresno, California	Green 164	Lynch
452 24	White Sands, New Mexico		

1 - 30 JUN

[1949]

1 - 31 JULY [SIGHTINGS]

DATE	LOCATION	OBSERVER	EVALUATION
453	1 Fort Francis, Canada	[REDACTED]	Astro (METEOR)
454	9 Longview, Washington	[REDACTED]	BALLOON
455	9 Pittsburg, Pennsylvania	[REDACTED]	Astro (METEOR)
456	5 Boise, Idaho	[REDACTED]	BALLOON
457	5 Alexandria, La.	[REDACTED]	BALLOON
458	6 Fort Worth, Texas	[REDACTED]	BALLOON
459	7 Valdosta, Georgia	[REDACTED]	AIRCRAFT
460	7 New Orleans, La.	[REDACTED]	AIRCRAFT
461	7 Alexandria, La.	[REDACTED]	AIRCRAFT
462	8 Yellowstone National Park, Wyoming	[REDACTED]	Other (BIRDS)
463	9 Tigvariak Island, Alaska	[REDACTED]	AIRCRAFT
464	10 Dayton, Ohio	[REDACTED]	Other (KITES)
465	11 Camp Hood, Texas	[REDACTED]	Astro (METEOR)
466	13 Pullman, Washington	[REDACTED]	AIRCRAFT
467	15 Pineville, La.	[REDACTED]	Other (HOAX)
468	15 Sacramento, California	[REDACTED]	Astro (METEOR)
469	16 Fairfield, Suisun AFB, California	Military	Astro (JUPITER)
470	17 Pullman, Washington	[REDACTED]	BALLOON
471	17 New Orleans, La.	[REDACTED]	AIRCRAFT
472	18 Moreauville, La.	[REDACTED]	Astro (STARS/PLANETS)
473	18 Fairfield, Suisun AFB, California	[REDACTED]	AIRCRAFT
474	19 Columbus, Ohio	[REDACTED]	AIRCRAFT
475	20 Valdosta, Georgia	[REDACTED]	INSUFFICIENT DATA
476	20 Galveston, Texas	[REDACTED]	Astro (MONSOON)
477	20 Honolulu, Hawaii	[REDACTED]	BALLOON
478	21 Mount Pleasant, Utah	[REDACTED]	INSUFFICIENT DATA
479	21 Darlea, Georgia	[REDACTED]	Astro (METEOR)
480	22 Peekskill, New York	[REDACTED]	BALLOON
481	22 Pocatello, Idaho	[REDACTED]	Astro (METEOR)
482	23 Delphi, Indiana	[REDACTED]	Astro (STARS/PLANETS)
483	23 Mountain Home, Idaho	[REDACTED]	UNIDENTIFIED
484	23 Carswell AFB, Texas	[REDACTED]	Other (BIRDS)
485	23 Fairfield, Ohio	[REDACTED]	AIRCRAFT
486	26 Bellingham, Washington	[REDACTED]	Astro (JUPITER)
487	26 Mitchell, Nebraska	[REDACTED]	AIRCRAFT
488	26 Augusta, Kentucky	[REDACTED]	Other (GROUND/SEARCH LIGHTS)
489	26 Spokane, Washington	[REDACTED]	Other (BIRDS)
490	27 Jackson, Michigan	[REDACTED]	Other (FLARE)
491	27 Point Barrow, Alaska	(PHOTOS)	Astro (JUPITER)
492	27 Louisville, Kentucky	(PHYSICAL SPECIMEN)	BALLOON
493	27 Puyallup, Washington	[REDACTED]	Astro (METEOR)
494	28 Tallman, New York	[REDACTED]	INSUFFICIENT DATA
495	29 64.10N 172.00W (Pacific)	Military	Other (ANTI AIRCRAFT FIRING)
496	30 Mt Hood, Oregon	[REDACTED]	UNIDENTIFIED

1 - 31 JULY

[1 - 21 JULY 1949]

<u>DATE</u>	<u>LOCATION</u>	<u>OBSERVER</u>	<u>EVALUATION</u>
497 30	Maple, Idaho	[REDACTED]	AIRCRAFT
498 31	Columbus, Ohio	[REDACTED]	Astro (METEOR)
499 31	Portsmouth, Virginia	[REDACTED]	Other (CLOUD)
500 Jul-Sep	Southwestern, U. S.	[REDACTED]	Astro (FIREBALLS)

ADDITIONAL REPORTED SIGHTINGS (NOT CASES)

<u>DATE</u>	<u>LOCATION</u>	<u>SOURCES</u>	<u>OBSERVER</u>
-------------	-----------------	----------------	-----------------

[1949]

1 - 31 AUGUST SIGHTINGS

DATE	LOCATION	DESCRIBER	EVALUATION
501 Aug	• Fresno, California (GARRIS MESSING)	[REDACTED]	1. Other (CONTRAIL)
502 2	• Columbus, Ohio	[REDACTED]	2. Astro (STARS/FLAMES)
503 2	• 44.15N - 122.57W (California)	[REDACTED] (PHOTOS)	Other (CLOUDS/CONTRAILS)
504 2	• Port O'Connor	[REDACTED]	Astro (VENUS)
505 2	• San Francisco, California	[REDACTED]	Other (KITES)
506 5	• LaPorte, Pennsylvania	Multiple (PHOTOS)	Other (HOAX)
507 6	• Long Island, New York	(PHYSICAL SPECIMEN)	
508 7	• New Orleans, Louisiana	[REDACTED]	BALLOON
509 7	• Tampico, Mexico	[REDACTED]	BALLOON
510 8	• South Valley, California	[REDACTED]	Astro (METEOR)
511 8	• Medford, Oregon	(PHYSICAL SPECIMEN)	Other (HOAX)
512 8	• Manitou Springs, Colorado	Multiple	Other (BALLS OF TWINE)
513 8	• Biloxi, Hattiesburg, Mississippi	[REDACTED]	BALLOON
514 9	• Helgen Lake, Montana	[REDACTED]	Astro (METEOR)
515 10	• Camp Hood, Texas	[REDACTED]	Other (ASTRODOME FROM C-47)
516 10	• Minnville, Arkansas	Multiple	Astro (METEOR)
12-	• West Newfort Beach, Colorado	[REDACTED]	AIRCRAFT
517 13	• New Orleans, Louisiana	None or unreported	INSUFFICIENT DATA
		(PHOTOS)	Other (CAST ALUMINUM ALLOY OF ORDINARY COMMERCIAL QUALITY)
518 14-21	• Nogales, Arizona	(PHYSICAL SPECIMEN)	1. Other (REFLECTION OF AIRPORT BEACON ON CLOUDS)
		Multiple	2. Astro (METEORS)
519 15	• Dallas, Texas	[REDACTED]	AIRCRAFT
520 15	• Seattle, Washington	[REDACTED]	AIRCRAFT
521 15	• Greenville, South Carolina	[REDACTED]	BALLOON
522 17	• Glen Burnie, Maryland	[REDACTED] (PHOTOS)	Other (HOAX)
523 18	• Weimar, California	[REDACTED]	Other (BIRDS)
524 19	• Bloomington, Wisconsin	[REDACTED]	AIRCRAFT
525 19	• Langley AFB, Virginia	[REDACTED]	INSUFFICIENT DATA
526 20	• Llano, Texas	[REDACTED]	Astro (MOON)
527 20	• Denver, Colorado	[REDACTED]	AIRCRAFT
528 22	• Seattle, Washington	[REDACTED]	AIRCRAFT
527 23	• Misawa AB, Japan	[REDACTED]	AIRCRAFT
530 25	• McDonald, Ohio	[REDACTED]	Other (PAPER IN WIND)
531 26	• Davis-Monthan AFB, Arizona	[REDACTED]	AIRCRAFT
532 28	• Hanville, Washington	[REDACTED]	BALLOON
533 31	• Houston, Texas	[REDACTED]	Astro (METEOR)
534 31	• Sacramento, California	[REDACTED]	Astro (METEOR)
535 Aug-Sep	• Oak Park (STATE UNKNOWN)	[REDACTED]	INSUFFICIENT DATA

ADDITIONAL REPORTED SIGHTINGS (NOT CASES)

536 20 Las Cruces, New Mexico

SOURCE

DESCRIBER

1 - 31 AUG

[1949]

1 - 30 SEPTEMBER SIGHTINGS

<u>LOCATION</u>	<u>OBSERVER</u>	<u>EVALUATION</u>	
Grand Rapids, Michigan (NO CARDS)	[REDACTED]	Astro (METEOR)	537
Knoxville, Tennessee	[REDACTED]	AIRCRAFT	538
Alexandria, Louisiana	[REDACTED]	Astro (METEOR)	539
Lebec, California	Military (PHOTOS)	1. BALLOON	540
		2. Other (MISINTERPRE-	}
		VITUM IN CONVENTIONAL OBJECTS)	
East of Reno, Nevada (Mountain Home AFB, Idaho)	Military	AIRCRAFT	541
Clark AFB, Philippines	Military	Other (CONTRAILS)	542
Goose Bay, Labrador	Pilot	Astro (METEORS)	543
Boston, New York (NO CARDS)	[REDACTED]		544
West Paris, Maine (NO CARDS)	Military	Probable AIRCRAFT	545
Lubbock, Texas (NO CARDS)	[REDACTED]	Probable Other (DUCKS)	546
Savannah, Georgia (NO CARDS)	[REDACTED]	Probable AIRCRAFT	547
Scottsbluff, Nebraska (NO CARDS)	[REDACTED]		548
Scottsbluff, Nebraska (NO CARDS)	[REDACTED]		549
14.45 - 120.22E (Japan) (NO CARDS)	Military		550
32.05N - 106.50W (Las Cruces, New Mexico (NO CARDS)	Military		551
Griffis AFB, Rome New York (NO CARDS)	Military		552
Hocksett, New Hampshire (NO CARDS)	Military		553
Winchendon, Mass. (NO CARDS)	[REDACTED]		554
Lexington, Nebraska (NO CARDS) (E)	[REDACTED]		555
Enid, Oklahoma (NO CARDS)	[REDACTED]		556
Humboldt, Nebraska (NO CARDS)	[REDACTED]		557
35.07N - 138.52E (Japan) (NO CARDS)	Military		558
Camp Holabird, Maryland (NO CARDS)	Military		559
Honolulu, Hawaii (NO CARDS)	Military		560

ADDITIONAL REPORTED SIGHTINGS (NOT CASES)

<u>LOCATION</u>	<u>SOURCES</u>	<u>OBSERVER</u>
-----------------	----------------	-----------------

CASE MISSING

1949

1 - 31 OCTOBER SIGHTINGS

<u>DATE</u>	<u>LOCATION</u>	<u>OBSERVER</u>	<u>EVALUATION</u>
561	Oct-Nov Los Alamos, New Mexico	Military	Other (LIGHT FROM FLARE GUN)
562	1 Mount Hope, West Virginia (NO CARDS)	[REDACTED]	
563	2 Holland, Michigan (NO CARDS)	[REDACTED]	
564	5 Japan (NO CARDS)	Military	
565	8 Copco, California	[REDACTED]	
566	10 Japan (NO CARDS)	Military	
567	11 Harrisburg, Pennsylvania (NO CARDS)	[REDACTED]	
568	12 Wilson, North Carolina	[REDACTED]	Astro (FIREBALL)
569	12 Holloman AFB, New Mexico (NO CARDS)	Military	
570	12 Downs, Kansas (NO CARDS)	[REDACTED]	
	13 Fyarns, Switzerland CASE MISSING Swiss Officer		
571	14 Indiana Rocks, Florida (NO CARDS)	[REDACTED]	
572	16 Moses Lake, Washington (NO CARDS)	[REDACTED]	
573	17 Omaha, Nebraska (NO CARDS)	[REDACTED]	
574	17 East Tallahassee, Alabama	[REDACTED]	
575	20 Manchester, New Hampshire (NO CARDS)	[REDACTED]	
576	20 Barker, New York (NO CARDS)	[REDACTED]	
577	21 Roswell, New Mexico (NO CARDS)	Military	Photos
578	22 Connellville, Pennsylvania (NO CARDS)	[REDACTED]	
579	23 Cincinnati, Ohio	[REDACTED]	(PHOTOS)
	23 Dayton, Ohio CASE MISSING		
570	23 Wilson, North Carolina (NO CARDS)	Military	
581	24 Fairbanks, Alaska (NO CARDS)	Military	
	24 Garden City, Long Island, New York (NO CARDS)	[REDACTED]	
582	26 Dickson, Tennessee	[REDACTED]	
583	27 Guntown, Mississippi	[REDACTED]	
584	27 Knoxville, Tennessee (NO CARDS)	[REDACTED]	
585	28 Atlantic, Iowa	[REDACTED]	
586	28 Mays, California (NO CARDS)	[REDACTED]	
587	30 Novato, California (NO CARDS)	Military	
588	31 Burbank to Palmdale, California (NO CARDS)	[REDACTED]	

ADDITIONAL REPORTED SIGHTINGS (NOT CASES)

<u>DATE</u>	<u>LOCATION</u>	<u>SOURCES</u>	<u>OBSERVER</u>
-------------	-----------------	----------------	-----------------

1 - 31 OCT

1949
1 - 30 NOVEMBER SIGHTINGS

<u>DATE</u>	<u>LOCATION</u>	<u>OBSERVER</u>	<u>EVALUATION</u>
589 2	Unity, New Hampshire	[REDACTED]	Astro (STARS/PLANETS)
590 16	Oxford, Mississippi (NO CARDS)	[REDACTED]	
591 17	Augusta, Georgia (NO CARDS)	[REDACTED]	
592 18	Raceland, Louisiana	[REDACTED]	
593 18	Biloxi, Mississippi	[REDACTED]	
594 21	Chattanooga, Tennessee (NO CARDS)	[REDACTED]	
595 21	Akita, Honshu, Japan (NO CARDS)	[REDACTED]	
596 22	Dover, Delaware (NO CARDS)	[REDACTED]	
597 23	Santa Rosa Island, Florida	[REDACTED] Photos	Astro (VENUS)
598 24	New Mexico (NO CARDS)	[REDACTED]	
599 25	Mt. Palomar, California	[REDACTED] (GROUND RADAR)	Other (EQUIPMENT MALFUNCTION)
600 27	McIntosh, New Mexico (NO CARDS)	[REDACTED]	Probable Astro (GREEN FIREBALLS)
601 27	Kirtland, New Mexico	Military	

1 - 31 DECEMBER SIGHTINGS

<u>DATE</u>	<u>LOCATION</u>	<u>OBSERVER</u>	<u>EVALUATION</u>
602 3	Holloman, New Mexico	[REDACTED]	
603 4	Albuquerque, New Mexico	[REDACTED]	Astro (GREEN FIREBALLS)
604 4	Gampo, Colorado (NO CARDS)	[REDACTED]	
605 4	Cimarron County, Oklahoma (NO CARDS)	Military	
606 4	Between Covington & Hammond, La (NO CARDS)	Military	Possible Astro (STARS/PLANETS)
607 5	Holloman AFB, New Mexico (NO CARDS)	[REDACTED]	
608 13	Holloman AFB, New Mexico (NO CARDS)	[REDACTED]	
609 16	Farmington, New Mexico (NO CARDS)	[REDACTED]	
610 20	118.45W - 49.30N (Carni Radio Range Station, Canada)	Military	
611 26	500 MI. SE of Newfoundland (NO CARDS)	Military	
612 27	Los Alamos, New Mexico	[REDACTED]	
613 28	Ithaca, New York	[REDACTED]	
614 28	Hamlet, North Carolina (NO CARDS)	[REDACTED]	Probable (AIRCRAFT)
615 30	Langley Field, Virginia	Military	
616 31	Andrews AFB, Washington (NO CARDS)	Military	
617 31	Davis-Monthan AFB, Arizona (NO CARDS)	Military	

ADDITIONAL REPORTED SIGHTINGS (NOT CASES)

<u>DATE</u>	<u>LOCATION</u>	<u>SOURCES</u>	<u>OBSERVER</u>
618 NOV	HOLLYWOOD CA (INFO)	[REDACTED]	[REDACTED]

NOV - DEC

JANUARY 1950 SIGHTINGS

<u>DATE</u>	<u>LOCATION</u>	<u>OBSERVER</u>	<u>EVALUATION</u>	
2	Brooklyn, New York	[REDACTED]	Insufficient Data	619
6	Howard, Kansas	[REDACTED]	A/C	620
6	Kansas City, Kansas	[REDACTED]	Astro (VENUS)	621
6	Holloman AFB, New Mexico	[REDACTED]	Astro (CANOPUS)	622
7	Cashland, Missouri	[REDACTED]	Insufficient Data	623
7	Corona, New Mexico	[REDACTED]	Astro (Meteor)	624
9	Los Alamos, New Mexico	[REDACTED]	Astro (Meteor)	625
12	Holloman AFB, New Mexico	[REDACTED]	Astro (VENUS)	626
12	24.00N 85.20W (Gulf of Mexico)	Air RADAR	Other (Radar Malfunction)	627
13	Holloman AFB, New Mexico	[REDACTED]	Astro (CAPELLA)	628
14 (DR)	Dalton, Georgia	[REDACTED]	A/C	629
18	Denver, Colorado	Military Air	Astro (Meteor)	630
24	Bolling Field, D.C. Pope AFB, N.C.	Military Air	Balloon	631
27	Scullville, New Jersey	[REDACTED]	Other (Contrail)	632
31	53N 171W (Alaska)	Military Air	Other (Flare)	633
4	Kansas City, Kansas	[REDACTED]	(No Cond)	634

FEBRUARY 1950 SIGHTINGS

<u>DATE</u>	<u>LOCATION</u>	<u>OBSERVER</u>	<u>EVALUATION</u>	
5	Teaticket, Massachusetts	[REDACTED]	UNIDENTIFIED	635
7	Alameda, California	[REDACTED]	A/C w/Contrail or Target	636
	San Jose, California	[REDACTED]	" " "	} 636
	San Francisco, California	[REDACTED]	" " "	
	Piedmont, California	[REDACTED]	" " "	
	Berkley, California	[REDACTED]	" " "	
7	Kirtland AFB, New Mexico	Military Ground	Astro (Meteor)	} 637
	Otto, New Mexico	Military Air	" " "	
8	Tampa, Florida	Military Air / Eastern Airlines	Astro (Meteor)	638
15	Sandia Base, New Mexico	[REDACTED]	Astro (Meteor)	639
18	Holloman AFB, New Mexico	Royal [REDACTED]	Astro (VEGA)	640
20	Tularosa, New Mexico	[REDACTED] Military	Astro (ALTAIR)	641
	Albuquerque, New Mexico	[REDACTED]	UNIDENTIFIED	642
	Jackson, Mississippi	[REDACTED]	A/C	643
	Datil, New Mexico	[REDACTED] (PHOTO)	Astro (COMET)	644
25	Los Alamos, New Mexico	AESS Personnel	UNIDENTIFIED	645
	Albuquerque, New Mexico	[REDACTED]	Astro (Meteor)	646
	Decatur, Illinois	[REDACTED]	Other (Reflection)	647

MARCH 1950 SIGHTINGS

DATE	LOCATION	OBSERVER	EVALUATION
649 1-3	Knoxville, Tenn	Gd RADAR	1, 2. Ground Returns 3. A/C
650 3	Selfridge AFB, Mich		UNIDENTIFIED
651 4	Grass Plains, Texas		A/C
652 5	Vaughn, N Mexico		Astro (Venus)
653 6	Pt Bliss, Texas		Astro (Venus)
654 8	W-P AFB, Ohio	Air Visual	Astro (Solar Image)
		Gd Visual	Astro (Venus)
		Gd RADAR	Other (Returns in Ice Clouds)
655 9	Orangeburg, Columbia, S Carolina	Multi	Astro (Meteor)
656 9	Selfridge AFB, Michigan		Balloon
657 10	Bethel, Conn		Other (Psychological)
658 11	Biggs AFB, Texas El Paso, Texas		Astro (Venus)
659 11	Chile	Multi	Astro (Venus)
660 11	Holloman AFB, N Mexico		Insufficient Data
661 13	St Johns, Mich		Insufficient Data
662 14	Piggott, Arkansas		Balloon
663 14	Pacific Beach, Washington		Insufficient Data
664 15	Guatemala		Insufficient Data
665 15	Little Silver, N Jersey		Other (Contrails)
	Red Bank, N Jersey		"
	Fair Haven, Waterwich, N Jersey		"
	Pt Monmouth, N Jersey		"
666 17	Roslyn, L I, N York		A/C
667 17	Little Rock, Arkansas		A/C
668 18	Bradford, Ill		A/C
669 20	N York, N York		Astro (Moon)
670 20	Stuttgart, Arkansas		UNIDENTIFIED
671 20	Montpelier, Vermont		Other (Reflection)
672 23	85 mi NW Jacksonville, Fla	Military Air	Astro (Meteor)
673 24	Sandia Army Base, N Mexico	4 Soldiers	
674 24-25	Chile	Civilians	Insufficient Data
675 26	Adams, Vermont		A/C
676 26	Brunswick, Ga		A/C
677 27	Motuba, Okinawa	Military RADAR	UNIDENTIFIED
678 28	Chattanooga, Tenn		Balloon
679 28	Santiago, Chile		UNIDENTIFIED
680 28	Hibbing, Minn		Astro (Meteor)
681 28	Narrowbore Lake, Tenn		UNIDENTIFIED
682 29	Maxwell AFB, Alabama		Insufficient Data
683 29	Sioux City, Iowa		Balloon
684 30	Sioux City, Iowa		Other (Debris in Air)
685 30	Pittsburgh, Pa		Balloon
686 30	Selma, Ala	4 Civilians	A/C

ADDITIONAL REPORTED SIGHTINGS (NOT CASES)

DATE	LOCATION	SOURCE	OBSERVER
688 DR Mar	Hawthorne, Calif	Los Angeles Times	PHOTO
689 DR Mar	Mexico	Newspapers	(Landing w/men)
690 DR Mar	Baldwin Hills, Calif	Newspapers (P.S.)	
691 DR Mar	N Mexico-Colo	Newspapers	
692 DR Mar	Pennsylvania	Keyhoe	
693 2	Mexico City, Mexico	Newspaper	
694 11	La Crescenta, Calif	Newspaper	
695 13	Mexico City, Mexico	Newspaper	
696 26	Wash, D C	Newspaper	
697 27	Hong Kong, China	Newspaper	American Seamen
698 DR30	Mediterranean Area	Newspaper	Multi
699 17 Mar.	Birmingham, Alabama		

APRIL 1950 SIGHTINGS

DATE	LOCATION	OBSERVER	EVALUATION
704 7	Boston, Massachusetts	[REDACTED]	Other (Inversion Effects)
700 April	Chandler, Ariz	[REDACTED]	Astro (Meteor)
701 3	Summerville, S Carolina	[REDACTED]	A/C
702 4	Delano, Calif	[REDACTED]	Astro (Star/Planet)
703 4	Hertford & Woodland, N Carolina	[REDACTED]	Other (Contrail)
705 8	Shelby, N Carolina	[REDACTED]	Insufficient Data
706 8	Kokomo, Indiana	[REDACTED]	UNIDENTIFIED
707 9	Ft Worth, Texas	[REDACTED]	Other (Cramp in Negative)
708 10	Robbins AFB, Ga	[REDACTED]	A/E
709 10	N Orleans, La & Brookley AFB, Ala	[REDACTED]	Astro (Meteor)
710 12	N Orleans, La	[REDACTED]	A/C
711 14	Ft Monmouth, N Jersey	[REDACTED]	UNIDENTIFIED
712 15 (Info)	San Francisco, Calif Area	Assorted Rpts	
713 17 (Info)	Texas, Mexico Area	Assorted Rpts	
714 18	Clarendon, Tex, Memphis, Tex	Gd & Air Visual	Astro (Venus)
715 19	Lafayette, Ind (NO CASE) (base Miss. 45)	[REDACTED]	Other (Psychological)
716 21 (Info)	Balearic Islands, Spain (Fawcett)	PHOTOS (Net RECD)	
717 21 (Info)	Red Bud, Illinois (Flying Saucer)	Mag dtd Oct 59) GREENE PHOTOS	
718 24	S Carolina Area	Multiple	Astro (Meteor)
719 27	Holloman AFB, N Mexico	Videcon (PHOTOS)	Insufficient Data
720 27-28	Japan (Misawa AB)	Military Air	Other (Contrails)

MAY 1950 SIGHTINGS

721 3 (Info)	Sydney, Australia (Newspaper)	Multiple	
722 4	Birmingham, Ala	[REDACTED]	Insufficient Data
723 7	East Ely, Nevada	[REDACTED]	UNIDENTIFIED
724 10	Ladd AFB, Alaska	7 Military	Balloon
725 11 (Info)	McMinnville, Oregon (Various)	PHOTOS	
726 16	Chicago, Illinois	[REDACTED]	Astro (Meteor)
727 17	Kenosha, Wisconsin	[REDACTED]	Insufficient Data
728 19	Honshu, Japan	Military Gd RADAR, Air Vis	Other (Dropeonds)
729 21 (Info)	Montrose, Colo (Newspaper)	[REDACTED]	
730 21	New Kensington, Pa	[REDACTED]	A/C
731 24	Holloman AFB, N Mexico	[REDACTED]	Insufficient Data
732 29 (Info)	Mt Vernon, Va (Various)	PHOTO	

JUNE 1950 SIGHTINGS

733 8 Summer (Info)	London, Ontario	[REDACTED]	
734 Summer (Info)	Denver, Colo (Menzel)	Not Stated	
735 16	Tucson, Ariz	[REDACTED]	A/C
736 21	Hamilton AFB, Calif	[REDACTED]	Insufficient Data
737 21	Misawa, Japan	3 Military	Other (Reflection)
738 23	Tuscaloosa, Ala	Multiple	Insufficient Data
739 23	Gulf of Mexico, Ala, Miss, La	Multi	Astro (Meteor)
740 24 (Info)	Rodondo Beach, Calif (Newsclipping)	[REDACTED]	
741 27 (Info)	Louisville, Ky (Newsclipping)	PHOTOS	
742 27	Texasarkana, Texas	[REDACTED]	UNIDENTIFIED
743 28	Savannah, Ga	[REDACTED]	Astro (Capella)
744 29	Dowagiac, Mich	[REDACTED]	Other (Drone or Missile)
745 29	Kingman, Arizona. Kansas	[REDACTED]	Insufficient Data
746 29	Clearwater, Florida	[REDACTED]	No Case Information

JULY 1950 SIGHTINGS

DATE	LOCATION	OBSERVER	EVALUATION	
Jul (Info)	Cincinnati, Ohio (CRIFO)	Anonymous		743
DR Jul	Pullman, Wash			
1 (Info)	Fairbanks, Alaska (Newsclipping)	Meteor Rpt	Insufficient Data	744
2	Chicago, Ill			745
5 (Info)	Raleigh, N Carolina		Astro (Meteor)	746
5	Los Angeles, Calif (Newsclipping)		A/C	747
5	Hill AFB, Utah	Military		748
7	Topeka, Kansas		A/C	749
8	Weisbaden, Germany	Gd RADAR	Balloon	750
10 (Info)	PEARL PEARL Strait, Alaska	Juntunen, Others	A/C	751
10	Wilmington, Ohio (Newsclipping)		Balloon	752
11	Ft McPherson, Ga		Others	753
11	Jacksonville, Fla		Balloon	754
13	Saudi Arabia	Others	A/C	755
13	Pt Peak, Montana	Military Air	Astro (Meteor)	756
13	Redstone Arsenal, Ga	Military Air	Balloons	757
13	Jacksonville, FLA.		UNIDENTIFIED	758
14	Vandalia, Ohio	Multi	Astro (Venus)	759
15	Los Alamos, N Mexico		A/C	760
20	Detroit, Mich		A/C	761
22	Ladd AFB, Alaska	Girl Scouts	A/C	762
22	Spartanburg, S Carolina	Military	Balloon	763
25 (Info)	Los Angeles, Calif (Newsclipping)		Astro (Star/Planet)	764
27	Weisbaden, Germany			765
29 (Info)	Williamsville, Ill (Newsclipping)		Insufficient Data	766
30	St John's Newfoundland	Multi		767
31	St John's Newfoundland	Multi	Astro (Meteor)	768
			Astro (Meteor)	769

AUGUST 1950 SIGHTINGS

Aug (Info)	Tucson, Ariz (CBX)			770
	Belle Vernon, Pa	Indef (PHYS SPEC)	Balloon	771
	Los Alamos, N Mexico		Astro (Meteor)	772
	North Atlantic		UNIDENTIFIED	773
	Pine Bluff, Arkansas	Others	A/C	774
7	Chicago, Illinois		Insufficient Data	775
7	Santa Fe, N Mexico		A/C	776
11 (Info)	Pacific Ocean	Ship Minerva	Astro (Meteor)	777
11	Washington, Oregon, Idaho	(AMS Rpt)		778
11	Japan	Multi		779
12	Bogalusa, La		Astro (Meteor)	780
	Flat Rock, Newfoundland		Astro (Meteor)	781
14	Croner, England		Astro (Meteor)	782
15	Great Falls, Montana (FOLDER)	Military Air (PHOTOS)	Other (Contrails)	783
20	Nicosia, Cyprus		A/C	784
20	Astoria, Washington & Area		UNIDENTIFIED	785
21	Stuttgart, Germany		Astro (Meteor)	786
23	Philadelphia, Pa		Balloon	787
24	Bermuda	Air (RADAR)	Astro (Meteor)	788
27	Brockton, Mass	Early	UNIDENTIFIED	789
30	Ernest Harmon AFB, Newfoundland	Gd (RADAR)	Balloon	790
30	Sandy Point, Newfoundland		Other (WX Returns)	791
30-31	Holloman AFB, N Mexico	Air Vis & (PHOTOS)	UNIDENTIFIED	792
			Insufficient Data	793

SEPTEMBER 1950 SIGHTINGS

DATE	LOCATION	OBSERVER	EVALUATION	
Sep (Info)	Korea (Lorenzen)	Military Air	Other (Psychological)	793
Sep	- Guam	[REDACTED]	Insufficient Data	794
1-2	Ernest Harmon AFB, Rfdld	Gd (RADAR)	Astro (Ref of Setting Sun)	795
1	Nunivak Island, Alaska	[REDACTED]	UNIDENTIFIED	797
3	Spokane, Washington	[REDACTED]	Astro (Meteor)	798
3	Spokane, Washington	[REDACTED]	Astro (Meteor)	799
8	Spokane, Washington	[REDACTED]	Other (Lens Flare)	800
11	- Adak, Alaska	[REDACTED] (PHOTO)	A/C	801
13	- Effingham, Illinois	[REDACTED]	Other (Contrails)	802
16	- Nashville, Tennessee	[REDACTED]	Astro (Ref of Setting Sun)	803
17	- Tatum, N Mexico	[REDACTED]	A/C	804
17	Roswell, N Mexico	[REDACTED]	[REDACTED]	805
18	Oklahoma City, Oklahoma	[REDACTED]	Balloon	806
19	- Poplar Bluff, Missouri	Gd & Air Vis (James)	"Reliable Observer"	807
20 (Info)	Tenn, Ky (Newsclipping)	Meteorite recovery	Military Air	808
20	- Kit Carson, Colorado	"Reliable Observer"	UNIDENTIFIED	809
20	- Denver, Colorado	Military Air	A/C	810
21	Provincetown, Mass	[REDACTED] (RADAR)	Astro (Star/Planet)	811
25	- Mt Palomar, Calif	[REDACTED]	Astro (Meteor)	812
26	- Birmingham, Ala	[REDACTED]		813
29	- Sandia Base, N Mexico	[REDACTED]		
30 (Info)	- Philadelphia, Pa (Beasor)	[REDACTED]		

OCTOBER 1950 SIGHTINGS

DATE	LOCATION	OBSERVER	EVALUATION	
Oct	Northern Rhodesia	Not Stated	Astro (Meteor)	814
7	- Kaula, W Hawaii	[REDACTED]	Astro (Meteor)	815
10	New Orleans, La	[REDACTED]	Balloon	816
10	- New Orleans, La	[REDACTED]	Insufficient Data	817
11	- Lark River, Utah	[REDACTED]	Astro (Meteor)	818
12-16	Knoxville, Tennessee	(RADAR)	Other (Radar Peculiarities)	819
15		[REDACTED]	UNIDENTIFIED	
15		[REDACTED]	Balloon	
16		[REDACTED]	A/C	
16		[REDACTED]	Balloon	
13 (Info)	Keating Summit, Pa	[REDACTED]	Insufficient Data	820
13	March AFB, Calif	[REDACTED]	UNIDENTIFIED	821
15	- Pope AFB, N Carolina	[REDACTED]	UNIDENTIFIED	822
20	- New Haven, Conn	[REDACTED]	A/C	823
21	- Warrenton, N Carolina	[REDACTED]	Astro (Star/Planet)	824
23	- Bonlee, N Carolina	[REDACTED]	UNIDENTIFIED	825
31	- Cuba	[REDACTED]	Astro (meteor)	Camera
28	- Genesee Mountain, Colorado	[REDACTED] (PHOTO)	Other: 1) Light Leak in C. 2) Poor Process 3) Foreign Matter Adhering to Negative.	826

NOVEMBER 1950 SIGHTINGS

DATE	LOCATION	OBSERVER	EVALUATION
827 2	SE Canada, N England States, N Y	Air & Gd Visual	Astro (Meteor)
827 3	- San Francisco, Calif	[REDACTED]	Balloon
827 5	- Oakridge, Tenn	[REDACTED]	UNIDENTIFIED
827 5	- Jonesville, La	[REDACTED]	Insufficient Data
827 7	- Lakehurst, N Jersey	[REDACTED]	Balloon
827 10	- Ruislip, England	[REDACTED]	Other (WX Returns)
83 11 (Info)	(Info) (Balloon Recovery)	GD (RADAR)	
83 13	- Meridian, Miss	[REDACTED]	Balloon
83 14	- Rome, Ga	[REDACTED]	Insufficient Data
83 14	- Key West, Fla	Multi	A/C
83 23	- Okinawa	Gd (RADAR) & Air Vis	Insufficient Data
83 23	- Maxwell AFB, Ala	[REDACTED]	A/C
84 27	- Bakerfield, Calif	[REDACTED]	Insufficient Data
84 29-30	- Knoxville, Tenn	[REDACTED]	Birds
84 30	- Alaska	GD (RADAR)	A/C
87 18	CALIFORNIA (Info only)	Multi, Air & Gd	Other (False Return)
		Military	Astro (Meteor)
			(No Count)

DECEMBER 1950 SIGHTINGS

83 Info Mid	San Diego, Calif (Vallec)	[REDACTED]	
84 1	Charleston, S Carolina	[REDACTED]	A/C
84 2	- Nanyika, Kenya, Africa	[REDACTED]	UNIDENTIFIED
84 5	- Oakridge, Tenn	[REDACTED]	A/C
84 6	- Westover AFB, Mass	[REDACTED]	A/C
84 6	- Ft Meyers, Fla	[REDACTED]	UNIDENTIFIED
84 7 DR9	- London, England	[REDACTED]	Other (Ice Fall)
84 11 849A	- Alaska	Newspaper	UNIDENTIFIED
84 13	Lake Champlain, Vt	Air Vis Mil & Civ	Astro (Meteor)
84 14	- Bliss, Idaho	[REDACTED]	Other (Unrel Rpt)
84 18	- Oakridge, Tenn	[REDACTED]	A/C Other (Random Noise)
84 21	- Los Alamos, N Mexico	[REDACTED]	Astro (Meteor)
84 24	- Los Alamos, N Mexico	[REDACTED]	Astro (Meteor)
84 24	- Hickam AFB, Hawaii	[REDACTED]	Astro (Meteor)
84 27 (Info)	Bradford, Ill	Air Vis, Bowling, Multi	Astro (Meteor)
84 27	- Lakehurst, N Jersey	[REDACTED]	
84 28	- Los Alamos, N Mexico	[REDACTED]	A/C
84 29	- IRAN	[REDACTED]	Astro (Meteor)
			Meteor

JANUARY - FEBRUARY 1951 SIGHTINGS

DATE	LOCATION	OBSERVER	EVALUATION
<u>January</u>			
860	12 - Los Alamos, New Mexico (Info only)	Military Pilot	ASTRA (Meteor)
861 1951	- Oberlin, Ohio	[REDACTED]	Other (UNRELIABLE REPORT)
862 1	- Stockton, California	Civilian (Multiple)	(PHYSICAL S) Hot Air Balloon
863 7	- Honolulu, T. H.	[REDACTED]	Astro (METEOR)
864 8	- S of Ft Worth, Texas	[REDACTED]	UNIDENTIFIED
865 11-12	- Corbin, Kentucky	Multi (Civilian)	Astro (METEOR)
866 12	- Elba, New York	[REDACTED]	A/C
867 12	- Stewart AFB, New York	Military ([REDACTED])	[REDACTED] Balloon
868 12	- Ft Benning, Georgia	Military ([REDACTED])	UNIDENTIFIED
869 14	- Salinas to King City, California	[REDACTED]	Insufficient Data
870 14	- Big Bear Lake, California	[REDACTED]	INSUFFICIENT DATA
871 16	- Artesia, New Mexico (CASE MISSING)	Multi ([REDACTED])	Insufficient Data
872 16	- Oak Ridge, Tennessee	Multi (Civilian)	Insufficient Data
873 16	- West Texas	Multi (Military & Civ)	Balloon
874 16	- 31.15N 135.50E Japan	Unknown	Insufficient Data
875 18	- Lihue, Kauai, T. H.	Multi (Civilian)	Insufficient Data
876 18	20 - Sioux City, Iowa	Midcontinental Airlines	A/C
877 21	- Oak Ridge, Tennessee	Military (RADAR)	Other (Ground Target)
878 22	- 50 mi SE Holloman AFB, New Mexico	Military	Other (Gas from Balloon)
879 23-26	- Unalakleet, Alaska	Multi (Civilian)	Insufficient Data
880 24	- Westover AFB, Massachusetts	Ground Radar	Other (Electronic Effects from Beacon in A/C)
881 25	- Warner Robins AFB, Georgia	[REDACTED]	Balloon
882 26	- 36.40'N 130.50'E (Far East)	Air Radar	Other (WX)
883 27	- Ryuku Islands (Okinawa)	Military	Other (Contrails)
884 30	- Albany, New York	Military	Insufficient Data
<u>February</u>			
885 2	- Condamine, Australia	[REDACTED]	A/C
886 1	- Johnson AB, Japan	Military	1. UNIDENTIFIED
887 12	- Marietta, Georgia	Multi (Civ & Mil)	2. Balloon
888 2	- Cape Wales, Alaska	[REDACTED]	Astro (SIRIUS)
889 3	- Galena, Illinois	Multi (Civilian)	Other (Light from Ship)
890 6	- Lucerne Valley, California	[REDACTED]	Astro (METEOR)
891 10	- 49.50N 50.03W (Atlantic)	Military	Other (Two Targets)
892 18	- Holloman AFB, New Mexico (CASE MISSING)	Military	Astro (AURORA)
893 19	- Tanganyika, East Africa	East African Airlines	Astro (STAR/PLANET)
894 21-22	- Sakhalin, Japan	Military Radar	Insufficient Data
895 23	- 21.32N 157.06W (Pacific)	[REDACTED]	A/C
896 26	- Durban, South Africa	Multi (Civilian)	Insufficient Data
897 26	- Ladd AFB, Alaska	[REDACTED]	UNIDENTIFIED
898 26-28	- Sakhalin, Japan	Military Radar	UNIDENTIFIED
899 27	- Indianapolis, Indiana	[REDACTED]	A/C
900 19	- Rodeo, New Mexico (Info only)	C 54 pilot	Other (HOAX)
16	- Holloman AFB, N.M. (Info only)	Unknown	ASTRA (Meteor)
			Balloon

MARCH - JULY 1951 SIGETIN

DATE	LOCATION		EVALUATION	
<u>March</u>				
6	Albuquerque, New Mexico		Astro (METEOR)	901
8	45.09N 140.47E (Far East) (CASE MISSING)	Military (RADAR)	A/C	902
10	Chinnespo, Korea	Military	UNIDENTIFIED	903
11	Biggs AFB, Texas (CASE MISSING)	Military	Astro (VENUS)	904
11-14	Tatilek, Alaska	Civilian	Other (FLARES)	905
13	Cartwright, Labrador	Military	A/C	906
13	McChellan AFB, California	Military & Civilian	UNIDENTIFIED	907
15	New Delhi, India		UNIDENTIFIED [no 909]	908
19	St Lawrence Island, Alaska	Military (Multi)	A/C	910
21	Iran (INFO ONLY)		Astro (METEOR)	911
24	Holloman AFB, New Mexico	Tracking Camera	Insufficient Data	912
25	Freque Isle, Main		Astro (VENUS)	913
-12	Albuquerque, New Mexico (CARDS MISSING)	Project Twinkle	Insufficient Data	914
-14	Holloman AFB, New Mexico (CARDS MISSING)	Project Twinkle	Balloon	915
	Pine Bluff, Arkansas (Info only)			916
<u>April</u>				
1	Los Alamos, New Mexico (CARDS MISSING)	Project Twinkle	Insufficient Data	917
	Coopersville, Michigan		Insufficient Data	918
	Gambill, St. Lawrence, Alaska	Military	Gun Fire	919
12	Tacoma, Washington	Military (Multi)	A/C	920
23	Gerald, Missouri		Other (A/C Contrails)	921
26	Chicago, Illinois		A/C	922
<u>May</u>				
4	Sheppard AFB, Texas		Other (BIRDS)	923
22	South Falls, Montana		Balloon	924
24	Chicago, Illinois		Other (A/C w/contrails)	925
29	Dunsmuir, California (World of Flying Saucers)	(M)		926
29	Spokane, Washington		Balloon	927
31	Niagara Falls, New York	Military (Multi)	UNIDENTIFIED	928
<u>June</u>				
7	Los Alamos, New Mexico (CARDS MISSING)	Project Twinkle	Insufficient Data	929
8	Los Alamos, New Mexico (CARDS MISSING)	Project Twinkle	Insufficient Data	930
June	Surrey, England		Insufficient Data	931
9	Mikkeli, Finland		A/C	932
	Thule, Greenland	Military (Crew)	Other (Poss wx phen)	933
Summer	Gonzales, Texas		Balloon	934
<u>July</u>				
9	Corona, New Mexico (CARDS MISSING)	Project Twinkle	Insufficient Data	935
1	Seoul, Korea	Military (Pilot)	Astro (METEOR)	936
4	Newport News, Virginia		Astro (ARCTURUS)	937
9	Madagascar (Tarrytown, New York)		Other (HOAX)	938
14	White Sands, New Mexico (Flying Saucers from Outer Space)	Keyhole (Info only)		939
14	Rensselaer, New York		A/C	940
16	Fairborn, Ohio		Balloon	941
19	Lima, Peru	Civilian	Other (HOAX)	942
24	Portsmouth, New Hampshire		UNIDENTIFIED	943
24	Kelly AFB, Texas		A/C	944
30	Selfridge AFB, Michigan	Military (RADAR)	Other (Anomalous Propagation)	945
31	Paco Bobles, California (INFO ONLY)	Civilian	Poss Balloon	
6	Mount Airy, North Carolina (INFO ONLY)	Civilian	Poss Balloon	

AUGUST - SEPTEMBER 1951 SIGHTINGS

<u>DATE</u>	<u>LOCATION</u>	<u>OBSERVER</u>	<u>EVALUATION</u>
<u>August</u>			
946	Aug		
947	5	Evovsta, Texas <i>CASE MISSING</i>	Insufficient Data
948	8	Herkimer, New York	Astro (METEOR)
949	11	Cleveland, Ohio	A/C
950	12	Birmingham, Alabama	Astro (METEORS)
951	12	Corong, New Mexico (CASE MISSING)	Astro (METEOR)
952	14	Indianapolis, Indiana	Balloon
953	19	Rhein Main AB, Germany	Insufficient Data
954	20	Alexandria, Virginia	A/C
955	25	Spokane, Washington	Balloon
956	25	Inbcock, Texas (FOLDER)*	Other (BIRDS)
957	26	Albuquerque, New Mexico (FOLDER)	UNIDENTIFIED
958	26	Ellington AFB, Texas	Balloon
959	26	Ellington AFB, Texas	Insufficient Data
960	27	Larson AFB, Washington	Other (ELECTRONIC INTERFERENCE)
961	29	San Antonio, Texas	Astro (METEOR)
962	31	Vandalia, Illinois	Insufficient Data
	Aug	Grenier AFB, New Hampshire	Insufficient Data
		Metador, Texas	UNIDENTIFIED
		Gonzales, Texas (INFO ONLY)	A/C
<u>September</u>			
963	1-8	Spokane, Washington (NO CASE)	Insufficient Data
964	6	Claremont, California	UNIDENTIFIED
965	6	Hollywood, California	Other (PSYCHOLOGICAL)
966	10	Andrews AFB, Washington	Astro (METEOR)
967	10	Sandy Hook, New Jersey	Balloon
977	10-11	Fort Monmouth, New Jersey (FOLDER)	1. Balloon 2. Anomalous Propagation
968	12	Cincinnati, Ohio	Astro (METEOR)
969	12	Goose AFB, Labrador	UNIDENTIFIED
970	16	Marion, Ohio	A/C
971	17	Tatum, New Mexico	Insufficient Data
972	17-19	65.40N 71.40W	A/C
973	18	Michigan - Wisconsin	Other (DUPLICATION)
974	20	Popi, Finland	Astro (METEOR)
975	23	March AFB, California (FOLDER)	Balloon
976	27	Orange, Virginia	Insufficient Data

OCTOBER 1951 SIGHTINGS

<u>DATE</u>	<u>LOCATION</u>	<u>OBSERVER</u>	<u>EVALUATION</u>
979 1	Ellington AFB, Texas	Military	Astro (VENUS)
980 2	Columbus, Ohio	Graduate Physicist	UNIDENTIFIED
981 2	White Sands, New Mexico	Military	Astro (METEOR)
982 2	White Sands, New Mexico	Military	Astro (METEOR)
983 2	White Sands, New Mexico	Military	Astro (METEOR)
984 3	Kadena, Okinawa	Military (RADAR)	UNIDENTIFIED
985 9	Terre Haute, Indiana	[REDACTED]	UNIDENTIFIED
986 9	Paris, Illinois	[REDACTED]	Insufficient Data
987 10	St Croix Falls, Wisconsin	[REDACTED]	A/C
988 11	Neuburg, Germany	[REDACTED]	Balloon
989 11	Minneapolis, Minnesota	Multiple (Ground & Air)	UNIDENTIFIED
990 14	Lowell, Massachusetts	[REDACTED]	Insufficient Data
991 16	Whidbey Island, Washington	Military (Air & Ground)	Astro (VENUS)
992 16	Anchorage, Alaska	[REDACTED]	A/C
993 18	36.48N 123.16E (Yellow Sea)	Military Air V&R	A/C
994 19	Lenoir City, Tennessee	[REDACTED]	Insufficient Data
995 21	68N 15W (Atlantic)	[REDACTED]	Insufficient Data
996 21	Battle Creek, Michigan	[REDACTED]	Balloon
997 22	North Truro, Massachusetts	Military (RADAR)	Insufficient Data
998 22	North Truro, Massachusetts	Military (RADAR)	Insufficient Data
999 28	Buena Vista, Colorado	Military	Astro (METEOR)
1000 30	Four Corners, Colorado	[REDACTED]	Astro (METEOR)
1001 31	Point Barrow, Alaska	[REDACTED]	Other (SEARCHLIGHT)
1002 Oct	Gonzales, Texas	[REDACTED]	Other (TUMBLEWEED)

NOVEMBER - DECEMBER 1951 SIGHTINGS

CASE	DATE	LOCATION	OBSERVER	EVALUATION
1003	1	Nov Montreal, Canada	[REDACTED]	Astro (Meteor)
1004	2	Nov Los Angeles, California	[REDACTED]	Other (PSYCHOLOGICAL)
1005	3	2 47N 57.35W (Atlantic)	[REDACTED]	Astro (Meteor)
1006	4	2 Rolla, Kansas	Unknown	Astro (Meteor)
1007	5	2 49.25N 53.30W (Atlantic)	Civilian (Pilot)	INSUFFICIENT DATA
1008	6	2 Mojave, California	[REDACTED] (Mr & Mrs)	Other (PSYCHOLOGICAL)
1009	7	7 Oklahoma	Multi	Astro (Meteor)
1010	8	11 South Wales, New York	[REDACTED]	Other (Contrails)
1011	9	18 Andrews AFB, Washington	Civilian (Pilot)	UNIDENTIFIED
1012	10	-23 Riverside, California	[REDACTED] (PHOTO)	Other (Hoax)
1013	11	24 Menkato, Minnesota	Military	UNIDENTIFIED
1014	12	24 Southern Michigan	Military & Civilian	Astro (Meteor)
1015	13	25 Bidni, Key West, Florida	Military	INSUFFICIENT DATA
1016	14	26 Milwaukee, Wisconsin	[REDACTED]	Astro (Meteor)
1017	15	26 Greenland	Military	INSUFFICIENT DATA
1018	16	28 Riverside, California	[REDACTED]	Other (Conflicting Da)

DECEMBER SIGHTINGS

1019	1	12-1 Winter New Zealand	[REDACTED] (PHOTO)	Other (Lenticular Cloud)
1020	2	Dec Nebraska City, Nebraska	[REDACTED]	Other (PSYCHOLOGICAL)
1021	3	7 Oak Ridge, Tenn	[REDACTED]	UNIDENTIFIED
1022	4	7 Kansas City, Missouri	[REDACTED]	INSUFFICIENT DATA
1023	5	7 Sunbury, Ohio	[REDACTED]	UNIDENTIFIED
1024	6	10 Buffalo, New York	Military	Astro (Meteor)
1025	7	12 Hastings, Minnesota	Military	Balloon
1026	8	17 McDonough, Georgia	Unknown (PHYSICAL SPECIMEN)	Balloon
1027	9	22 Hamden, Ohio	[REDACTED]	Astro (Star/Planet)
1028	10	22 Columbus, Ohio	Military	Balloon
1029	11	28 Alexandria, Virginia	Military	A/C
1030	12	31 Keok, Kentucky	Multi (Civilian)	Astro (JUPITER)
		12-1	[REDACTED]	[REDACTED]
		12-2	[REDACTED]	[REDACTED]
1031		19-24 Earl Hamner 110, Mansfield	11/11	

1 - 31 JANUARY 1952 SIGHTINGS

<u>DATE</u>	<u>LOCATION</u>	<u>OBSERVER</u>	<u>EVALUATION</u>
1032 1	Korea (<u>CASE MISSING</u>)	Military	INSUFFICIENT DATA
1033 4	Watsonville, California (<u>CASE MISSING</u>)	Civilian	Astro (METEOR)
1034 4	Travis AFB, California	REDACTED Photo	Astro (METEOR)
1035 7	Palmer, Alaska	REDACTED	Astro (S/P)
1036 7	Vienna, Virginia (<u>CARDS MISSING</u>)	REDACTED	Other (CONTRAILS)
1037 16	Artesia, New Mexico (<u>CARDS MISSING</u>)	General Mills Resch	UNIDENTIFIED
1038 17	E. Long Island, New York	REDACTED	Astro (METEOR)
1039 19	Cedar Keys, Florida	Military	Astro (METEOR)
1040 20	Fairchild AFB, Washington	Military	Astro (METEOR)
1041 21	Mitchell AFB, New York	Military	BALLOON
1042 22	Kenapa, Alaska	Military (RADAR)	Other (ATMOSPHERIC RETURN)
1043 22	Norwalk, Connecticut	REDACTED	Other (PSYCHOLOGICAL)
1044 29	North Korea	Military	BALLOON
1045 29	Pennsylvania, Virginia Area	Multiple	Astro (METEOR)

ADDITIONAL REPORTED SIGHTINGS (NOT CASES)

<u>DATE</u>	<u>LOCATION</u>	<u>SOURCE</u>	<u>EVALUATION</u>
1046 { Jan 1952 21	Mexico City, Mexico	<u>NOT IN FILE</u> Space Craft Digest	
	Pacific	" Spring Issue, 1958	
	Iran	" News Article	

1 - 28 FEBRUARY 1952

<u>DATE</u>	<u>LOCATION</u>	<u>OBSERVER</u>	<u>EVALUATION</u>
1047 Feb	Gonzales, Texas	[REDACTED]	Other (SAUCER PAN)
1048 2	30.38N - 140.02W (Pacific)	Military	Astro (METEOR)
1049 6	Dobbins AFB, Georgia	Military	BALLOON
1050 10	Bander Abbas, Iran	Civilian	INSUFFICIENT DATA
1051 11	Kansas City, Missouri	Civilian	BALLOON
1052 11	Pittsburg, Pennsylvania	Military	UNIDENTIFIED
1053 12	Washington, D. C.	Military	AIRCRAFT
1054 13	Granite City, Illinois	Military (RADAR)	1. Other (RADAR MALFUNCTION) 2. INSUFFICIENT DATA.
1055 14	31.45N - 159.10E (Pacific)	Military	AIRCRAFT
1056 16	Korea	Military (RADAR)	1. INSUFFICIENT DATA 2. AIRCRAFT
1057 17	Roswell, New Mexico	Military	Astro (METEOR)
1058 18	Virginia, North Carolina (CARDS MISSING)	[REDACTED]	Astro (METEOR)
1059 20	Mt Diable, California (CARDS MISSING)	Montgomery, Watkins	BALLOON
1060 22	El Paso, Texas	[REDACTED] (PHOTO)	Other (FLAW IN NEGATIVE)
1061 23	Sinaiju, North Korea	Military	UNIDENTIFIED
1062 23	36.50N - 08.50W (Atlantic)	Military	INSUFFICIENT DATA
1063 26	74W - 43N (Near Albany, N.Y.)	Military	Astro (METEOR)
1064 28	Cambells Creek, Newfoundland (CASE MISSING)	Civilian	INSUFFICIENT DATA

ADDITIONAL REPORTED SIGHTINGS (NOT CASES)

<u>DATE</u>	<u>LOCATION</u>	<u>SOURCE</u>	<u>EVALUATION</u>
-------------	-----------------	---------------	-------------------

1 - 31 MARCH 1952 SIGHTINGS

DATE	LOCATION	OBSERVER	EVALUATION
1065	1 Goose AFB, Labrador	Military	Other (VAPOR TRAILS)
1066	2 National City, California	██████████	Astro (METEOR)
1067	3 49.52N - 54.30W (Atlantic)	Military	INSUFFICIENT DATA
1068	4 Sea of Japan	Military	Astro (METEOR)
1069	7 Tulsa, Claremore, Oklahoma	Military	AIRCRAFT
1070	8 33.36N - 156.23W (Pacific)	Military	Astro (METEOR)
1071	13 Keflavik, Iceland	Military (RADAR)	Other (RADAR "GHOSTS")
1072	13 Columbus, Ohio	██████████	AIRCRAFT
	15 Albuquerque, New Mexico (CASE MISSING)	Military	BALLOON
1073	20 Clovis, New Mexico	Military	BALLOON
1074	20 Queen Anne's City, Maryland	██████████	UNIDENTIFIED
1075	22 or 29 Colmar Manor, Maryland	██████████	INSUFFICIENT DATA
1076	22 Yakima, Washington	Military (RADAR)	Radar: BALLOON Air-Visual: UNIDENTIFIED
1077	24 Point Conception, California	Military (RADAR)	UNIDENTIFIED
1078	25 Gambell, St. Lawrence Island, Alaska	Military (RADAR)	AIRCRAFT
1079	26 Ft Stockton, Pecos, Texas	Military (RADAR)	AIRCRAFT
1080	26 Arizona Area	(SCOPE PHOTOS)	
1081	27 San Diego, California	Military (RADAR)	AIRCRAFT
1082	29 Misawa AFB, Japan (CARDS MISSING)	Military	AIRCRAFT UNIDENTIFIED
1083	29 Belgian Congo (CARDS MISSING)	Multiple	INSUFFICIENT DATA
1084	29 Baltimore, Maryland	██████████	Other (HOAX)
1085	30 Japan, Korea Area (missing) (CARDS MISSING)	Military	INSUFFICIENT DATA
1086	31 or 1 Apr Contra Costa, California	██████████	INSUFFICIENT DATA

ADDITIONAL REPORTED SIGHTINGS (NOT CASES)

DATE	LOCATION	SOURCE	EVALUATION
1087	1952 Hasselbach, Saxonia	News Clipping	
	15 Iran		
	30 Greenfield, Massachusetts	News Clipping	

1 - 15 APRIL 1952 SIGHTINGS

DATE	LOCATION	OBSERVER	EVALUATION
1088	Moody AFB, Georgia	[REDACTED]	Other (OLD REPORT)
1089	Washington, Indiana	[REDACTED]	Other (CONTRAILS)
1090	Lake Meade, Nevada	[REDACTED]	BALLOON
1091	Texas Area	Multiple	Astro (METEOR)
1092	Washington, D. C.	[REDACTED] (METEOR)	Other (LENS FLARE)
1093	Benson, Arizona	Multiple	BALLOON
1094	Cayuga Lake, New York	Ott	Astro (METEOR)
1095	Duncanville, Texas (CASE MISSING)	Military (RADAR)	UNIDENTIFIED
1096	Phoenix, Arizona	[REDACTED]	AIRCRAFT
1097	Miami, Florida	[REDACTED]	UNIDENTIFIED
1098	Okinawa (CASE MISSING)	Military	AIRCRAFT
1099	Temple, Texas	[REDACTED]	UNIDENTIFIED
1100	Memphis, Tenn; Valcut, Miss	[REDACTED]	Astro (METEOR)
1101	Macon, Missouri	Air Visual	
1102	St Louis, Missouri	Civilian	INSUFFICIENT DATA
1103	Shreveport, Louisiana (CASE MIS)	Military	BALLOON
1104	Fort Lauderdale, Florida	[REDACTED]	Astro (METEOR)
1105	Medford, Massachusetts (CASE MISSING)	[REDACTED]	Astro (METEOR)
1106	Lackland AFB, Texas	Military	Astro (METEOR)
1107	Ada, Minnesota	[REDACTED]	Astro (METEOR)
1108	Point Hope, Alaska	Civilian	AIRCRAFT
1109	North Bay, Ontario, Canada	Military	UNIDENTIFIED
1110	Moriarty, New Mexico	Military	BALLOON
1111	Bloxi, Mississippi	[REDACTED]	Astro (METEOR)
1112	Waco, Texas	[REDACTED]	Other (BIRDS)
1113	LaCrosse, Wisconsin	Central Airlines	UNIDENTIFIED
1114	Memphis, Tennessee	[REDACTED]	UNIDENTIFIED
1115	Battiest, Oklahoma (CASE MISSING)	[REDACTED]	Astro (METEOR)
1116	Santa Cruz, California	[REDACTED]	UNIDENTIFIED
1117	Wushita, Kansas	[REDACTED]	Astro (METEOR)

ADDITIONAL REPORTED SIGHTINGS (NOT CASES)

DATE	LOCATION	SOURCE	EVALUATION
1117	Ottumwa, Iowa	[REDACTED]	

16 - 30 APRIL 1952 SIGHTINGS

DATE	LOCATION	OBSERVER	EVALUATION
1118	16 Madison, Wisconsin	[REDACTED]	AIRCRAFT
1119	16 Shreveport, Louisiana	[REDACTED]	BALLOON
1120	16 Dallas, Texas	[REDACTED]	AIRCRAFT
1121	16 Vallejo, California	[REDACTED]	Astro (METEOR)
1122	17 Bethesda, Maryland (CARDS MISSING)	Military	AIRCRAFT
1123	17 Sault Saint Marie, Michigan	[REDACTED]	BALLOON
1124	17 Longmeadow, Massachusetts	[REDACTED]	UNIDENTIFIED
1125	17 Fort Rustis, Virginia	Multiple	Astro (METEOR)
1126	17 Benton, Pennsylvania	Military (RADAR)	AIRCRAFT
1127	17-18 Yuma Test Station, Arizona	Civilian	UNIDENTIFIED
1128	18 Bethesda, Maryland	[REDACTED]	UNIDENTIFIED
1129	18 Corner Brook, Newfoundland	[REDACTED]	UNIDENTIFIED
1130	18 Japan	Military (RADAR)	UNIDENTIFIED
1131	18 Corner Brook, Newfoundland	[REDACTED]	UNIDENTIFIED
1132	19 Benton, Pennsylvania	Military (RADAR)	AIRCRAFT
1133	19 Dhahran, Saudi Arabia	[REDACTED]	Astro (METEOR)
1134	19-22 Jamesville, New York	[REDACTED]	Astro (STARS/PLANETS)
1135	20 Solano County, California	[REDACTED]	Astro (METEOR)
1136	20 Hallingdal, Norway	[REDACTED]	Astro (SUN/MOON)
1137	20 Wright-Patterson AFB, Ohio	[REDACTED]	Astro (METEOR)
1138	20 Flint, Michigan	[REDACTED]	(BIRDS)
1139	20 Griffin Park, L.A., California	[REDACTED] (PHOTOS)	Other (WATER ON NEGATIVE)
1140	20 McChellan AFB, California	[REDACTED]	INSUFFICIENT DATA
1141	21 Almansa, Spain (CARDS MISSING)	Multiple	INSUFFICIENT DATA
1142	21 LaCrosse, Wisconsin	[REDACTED]	INSUFFICIENT DATA
1143	21 Walla Walla, Washington	[REDACTED]	INSUFFICIENT DATA
1144	22 Okinawa	Military	UNIDENTIFIED
1145	22 Condon, Oregon	[REDACTED]	INSUFFICIENT DATA
1146	23 Hinkle, Oregon	[REDACTED]	Astro (METEOR)
1147	24 Bellevue Hill, Vermont	[REDACTED]	UNIDENTIFIED
1148	24 Milton, Massachusetts	[REDACTED]	UNIDENTIFIED
1149	24 Oak Forest, Texas	[REDACTED]	Other (PSYCHOLOGICAL)
1150	24 Fairchild AFB, Washington	[REDACTED]	Balloon
1151	24 Clovis, New Mexico	Military	UNIDENTIFIED
1152	24 Vaco, Texas	[REDACTED]	Other (BIRDS)
1153	24 Colorado Springs, Colorado	[REDACTED]	INSUFFICIENT DATA
1154	24 Dallas, Texas	[REDACTED]	INSUFFICIENT DATA
1155	25 Thule AFB, Greenland	Multiple	Other (VAPOR TRAILS)
1156	25 Darmstadt, Germany	[REDACTED]	AIRCRAFT
1157	25 Fargo, North Dakota	Multiple	Other (DUCKS)
1158	27 Grand Rapids, Michigan	[REDACTED]	AIRCRAFT
1159	27 Royal Oak, Michigan	[REDACTED]	INSUFFICIENT DATA
1160	27 Roseville, Michigan	[REDACTED]	UNIDENTIFIED
1161	27 Selfridge AFB, Michigan	[REDACTED]	Astro (METEOR)
1162	27 Waukegan, Minnesota	[REDACTED]	Astro (METEOR)
1163	27 Yuma, Arizona	Military	UNIDENTIFIED
1164	27 Pontiac, Michigan	[REDACTED]	INSUFFICIENT DATA
1165	28 Homewood, Illinois	[REDACTED]	INSUFFICIENT DATA
1166	29 Dayton, Ohio	[REDACTED]	INSUFFICIENT DATA
1167	29 Marshall, Texas	[REDACTED]	UNIDENTIFIED

[April 1952]

<u>DATE</u> <u>CGNT'D</u>	<u>LOCATION</u>	<u>OBSERVER</u>	<u>EVALUATION</u>
1168 29	North of Goodland, Kansas	Military	UNIDENTIFIED
1169 29	Topoka, Kansas	Wilson	Other (SEARCHLIGHT)
1170 29	Holloman AFB, New Mexico (CASE MISSING)	Military	BALLOON
1171 29	Goldwater, Ohio	Maeller	BALLOON
1172 30	Moriarity, New Mexico	Military (RADAR)	Other (RADAR JAMMING)

ADDITIONAL REPORTED SIGHTINGS (NOT CASES)

<u>DATE</u>	<u>LOCATION</u>	<u>SOURCE</u>	<u>EVALUATION</u>
1173 25	Wilmington, North Carolina	Meteor Report	

1 - 10 MAY 1952 SIGHTINGS

DATE	LOCATION	OBSERVER	EVALUATION
1174 1	Moses Lake, Washington	[REDACTED]	UNIDENTIFIED
1175 1	Davis Monthan AFB, Arizona	Military	AIRCRAFT
1176 1	George AFB, California	Military	UNIDENTIFIED
1177 1	San Francisco, California (CARDS MISSING)	[REDACTED]	Other (BIRDS)
1178 2	Wichita Falls, Texas	[REDACTED]	Astro (METEOR)
1179 2	Olmstead AFB, Pennsylvania	Civilian	INSUFFICIENT DATA
1180 3	Melbourne, Australia	[REDACTED]	Astro (METEOR)
1181 3	Phoenix, Arizona	[REDACTED]	Astro (METEOR)
1182 4	Richmond, Texas	[REDACTED]	Astro (METEOR)
1183 5	Teasally, New Jersey (CARDS MISSING)	[REDACTED]	UNIDENTIFIED
1184 5	Phoenix, Arizona	[REDACTED]	Astro (METEOR)
1185 7	Keesler AFB, Mississippi	Military	UNIDENTIFIED
1186 7	Nashville, Tennessee	[REDACTED]	BALLOON
1187 7	Rio de Janeiro, Brazil	[REDACTED]	(PHOTOS) Other (HOAX)
1188 8	31.20N 70.00W (ATLANTIC)	Civilian	Astro (METEOR)
1189 8	Misawa, Japan	Military	Astro (METEOR)
1190 8	Misawa, Japan	Military	INSUFFICIENT DATA
1191 8	Mishawaka, Indiana	[REDACTED]	INSUFFICIENT DATA
1192 9	Sao Paulo, Brazil (CASE MISSING)	Civilian	Astro (METEOR)
1193 9-20	George AFB, California	Military-Civilian	(RADAR) BALLOON
1194 9	George AFB, California	Military	UNIDENTIFIED
1195 9	San Diego, California	[REDACTED]	Astro (METEOR)
1196 10	Cyprus	[REDACTED]	INSUFFICIENT DATA
1197 10	Albuquerque, New Mexico	British Scientist	BALLOON
1198 10	Ellenton, South Carolina	Multiple	UNIDENTIFIED
1199 10	Portland, Oregon (CARDS MISSING)	Civilian	Other (SEARCHLIGHTS)
1200 10	Korea (CARDS MISSING)	Military	BALLOONS

ADDITIONAL REPORTED SIGHTINGS (NOT CASES)

DATE	LOCATION	SOURCE	EVALUATION
1201 4	San Francisco, California	[REDACTED] (PHOTOS)	Astro (METEOR)
1202 10	Pacific Ocean	Hydrographic Bulletin	Astro (METEOR)

11 - 31 MAY 1952 SIGHTINGS

DATE	LOCATION	OBSERVER	EVALUATION
1203 11	Seattle, Washington	(NW Airlines)	Astro (METEOR)
1204 11	George AFB, California		INSUFFICIENT DATA
1205 11	Deephaven, Minnesota		Astro (METEOR)
1206 12	Kenton, Ohio		INSUFFICIENT DATA
1207 12	Roswell, New Mexico		Astro (VENUS)
1208 13	El Centro, California	Military	Astro (METEOR)
	Willand, California		AIRCRAFT
	Imperial, California		AIRCRAFT
	Yuma, Arizona		Other (GROUND LIGHTS)
1209 13	Portugal	Civilian	AIRCRAFT
1210 13	Greenville, South Carolina		Other (BIRDS)
1210A 13	National City, California		Astro (METEOR)
1211 14	Yellow Springs, Ohio		Astro (METEOR)
1212 14	Malung Saan, Sweden	Multiple	Astro (METEOR)
1213 14	Puerto Rico		UNIDENTIFIED
1214 15	North Korea	Military	BALLOON WITH FLARE
1215 15	Washington, D. C.		Astro (METEOR)
1215B 16	North Korea	Military	BALLOON WITH FLARE
1216 16	Rio De Janeiro, Brazil		INSUFFICIENT DATA
1218 19	San Angelo, Texas	Military (PHOTOS)	BALLOON
1219 20	Houston, Texas		UNIDENTIFIED
21	National City, California (CARDS MISSING)		Astro (METEOR)
1220 21	Lombard, Illinois	(PHY SPECIMAN)	Other (MARBLE)
1221 22	Alexandria, Virginia	Civilian	INSUFFICIENT DATA
1222 22	Stockton, California		BALLOON
1223 23	Kirtland AFB, New Mexico	Military	Other (DEBRIS IN WIND)
1224 24	Santa Rosa, New Mexico		BALLOON
1225 24	Zuni, New Mexico		Astro (METEOR)
1226 25	Tierra Amarillo AFB, New Mexico	Military (RADAR)	Other (EOM OR JAMMING)
1227 25	Walnut Lake, Michigan		UNIDENTIFIED
1228 25	Randolph AFB, Texas		Other (BIRDS)
1229 26	North Korea	Military (RADAR)	BALLOON WITH FLARE
1230 27	French Morocco		Other (SUBMARINE PERISCOPE)
1231 27	Baltimore, Maryland		AIRCRAFT
1232-28	Saigon, Indo China	Multiple	UNIDENTIFIED
1233 28	Albuquerque, New Mexico		UNIDENTIFIED
1234 28	New Mexico, Oklahoma Area	Multiple	Astro (METEOR SHOWER)
1235 29	Edwards AFB, California	Military	INSUFFICIENT DATA
1236 29	San Antonio, Texas	Military	UNIDENTIFIED
1237 29	Tipp City, Ohio		AIRCRAFT
1238 30	Sea of Japan	Military	Other (CLOUD)
1239 30	Port Townsend, Washington	State Police Off.	Astro (METEOR)
1240 30	Fresno, California		Astro (METEOR)
1241 31	Korea	Military	BALLOON WITH FLARE

ADDITIONAL REPORTED SIGHTINGS (NOT CASES)

DATE	LOCATION	SOURCE	EVALUATION
1242-18	Lakewood, Ohio	Ltr. [REDACTED]	Astro (METEOR)

1 - 14 JUNE 1952 SIGHTINGS

DATE	LOCATION	OBSERVER	EVALUATION
1243	Rapid City, South Dakota	Military	UNIDENTIFIED
1244	Indianapolis, Indiana	[REDACTED]	INSUFFICIENT DATA
1245	Korea (CASE MISSING)	Military	Astro (FIREBALL)
1246	Walla Walla, Washington	[REDACTED]	UNIDENTIFIED
1247	Soap Lake, Washington	[REDACTED]	UNIDENTIFIED
1248	Africa	[REDACTED]	Astro (METEOR)
1250	Hogiam, Washington	Military	Astro (STARS/PLANETS)
1250	Bayview, Washington	[REDACTED]	UNIDENTIFIED
1250	Fulda, Germany (CARDS MISSING)	Military	UNIDENTIFIED
1251	Chicago, Illinois	Military (RADAR)	Other (RADAR MALFUNCTION)
1252	Walla Walla, Washington	Civilian	BALLOON
1253	Stuttgart, Germany	Military	AIRCRAFT
1254	North Korea	Military	BALLOON
1255	Lubbock, Texas	[REDACTED]	UNIDENTIFIED
1256	Albuquerque, New Mexico	Military	UNIDENTIFIED
1257	Offutt AFB, Nebraska	Military	UNIDENTIFIED
1258	Kimpo AB, Korea (CASE MISSING)	Military	UNIDENTIFIED
1259	Boca Chica NAS, Florida	Military	INSUFFICIENT DATA
1259	5 Miles NNE of Minneapolis, Minnesota	Military	Other (TRACERS)
1260	Albuquerque, New Mexico	Military	UNIDENTIFIED
1261	Murray, Utah	[REDACTED]	Astro (METEOR)
1262	Seoul, Korea	Military	BALLOON
1263	Austin, Texas (CASE MISSING)	[REDACTED]	Astro (SUN DOGS)
1263	Albuquerque, New Mexico	[REDACTED]	UNIDENTIFIED
1263	Minneapolis, Minnesota (CASE MISSING)	[REDACTED]	UNIDENTIFIED
1264	Walla Walla, Washington	[REDACTED]	BALLOON
1265	Elyria, Ohio	[REDACTED]	INSUFFICIENT DATA
1266	NW Atlantic	[REDACTED]	Astro (METEOR)
1267	LaCross, Wisconsin (CARDS MISSING)	[REDACTED]	BALLOON
1268	Chicago, Illinois	[REDACTED]	AIRCRAFT
1269	Fort Smith, Arkansas	[REDACTED]	UNIDENTIFIED
1270	Marrakech, Morocco	Military (RADAR)	UNIDENTIFIED
1271	Wichita, Kansas	[REDACTED]	BALLOON
1272	Randolf AFB, Texas	Military	Other (BIRDS)
1273	Middletown, Pennsylvania	[REDACTED]	UNIDENTIFIED
1274	Kenton, Ohio	[REDACTED]	AIRCRAFT
1275	March AFB, California	Military	BALLOON
1276	Fox Hill, Virginia	[REDACTED]	AIRCRAFT
1277	Linda Vista, California	[REDACTED]	BALLOON
1278	National City, California	[REDACTED] photos	Astro (METEOR)
1279	Dallas, Texas	[REDACTED]	AIRCRAFT
1280	Oklahoma City, Oklahoma	[REDACTED]	Astro (METEOR)
1281	Moeslingen, Germany	Civilians	INSUFFICIENT DATA

ADDITIONAL REPORTED SIGHTINGS (NOT CASES)

DATE	LOCATION	SOURCE	EVALUATION
1282	Martinez, California	IR [REDACTED]	[REDACTED]
1283	El Moján, Venezuela	[REDACTED]	(PHOTOS)

15 - 22 JUNE 1952 SIGHTINGS

<u>DATE</u>	<u>LOCATION</u>	<u>OBSERVER</u>	<u>EVALUATION</u>
1287 15	Port Huron, Michigan (CARDS MISSING)	[REDACTED]	INSUFFICIENT DATA
1285 15	Louisville, Kentucky	[REDACTED]	UNIDENTIFIED
1286 15	Honshu, Japan	Military	Other (SEARCHLIGHT)
1287 15	Virginia Area	Multiple	BALLOON
1288 15	Port AuFort, Newfoundland (CARDS MISSING)	[REDACTED]	Other (UNRELIABLE SOURCE)
1289 15	North Kenosha, Ohio	[REDACTED]	INSUFFICIENT DATA
1290 15	Pacific	Military	INSUFFICIENT DATA
1291 15	Zora, Pennsylvania	[REDACTED]	BALLOON
1292-16	Jonestown, North Dakota	[REDACTED]	INSUFFICIENT DATA
1293 16	Brownsville, Kentucky	[REDACTED]	BALLOON
1294 16	Denver, Colorado	[REDACTED]	INSUFFICIENT DATA
1295 16	Walker AFB, New Mexico	Military	UNIDENTIFIED
1296 17	Lansing, Michigan	Civilian	AIRCRAFT
1297 17	Wright-Patterson AFB, Ohio (CARDS MISSING)	[REDACTED]	BALLOON
1298 17	McChord AFB, Washington	Multiple	UNIDENTIFIED
1299 17	Cape Cod, Massachusetts	Military	UNIDENTIFIED
1300 18	Spokane, Washington	Multiple	BALLOON
1301 18	100 mi E March AFB, Calif. (CARDS MISSING)	Military	AIRCRAFT
1302-18	Columbus, Wisconsin	[REDACTED]	UNIDENTIFIED
1303 18	Wright-Patterson AFB, Ohio	[REDACTED]	INSUFFICIENT DATA
1304 18	Mt Lebanon, Pennsylvania	Civilian	BALLOON
1305 18	Pontiac, Michigan (CARDS MISSING)	[REDACTED]	UNIDENTIFIED
1306 19	Tacoma, Washington (CARDS MISSING)	Multiple	INSUFFICIENT DATA
1307 19	Lynchburg, Virginia	[REDACTED]	INSUFFICIENT DATA
1308 19	Goose AFB, Labrador	Military (RADAR)	UNIDENTIFIED
1309 19	Waterville, Pennsylvania	Multiple	INSUFFICIENT DATA
1310 19	Yuma, Arizona	Military	UNIDENTIFIED
1311 20	New York Area (CARDS MISSING)	Multiple	INSUFFICIENT DATA
1312 20	Benedict, Maryland	Military	Astro (METEOR)
1313 20	Korea	Military	UNIDENTIFIED
1314 20	Brandenville, Pennsylvania	[REDACTED]	Other (CIRCUS LIGHTS)
1315 20	Wacon, Mississippi (CARDS MISSING)	Military	Astro (METEOR)
1316 21	Erding, Germany	Military	BALLOON
1317 21	Maryville, Tennessee	Military (RADAR)	BALLOON
1318 21	Cheyenne, Wyoming	[REDACTED]	Astro (METEOR)
1319 21	Realy AFB, Texas	Military	UNIDENTIFIED
1320 22	Stillwater, Oklahoma	[REDACTED]	Astro (METEOR)
1321 22	Millbrae, California	[REDACTED]	AIRCRAFT
1322-22	Boise, Idaho	Military	INSUFFICIENT DATA
1323 22	Korea	Military	UNIDENTIFIED

ADDITIONAL INFORMATION FROM OTHER SOURCES

<u>DATE</u>	<u>LOCATION</u>	<u>SOURCE</u>	<u>EVALUATION</u>
1954 17-19	France	Newspaper Clippings	
1955 20	Udine, Italy	Ltr. IR, Ing Tonon Romano	Astro

23 - 30 JUNE 1952 SIGHTINGS

DATE	LOCATION	OBSERVER	EVALUATION
1326 23	George AFB, California	Military	BALLOON
1327 23	Pacific		Astro (METEOR)
1328 23	Spokane, Washington	Multiple	Astro (METEOR)
1329 23	Broadview, Illinois (CARDS MISSING)		INSUFFICIENT DATA
1330 23	South Korea		
1331 23	Spokane, Washington (CARDS MISSING)	Military	Other (FUEL TANK) UNIDENTIFIED
1332 23	McChord AFB, Washington		
23	Kirkville, Missouri (CASE MISSING)	Military	UNIDENTIFIED UNIDENTIFIED
1333 23	Chicago, Illinois		
1334 23	Oak Ridge, Tennessee (CARDS MISSING)	Military	AIRCRAFT UNIDENTIFIED
1335 23	Near Owensboro, Kentucky		
24-27	Michigan (CASE MISSING)	Depp	UNIDENTIFIED
1336 24	Labrador		Other (WEATHER CONDITIONS)
1337 24	Los Alamos, New Mexico	Military (RADAR)	AIRCRAFT
1338 24	Huntington, Alexandria, Va.	Multiple	Astro (METEOR)
1339 25	Santa Catalina, California		BALLOON
1340 25	Tokyo, Japan (CARDS MISSING)	Civilians	INSUFFICIENT DATA
1341 25	Charlottesville, Virginia	Military	UNIDENTIFIED
1342 25	Meade, Kansas		AIRCRAFT
1343 25	Los Oatos, California	Civilian	Astro (METEOR)
1344 25	Chicago, Illinois	Multiple	Other (SEARCHLIGHTS)
1345 25	Cisco, Texas (CARDS MISSING)	Multiple	UNIDENTIFIED
1346 25	Bustis, Florida (CARDS MISSING)		INSUFFICIENT DATA
1347 25	Japan, Korea Area (CARDS MISSING)	Military	AIRCRAFT UNIDENTIFIED
1348 26	Terre Haute, Indiana		
1349 26	Spokane, Washington	Military	UNIDENTIFIED
1350 26	Baffin Island, Canada		AIRCRAFT
1351 26	Pottstown, Pennsylvania	Military	INSUFFICIENT DATA
1352 26	Kissimmee, Florida		UNIDENTIFIED
1353 27	Urbana, Maryland		AIRCRAFT
1354 27	Mitchel AFB, New York		Astro (METEOR)
1355 27	Topeka, Kansas		BALLOON
1356 27	Orlando, Florida	Military	UNIDENTIFIED
1357 27	Bronx, New York		AIRCRAFT
1358 27	Lemoyns, Pennsylvania	Multiple	INSUFFICIENT DATA
1359 28	Pacific		Astro (METEOR)
28	Kirtland AFB, New Mexico (CASE MISSING)	Military	Astro (METEOR)
1360 28	Milwaukee, Wisconsin		
1361 28	Lake Kishkonnoug, Wisconsin	Civilian	Astro (METEOR)
1362 28	Platteville, Wisconsin	Civilian	UNIDENTIFIED
1363 28	Nagoya, Honshu, Japan		Astro (METEOR)
1364 29	O'Hara Airport, Chicago, Ill.	Military	UNIDENTIFIED
1365 30	Columbee, Missouri		UNIDENTIFIED
1366 30	Rhoeney, Arizona		
1367 30	Maywood, California (Santa Monica)		
1368 30	Seaside Park, New Jersey		

1 - 9 JULY 1952 SIGHTINGS

	LOCATION	OBSERVER	EVALUATION
1369 1	Columbia, Missouri	[REDACTED]	Astro (CAPRILLA)
1370 1	Houston, Texas	[REDACTED]	Astro (METEOR)
1371 1	Levittown, New York	Multiple	BALLOON
1372 1	Shanokin, Pennsylvania	[REDACTED]	BALLOON
1373 1	Lynn, Massachusetts (CARDS MISSING)	[REDACTED]	[REDACTED]
1374 1	Van Nuys, California	[REDACTED]	BALLOON
1375 30 Jun-2 Jul	Phoenix, Arizona (CARDS MISSING)	[REDACTED]	AIRCRAFT
1376 2	Phoenix, Arizona	[REDACTED]	Astro (METEOR)
14134141 1	Fort Monmouth, New Jersey*	Military (RADAR)	Other (INSECTS)
137741415 2	Tremont, Utah	[REDACTED] (PHOTOS)	Other (BIRDS)
1378 2	Lexington, Massachusetts (CARDS MISSING)	Military	PHOTO BALLOON
1379 2	Highland Park, California (CARDS MISSING)	[REDACTED]	INSUFFICIENT DATA
1380 3	Selfridge AFB, Michigan	Civilian	UNIDENTIFIED
1381 3	Turner AFB, Georgia	Military	AIRCRAFT
1382 3	Chicago, Illinois	Civilian	UNIDENTIFIED
1383 3	Lott, Texas	[REDACTED]	BALLOON
1384 4	Glenrock, Wyoming	[REDACTED]	INSUFFICIENT DATA
1385 4	Stuttgart, Germany	Civilian	BALLOON
1386 5	Tarnowitz, Poland (CARDS MISSING)	Military	Other (ROCKETS)
1387 5	Ellensburg, Washington	Military	BALLOON
1388 5	Kansas City, Missouri	Civilian	INSUFFICIENT DATA
1389 5	Hanford, Washington	[REDACTED]	BALLOON
1390 5	Norman, Oklahoma	[REDACTED]	UNIDENTIFIED
1391 5	Lawrenceville, Virginia	[REDACTED]	AIRCRAFT
1392 5	Bartlesville, Oklahoma	[REDACTED]	INSUFFICIENT DATA
1393 6	KiCadley AFB, Bermuda	Multiple	INSUFFICIENT DATA
1394 6	Berkley, California	[REDACTED]	BALLOON
1395 6	Redondo, Washington	[REDACTED]	BALLOON
1396 6	Tiffin, Ohio (CARDS MISSING)	[REDACTED]	ASTRO
13976-12	Governors Island, New York	[REDACTED] (PHOTOS)	UNIDENTIFIED
1398 7	Eastern Montana	Multiple	Astro (METEOR)
1399 7	Western U. S.	Multiple	Astro (METEOR)
1400 7	Susanville, California	[REDACTED]	INSUFFICIENT DATA
1401 7	Abilene, Texas	[REDACTED]	Astro (METEOR)
1402 7	Fort Bragg, North Carolina	Military	Astro (METEOR)
1403 7	El Paso, Texas (CARDS MISSING)	[REDACTED]	AIRCRAFT
1404 8	Orlando, Florida	[REDACTED]	AIRCRAFT
1405 9	Colorado Springs, Colorado	Military	UNIDENTIFIED
1406 9	Portland, Oregon	Multiple	BALLOON
1407 9	Parkville, Missouri	[REDACTED]	BALLOON
1408 9	Fort Angeles, Washington	Military	Astro (METEOR)
1409 9	Kutztown, Pennsylvania (CARDS MISSING)	Mittl (PHOTOS)	UNIDENTIFIED
1410 9	Briggsville, Arkansas (CARDS MISSING)	[REDACTED]	[REDACTED]
1411 9	Spitzbergen Island, Norway	Military	AIRCRAFT
1412 9	[REDACTED] (CARDS MISSING)	[REDACTED]	[REDACTED]

10 - 12 JULY 1952 SIGHTINGS

<u>DATE</u>	<u>LOCATION</u>	<u>OBSERVER</u>	<u>EVALUATION</u>
1416	10 Florence, South Carolina	██████████	AIRCRAFT
1417	10 Garner, North Carolina	Civilian	INSUFFICIENT DATA
1418	10 Prairie Village, Kansas (CARDS MISSING)	██████████	Astro (STARS/PLANETS)
1419	10 Glendale, Arizona	Military	Astro (METEOR)
1420	10 Quantico, Virginia	██████████	AIRCRAFT
1421	10 Van Nuys, California	██████████	Insufficient Data
1422	10 Orlando, Florida	██████████	AIRCRAFT
1423	10 Goose AFB, Labrador	Military	INSUFFICIENT DATA
1424	11 Bloomington, Indiana	Civilian	Astro (METEOR)
1425	11 Marinette, Arizona	██████████	BALLOON
1426	12 Belleville, Illinois (CARDS MISSING)	Military	Astro (METEOR)
1427	12 Belleville, Illinois (CARDS MISSING)	Military	Astro (STARS/PLANETS)
1428	12 Dayton, Ohio	Military	Astro (METEOR)
1429	12 Chicago, Illinois	██████████	BALLOON
1430	12 Haslemoen, Norway	Civilian	INSUFFICIENT DATA
1431	12 Annapolis, Maryland	██████████	UNIDENTIFIED
1432	12 Indiana, Illinois Area	Multiple	Astro (METEOR)

ADDITIONAL REPORTED SIGHTINGS (NOT CASES)

<u>DATE</u>	<u>LOCATION</u>	<u>SOURCE</u>	<u>EVALUATION</u>
1433	12 Arnold, Missouri	██████████	
1434	11 Little Falls, British Columbia, Canada		Astro (METEOR)

13 - 14 JULY 1952 SIGHTINGS

<u>DATE</u>	<u>LOCATION</u>	<u>OBSERVER</u>	<u>EVALUATION</u>
1435 13	'SW Washington, D. C. (CARDS MISSING)	[REDACTED]	Astro (METEOR)
1436 13	'Kirksville, Missouri	Military (RADAR) & (SCOPE PHOTOS)	UNIDENTIFIED
1437 13	'Dayton, Ohio (CARDS MISSING)	[REDACTED]	Astro (METEOR)
1438 13	'New Braintree, Massachusetts	[REDACTED]	BALLOON
1439 13	'Wardland, Missouri	Military	INSUFFICIENT DATA
1440 13	'Spokane, Washington	[REDACTED]	BALLOON
1441 13	'Dallas, Texas	[REDACTED]	INSUFFICIENT DATA
1442 13	'Oceola, Wisconsin (CARDS MISSING)	Military (RADAR)	Other (RADAR INTERFERENCE)
1443 13	'Nevassar AFB, Morocco	Multiple	Astro (METEOR)
1444 14	'Norfolk, Virginia	[REDACTED]	[REDACTED]
1445 14	'Washington, D. C.	Multiple	BALLOON
1446 14	'Great Falls AFB, Montana	Civilian	INSUFFICIENT DATA
1447 14	'Ryuku Islands (NEAR OKINAWA)	Military	INSUFFICIENT DATA
1448 14	'Holloman AFB, New Mexico	[REDACTED] PHOTOS	BALLOON
1449 14-15	'Oberlin Gardens, Pennsylvania	[REDACTED]	BALLOON

ADDITIONAL REPORTED SIGHTINGS (NOT CASES)

<u>DATE</u>	<u>LOCATION</u>	<u>SOURCE</u>	<u>EVALUATION</u>
1450 13	'Buffalo, New York	Ltr. [REDACTED]	Astro (ARCTURUS)

15 - 19 JULY 1952 SIGHTINGS

DATE	LOCATION	OBSERVER	EVALUATION
1449 15	Mauch Chunk, Pennsylvania (FOLDER)	Multiple	BALLOON
1451 15	West Palm Beach, Florida	[REDACTED]	UNIDENTIFIED
1452 15	McChord AFB, Washington	Military	AIRCRAFT
1453 15	San Antonio, Texas	[REDACTED]	Astro (METEOR)
1454 15	San Antonio, Texas	[REDACTED]	AIRCRAFT
1455 15	Las Vegas, Nevada	[REDACTED]	AIRCRAFT
1456 15	Greenwood, Mississippi	Multiple	AIRCRAFT
1457 15	Pendleton, Oregon	Multiple	BALLOON
1458 15	Tacoma, Washington	[REDACTED]	BALLOON
1459 16	Antioch, California	Civilian	INSUFFICIENT DATA
1460 16	Phoenix, Arizona	[REDACTED]	AIRCRAFT
1461a 16	San Antonio, Texas (CARDS MISSING)	[REDACTED]	Astro (METEOR)
1600 16	Haddonfield, New Jersey (FOLDER)	[REDACTED]	AIRCRAFT
1501 16	Beverly, Massachusetts (FOLDER)	Military	UNIDENTIFIED
1461b 16	Long Beach, California	Military	BALLOON
1462 16	Lahaina Mavi, Hawaii	Military	INSUFFICIENT DATA
1463 16	Ogden Dunes, Indiana	[REDACTED]	AIRCRAFT
1464 16	Baldwin Hills, California	[REDACTED]	Other (HOAX)
1465 16	San Antonio, Texas	[REDACTED]	BALLOON
1466 16	Devine, Texas	Multiple	INSUFFICIENT DATA
1467 16	Rabat, French Morocco	Civilian	Astro (METEOR)
1468 16	Hampton Roads, Virginia	[REDACTED]	AIRCRAFT
1469 17	Long Beach, New York (CARDS MISSING)	[REDACTED]	BALLOON
1470 17	Falls Church, Virginia	Military	AIRCRAFT
1471 17	Randolph AFB, Texas	Military	BALLOON
1472 17	Tsuiki AB, Japan	Military	[REDACTED]
1473 17	Mt Clemens, Michigan	[REDACTED]	AIRCRAFT
1474 17	Canada	[REDACTED]	Other (REJECTION)
17	Tacoma, Washington	Military	[REDACTED]
1475 17	Vandalia, Dayton, Ohio	Multiple	[REDACTED]
1476 17	Lockbourne AFB, Ohio	Military	UNIDENTIFIED
1502 17	White Plains, New York (FOLDER)	[REDACTED]	UNIDENTIFIED
1503 17	Duluth, Minnesota (FOLDER)	[REDACTED]	BALLOON
1477 17	Hatesville, Mississippi	[REDACTED]	BALLOON
1478 17	Matanzas, Cuba	[REDACTED]	INSUFFICIENT DATA
1479 17	Rapid City, South Dakota	Military	UNIDENTIFIED
1480 17 Jul-8 Aug	Washington, D. C.	Multiple	INSUFFICIENT DATA
1481 18	Northwest Illinois (CARDS MISSING)	Military	Astro (STARS/PLANETS)
18	Oberline Gardens, Pennsylvania (CARDS MISSING)		AIRCRAFT
1482 18	Lockbourne AFB, Ohio	Military	UNIDENTIFIED
18	Seattle, Washington (CARDS MISSING)	[REDACTED]	Astro (STARS/PLANETS)
1483 18	Miami, Florida	[REDACTED]	UNIDENTIFIED
1484 18	Manchester, New Hampshire	Military	Astro (METEOR)
1485 18	Patrick AFB, Florida	Multiple	UNIDENTIFIED
1486 18	Deale, Maryland	[REDACTED]	INSUFFICIENT DATA
1487 18	Steelton, Pennsylvania	Multiple	AIRCRAFT
1488 18	Flacitas, New Mexico	[REDACTED]	BALLOON

[15-19 JULY 1952]

<u>DATE</u>	<u>LOCATION</u>	<u>OBSERVER</u>	<u>EVALUATION</u>	
19	Centerville, Virginia	[REDACTED]	Insufficient Data	1487
19	Fairfax County, Virginia	[REDACTED]	Aircraft	1490
19	Baltimore, Maryland	[REDACTED]	Aircraft	1491
19	Williston, North Dakota	Civilian	UNIDENTIFIED	1492
19	Madison, Florida	[REDACTED]	Balloon	1493
19	Elkins Park, Pennsylvania	Military	UNIDENTIFIED	1494
19	Rock Island, Illinois	[REDACTED]	Insufficient Data	1495
19	Chicago, Illinois	[REDACTED]	Insufficient Data	1496
19	Hingham, Massachusetts	Multiple	Aircraft	1497

ADDITIONAL REPORTED SIGHTINGS (NOT CASES)

<u>DATE</u>	<u>LOCATION</u>	<u>SOURCE</u>	<u>EVALUATION</u>
18	North Calais, Vermont	[REDACTED]	1498

15 - 17 JULY 1952

CASE FOLDERS

<u>DATE</u>	<u>LOCATION</u>	<u>OBSERVER</u>	<u>EVALUATION</u>
1999 15	Mauch Chunk, Pennsylvania	Multiple	BALLOON
1500 16	Haddonfield, New Jersey	[REDACTED]	AIRCRAFT
1501 16	Beverly, Massachusetts	Military, <i>Photo</i>	UNIDENTIFIED
1502 17	White Plains, New York	[REDACTED]	UNIDENTIFIED
1503 17	Duluth, Minnesota	[REDACTED]	BALLOON

20 - 22 JULY 1952 SIGHTINGS

DATE	LOCATION	OBSERVER	EVALUATION
1504 20	Lavalette, New Jersey	[REDACTED]	UNIDENTIFIED
1505 20	Denver, Colorado	[REDACTED]	BALLOON
1506 20	Elgin, Illinois	[REDACTED]	Astro (METEOR)
1507 20	Acapulco, Mexico	[REDACTED]	AIRCRAFT
1508 20	Eaton Rapids, Michigan	[REDACTED]	BALLOON
1509 20	Harrisburg, Pennsylvania	[REDACTED]	AIRCRAFT
1510 20	Oscoda, Michigan	[REDACTED]	INSUFFICIENT DATA
1511 20	Casablanca, French Morocco	[REDACTED]	BALLOON
1512 20	Trenton, New Jersey (CARDS MISSING)	[REDACTED]	AIRCRAFT
1513 21	Louisville, Kentucky	Military	BALLOON
1514 21	Weisbaden, Germany	Military	UNIDENTIFIED
1515 21	Red Bluff, California	[REDACTED]	BALLOON
1516 21	San Marcos AFB, Texas	Military	UNIDENTIFIED
1517 21	Magshead, North Carolina	[REDACTED]	INSUFFICIENT DATA
1518 21	Patrick AFB, Florida	Military	BALLOON
1519 21	Alhambra, California	[REDACTED]	BALLOON
1520 21	Wurlburg, Germany	Multiple	Astro (METEOR)
1521 21	Marietta, Georgia (Dobbins AFB)	Military (RADAR)	INSUFFICIENT DATA
1522 21	Randolph AFB, Texas	[REDACTED]	UNIDENTIFIED
1523 21	Kansas City, Missouri	[REDACTED]	Astro (METEOR)
1524 21	Holyoke, Massachusetts	[REDACTED]	UNIDENTIFIED
1525 22	Wallington, New Jersey	[REDACTED]	AIRCRAFT
1526 22	Haddon Heights, New Jersey (CARDS MISSING)	[REDACTED]	Astro (METEOR)
1527 22	Orlando, Florida	[REDACTED]	AIRCRAFT
1528 22	Boston, Massachusetts	[REDACTED]	AIRCRAFT
1529 22	Dallas, Texas	[REDACTED]	INSUFFICIENT DATA
1530 22	West Newfield, Maine	[REDACTED]	BALLOON
1531 22	Roslindale, Massachusetts (CARDS MISSING)	Multiple	INSUFFICIENT DATA
1532 22	E. Springfield, Massachusetts	[REDACTED]	Astro (METEOR)
1533 22	Rockville, Indiana	Military	UNIDENTIFIED
1534 22	Springfield, Massachusetts (CARDS MISSING)	[REDACTED]	Other (FIREWORKS)
1535 22	New Smyrna Beach, Florida	[REDACTED]	INSUFFICIENT DATA
1536 22	Uvalde, Texas	[REDACTED]	UNIDENTIFIED
1537 22	Maxwell, Texas	Military	Astro (METEOR)
1538 22	Los Alamos, New Mexico	Military	UNIDENTIFIED
1539 22	Trenton, New Jersey	[REDACTED]	BALLOON
1540 22	Bennington, New Jersey	[REDACTED]	AIRCRAFT
1541 22	Brookley AFB, Alabama (CARDS MISSING)	[REDACTED]	Other (EXPLOSION FROM OIL DRUM)
1542 22	Colorado Springs, Colorado	Military	INSUFFICIENT DATA
1543 22	Chicago, Illinois	[REDACTED]	INSUFFICIENT DATA
1544 22 34	Dallas, Oregon	[REDACTED]	INSUFFICIENT DATA
1545 22	Manchester, New Hampshire (CARDS MISSING)	Military	Astro (METEOR)
1546 22	Rapid City, South Dakota	Civilians	Other (FLASH BOMBS)
1547 22	Bordentown, New Jersey (CARDS MISSING)	Multiple	Astro (STARS/PLANETS)
1548 22	Orlando, Florida (CARDS MISSING)	[REDACTED]	AIRCRAFT
1549 22	Mitchell AFB, New York (CARDS MISSING)	Multiple	INSUFFICIENT DATA

[20 + 21 July 1952]

ADDITIONAL REPORTED SIGHTINGS (NOT CASES)

<u>DATE</u>	<u>LOCATION</u>	<u>SOURCE</u>	<u>EVALUATION</u>
1530 1531	Dayton, Ohio	News Article	
20	Washington, D. C. & Vicinity	Message	
21	Elmendorf AFB, Alaska	IR Report	Other (HOAX)

23 - 24 JULY 1952 SIGHTINGS

DATE	LOCATION	OBSERVER	EVALUATION
1552 23	"Finenoor" Vienna Virginia (CARDS MISSING)	[REDACTED] (PHOTO)	
1553 23	Boston, Massachusetts	[REDACTED]	BALLOON
1554 23	Pottstown, Pennsylvania	[REDACTED]	UNIDENTIFIED
1555 23	Alexandria, Virginia	[REDACTED]	INSUFFICIENT DATA
1556 23	Boston-Provincetown, Mass	[REDACTED]	UNIDENTIFIED
1557 23	Boston, Massachusetts (CARDS MISSING)	[REDACTED]	Insufficient Data
1558 23	Memphis, Tennessee	[REDACTED]	Possibly (ASTRONOMICAL)
1559 23	North Honshu Japan	[REDACTED]	Possibly (ASTRONOMICAL)
1560 23	Waltham, Massachusetts	[REDACTED]	Possibly (ASTRONOMICAL) (✓)
1561 23	Walnut Creek California	[REDACTED]	BALLOON
1562 23	Albany, Georgia	[REDACTED]	BALLOON
1563 23	Boston, Massachusetts (CARDS MISSING)	Military	
1564 23	Long Beach, California	[REDACTED]	BALLOON
1565 23	Warren, Ohio	[REDACTED]	BALLOON
1566 23	Springfield, Massachusetts	[REDACTED]	INSUFFICIENT DATA
1567 23	Altoona Pennsylvania	[REDACTED]	UNIDENTIFIED
1568 23	North Folk, Massachusetts	[REDACTED]	BALLOON
1569 23	Princeton Springs, Kentucky	[REDACTED]	Possibly (ASTRONOMICAL)
1570 23	Ohio (Avon)	[REDACTED]	INSUFFICIENT DATA
1571 23	Jacksonville, Florida	[REDACTED]	INSUFFICIENT DATA
1572 23	Trenton, New Jersey	[REDACTED]	UNIDENTIFIED
1573 23	Jamestown, Rhode Island (CARDS MISSING)	Military (RADAR)	
1574 23	McD. AFB, Florida	Military	AIRCRAFT
1575 23	Santa Cruz, California	[REDACTED]	BALLOON
1576 23	Manassas, Massachusetts	[REDACTED]	BALLOON
1577 23	Moody AFB, Georgia	[REDACTED]	AIRCRAFT
1578 23	South Bend, Indiana	[REDACTED]	UNIDENTIFIED
1579 23	Smyrna, Georgia	[REDACTED]	INSUFFICIENT DATA
1581 24	Circle, Montana (CARDS MISSING)	[REDACTED]	
1582 24	Ontario, Canada	[REDACTED]	INSUFFICIENT DATA
1583 24	Somerville, Massachusetts	[REDACTED]	BALLOON
1584 24	Casson Sink, Nevada	[REDACTED]	UNIDENTIFIED
1585 24	Highland Park, Illinois (CARD MISSING)	[REDACTED]	Astro (METEOR)
1586 24	Biggs AFB, Texas	[REDACTED] (photo)	BALLOON
1587 24	Lakeland, Georgia	[REDACTED]	BALLOON
1588 24	Travis AFB, California	[REDACTED]	UNIDENTIFIED
1589 24	Memphis, Tennessee	[REDACTED]	INSUFFICIENT DATA
1590 24	Clovis, New Mexico	[REDACTED]	INSUFFICIENT DATA
1591 24	Danville, California	[REDACTED]	INSUFFICIENT DATA
1592 24	Lake Charles, La	Military	INSUFFICIENT DATA
1593 24	San Dimas, California	[REDACTED]	BALLOON
1594 24	Chandler Minnesota	Military	BALLOON
1595 24	Hamilton AFB, California	[REDACTED]	BALLOON
1596 24	Arnhem, Netherlands (CARDS MISSING)	[REDACTED]	INSUFFICIENT DATA
1597 24	Amonia, New York	[REDACTED]	INSUFFICIENT DATA
1598 24	N. A. U. (A. U.)	[REDACTED]	BALLOON

23 - 24 JULY 1952 SIGHTINGS

<u>DATE</u>	<u>LOCATION</u>	<u>OBSERVER</u>	<u>EVALUATION</u>
1599 24	Nt Tamalpais California	Conroy	AIRCRAFT
1600 24	Presque Isle AFB, Maine	Multiple	AIRCRAFT
1580 23-24	Springfield, + vicinity, Ohio (Cauldron)	multiple	balloon

25 - 26 JULY 1952 SIGHTINGS

DATE	LOCATION	OBSERVER	EVALUATION	1601
25	Lockbourne AFB, Ohio (CARDS MISSING)	Military		1602
25	The Dallas, Oregon		Balloon	1603
25	Alice, Texas	Military	Astro (METEOR)	1604
25	Los Angeles, California (CARDS MISSING)			1605
25	Paulico River, North Carolina (CARDS MISSING)	Military		1606
25	Lima, Ohio (CARDS MISSING)		Insufficient Data	1606A
25	Manassas, Virginia	Military	Possible Astro	1607
25	Cincinnati, Ohio		Balloon	1608
25	Gardena, California		Balloon	1609
25	Thomaston, Connecticut		Balloon	1610
25	Wilmington, Delaware		Balloon	1611
25	Hampton, Virginia (Langley AFB) (Folder) see Wash DC		Insufficient Data	1660
25	Norwalk, California		Balloon	1612
25	Lemox, California		Balloon	1613
25	New Berlin, New York		Insufficient Data	1614
25	New York City, New York	Multiple	Other (LIGHT REFRACTIONS)	1615
25	Near Canadian Border (New York)	Military	Balloons	1616
25	The Dallas, Oregon		Balloon	1617
25	Elmendorf AFB, Alaska (CARDS MISSING)	Military (RADAR)	Other (RADAR INTERFERENCE)	1618
25	Osceola, Wisconsin		Balloon	1619
25	Cincinnati, Ohio		Balloon	1620
25	Hamilton AFB, California	Multiple	Balloon	1621
25	Atlanta, Georgia		Insufficient Data	1622
26	Concord, California	Civilians	Insufficient Data	1623
26	Forest, Ontario, Canada		Possible Balloon	1624
26	Washington, D. C. (Folder) see Jul	Multiple	UNIDENTIFIED	1661
26	Selfridge AFB, Michigan (CARDS MISSING)			1625
26	Pala Springs, California	Multiple	Aircraft	1626
26	Hamilton AFB, California	Military	Insufficient Data	1627
26	Kansas City, Missouri	Military	UNIDENTIFIED	1628
26	200 Mi S of New York	see missing	Possible Weather Phenomena	
26	Fort Knox, Kentucky	Military	Astro (METEOR)	1629
26	Annapolis, Maryland	Folder	Astro	1630
26	Andrews AFB, Washington, D.C. (Folder)		UNIDENTIFIED	1661
26	Omaha, Nebraska	Civilians	Other (SEARCHLIGHT)	1630
26	Douglas, Wyoming		Balloon	1631
26	Walnut Creek, California		Aircraft	1632
26	Santa Cruz, California	Civilians	Balloon	1633
26	Richmond, California	Civilian	Aircraft	1634
26	San Francisco, California	Civilian	Insufficient Data	1635
26	Florence, South Carolina	Civilian	Possible Astro	1636
26	Kirtland AFB, New Mexico	Military	UNIDENTIFIED	1637
26	Williams, California	see missing	UNIDENTIFIED	1638
26	Deborgia, Montana	Military	Insufficient Data	1639
26	Oceola, Missouri		Insufficient Data	1640
26	Princeton, Indiana	Military	Astro (METEOR)	1641
26	West Norfolk, Virginia (Folder) Wash DC area		Astro	1642
26	Los Angeles, California		Balloon	1643
26	Hamilton AFB, California	Military	Aircraft	1644
26	Dania, Florida (CARDS MISSING)		Insufficient Data	1645
26	Plainview, Texas	Military	Probable Balloon	1646
25	San Dimas, Calif			1647

<u>DATE</u>	<u>LOCATION</u>	<u>OCCASION</u>	<u>STATUS</u>
NOV 9	arks AFB Dover, New York	Military	missing when cat. 23 Dec 1970
NOV 31	Andrews Field		cases continued in
1646	Weather Bureau Charts	- K243,6012-1	(July 1952) 1949
1647	Washington D.C.		
1648	Washington D.C.	Civilian	Prob: BALLOON
	Baltimore, Maryland		INSUFFICIENT DATA
	Washington D.C.	Multiple	
1649	Washington D.C.		
1650	Lyttlesville, Maryland		Prob: BALLOON
1651	Washington D.C.	Pilots	ASTRO
1652	Washington D.C.		
1653	Baltimore, Maryland		Possible: AIRCRAFT
1654	Stafford, Virginia	Military	UNKNOWN
1655	Washington D.C.	Multiple	
1656	McLean Gardens (Washington D.C.)		INSUFFICIENT DATA
1657	Washington D.C.		
1658	Washington D.C.		
1659	Washington D.C.		INSUFFICIENT DATA
1660	Hampton, Virginia		
1661	Washington D.C.		
1662	W. Norfolk, Virginia		Prob: ASTRO
	Edgewood Arsenal, Maryland	Military	
1661	Washington D.C.	Civ/Mil	UNKNOWN
1663	Bethesda, Maryland		
1664	Wilmington, Delaware		UNKNOWN
1665	Kinsington, Maryland		INSUFFICIENT DATA
1666	Highlands, New York		
1667	Washington D.C.	Military	
1668	Brightwood, Maryland		
1669	Washington D.C.		
1670	Bethesda, Maryland		Possible: ASTRO
1671	Hopewell, Virginia		Possible: ASTRO
1672	Sunset Hills, Virginia		
1673	Washington D.C.		

SEE ALSO OTHER JULY FOLDERS

27 JULY 1952 SIGHTINGS

<u>DATE</u>	<u>LOCATION</u>	<u>OBSERVER</u>	<u>EVALUATION</u>	
27	Columbus, Ohio	Military	Aircraft	1674
27	Red Oak, Iowa	Multiple	Insufficient Data	1675
27	Triton Beach, Maryland	[REDACTED]	Insufficient Data	1676
27	Ripley, New York	Civilian	Balloon	1677
27	Manhattan Beach, California (CARDS MISSING)	[REDACTED]		1678
27	Lincoln, California	[REDACTED]	Aircraft	1679
27	Selfridge AFB, Michigan	Military	UNIDENTIFIED	1680
27	Hamilton AFB, California	Civilian	Balloon	1681
27	Bakersfield, California	[REDACTED]	Insufficient Data	1682
27	Helena, Montana	Civilian	Insufficient Data	1683
27	Wichita Falls, Texas	[REDACTED]	UNIDENTIFIED	1684
27	Spokane, Washington	Military	Insufficient Data	1685
27	Sunland, California	[REDACTED]	Insufficient Data	1686
27	Dayton, Ohio (CARDS MISSING)	[REDACTED]	Astro (STARS/PLANETS)	1687
27	Portland, Oregon	Civilians	Insufficient Data	1688
27	Dayton, Ohio	[REDACTED]	Aircraft	1689
27	Bailey, Colorado	[REDACTED]	Insufficient Data	1690
27	Millbrae, California	[REDACTED]	Aircraft	1691
27	Lynwood, California	Multiple	Insufficient Data	1692
27	Alameda, California	Military	Aircraft	1693
27	Wichita, Kansas	Military	Balloon	1694
27	Seattle, Washington	[REDACTED]	Astro (METEOR)	1695
27	Bellville, Illinois	Military	Other (RADAR INTERFERENCE)	1696
27	Dallas, Texas	[REDACTED]	Insufficient Data	1697

ADDITIONAL REPORTED SIGHTINGS (NOT CASES)

<u>DATE</u>	<u>LOCATION</u>	<u>SOURCE</u>	<u>EVALUATION</u>
27	Palo Alto, California	[REDACTED]	1698

27 Jul Washington DC area (Folder)

28 JULY 1952 SIGHTINGS

<u>DATE</u>	<u>LOCATION</u>	<u>OBSERVER</u>	<u>EVALUATION</u>
28	Hallock, Minnesota	[REDACTED]	Other (BEACON LIGHT)
28	Heidelberg, Germany	Military	UNIDENTIFIED
23	San Antonio, Texas	[REDACTED] (PHOTO)	Aircraft
25	Del Paso Heights, California	[REDACTED]	Balloon
23	Riverside, California	[REDACTED]	Aircraft
23	Bismark, North Dakota	Civilian	Balloon
23	Richland, Washington	[REDACTED]	Insufficient Data
23	St. Paul, Minnesota	[REDACTED]	Astro (METEOR)
23	McGuire AFB, New Jersey	Military (RADAR)	UNIDENTIFIED
28	McChord AFB, Washington	Military	UNIDENTIFIED
23	Jersey City, New Jersey (CARDS MISSING)	[REDACTED] (PHOTOS)	
23	Honolulu, Hawaii	[REDACTED]	Insufficient Data
23	Miami, Florida	[REDACTED]	Insufficient Data
24	Burley, Idaho	Civilians	Astro (METEOR)
23	Hill AFB, Utah	Military	Balloon
20	Palmyra, Wisconsin	Civilian	Other (HOAX)
28	Tyrons, Pennsylvania	Civilian	Insufficient Data
28	Phoenix, Arizona	[REDACTED]	Aircraft
28	Phoenix, Arizona	[REDACTED]	Balloon
28	Chicago, Illinois	[REDACTED]	Astro (STARS/PLANETS)
23	Lake Charles AFB, Louisiana	Military	Insufficient Data
23	Olathe NAS, Kansas	Military	Insufficient Data
23	Florence, South Carolina	[REDACTED]	Insufficient Data
23	San Rafael, California	[REDACTED]	Aircraft
23	Marietta, Georgia	[REDACTED]	Astro (METEOR)
23	Los Angeles, California	[REDACTED]	Insufficient Data
23	York, Pennsylvania	[REDACTED]	Aircraft
23	San Antonio, Texas	Military	Astro (JUPITER)
23	Chicago, Illinois	[REDACTED]	Aircraft
23	Dayton, Ohio	[REDACTED]	Balloon
23	New York, New York	[REDACTED] (PHOTO)	Balloon

1699
1700
1701
1702
1703
1704
1705
1706
1707
1708
1709
1710
1711
1712
1713
1714
1715
1716
1717
1718
1719
1720
1721
1722
1723
1724
1725
1726
1727
1728
1729

ADDITIONAL REPORTED SIGHTINGS (NOT CASES)

<u>DATE</u>	<u>LOCATION</u>	<u>SOURCE</u>	<u>EVALUATION</u>
24	Anchorage, Alaska	Military (RADAR)	

1730

29 JULY 1952 SIGHTINGS

DATE	LOCATION	OBSERVER	EVALUATION
731 29	Oscoda, Wisconsin	Multiple (PHOTO)	UNIDENTIFIED
732 29	Langley AFB, Virginia	[REDACTED]	UNIDENTIFIED
733 29	Otis AFB, Massachusetts	[REDACTED]	BALLOON
734 29	Chico, California (CARD MISSING)	[REDACTED]	INSUFFICIENT DATA
735 29	Atlanta, Georgia (CARD MISSING)	[REDACTED]	BALLOON
736 29	Red Bluff, California (CARD MISSING)	[REDACTED]	INSUFFICIENT DATA
737 29	Albuquerque, New Mexico	[REDACTED]	INSUFFICIENT DATA
738 29	Merced, California (CARD MISSING)	[REDACTED]	UNIDENTIFIED
739 29	Wichita, Kansas (CARD MISSING)	[REDACTED]	UNIDENTIFIED
740 29	Miami, Florida (CARD MISSING)	[REDACTED]	AIRCRAFT
741 29	Miami, Florida (CARD MISSING)	[REDACTED]	
741 29	Dallas, Texas (CARD MISSING)	[REDACTED]	
742 29	Detroit, Michigan (CARD MISSING)	[REDACTED]	AIRCRAFT
743 29	United States (CARD MISSING)	[REDACTED]	AIRCRAFT
744 29	Negro Mountain, Grantsville, Maryland	[REDACTED]	AIRCRAFT
745 29	Mapo, California (CARD MISSING)	[REDACTED]	AIRCRAFT
746 29	Hickam AFB, Hawaii (CARD MISSING)	[REDACTED]	BALLOON
747 29	Ennis, Montana	[REDACTED]	UNIDENTIFIED
748 29	Otis AFB, Massachusetts (CARD MISSING) CASE MISSING	[REDACTED]	BALLOON
749 29	Los Alamos, New Mexico	Multiple	Other (PAPER IN WIND)
750 29	Montague, California (CARD MISSING)	[REDACTED]	
751 29	Palm Beach, Florida (CARD MISSING)	[REDACTED]	Astro (METEOR)
752	Waco, Texas (Walker AFB) (CARD MISSING)	Military	
753 29	Ami, Japan	[REDACTED]	Other (ORANGE LIGHTS)
753 29	Port Huron, Michigan (CARD MISSING)	Military	Aircraft

(PHOTIC & SIGHTING REPORTS) (NO. 21 83)

[REDACTED]

[REDACTED]

30 - 31 JULY 1952 SIGHTINGS

<u>DATE</u>	<u>LOCATION</u>	<u>OBSERVER</u>	<u>EVALUATION</u>
1754 30	Kirtland AFB, New Mexico	[REDACTED]	Insufficient Data
1755 30	Albuquerque, New Mexico (CARD MISSING)	[REDACTED]	UNIDENTIFIED
1756 30	Atlanta, Georgia (CARD MISSING)	[REDACTED]	Balloon
1756 30	Dobbins AFB, Georgia (CARD MISSING)	[REDACTED]	
1757 30	Duluth, Minnesota (CARD MISSING)	[REDACTED]	Insufficient Data
1758 30	San Antonio, Texas (CARD MISSING)	[REDACTED]	UNIDENTIFIED
1759 30	Northern Maine Area (CARD MISSING)	Military	Balloon
1760 30	Sunland, California (CARD MISSING)	[REDACTED]	Aircraft
1761 30	Jacksonville, Florida (CARD MISSING)	[REDACTED]	Aircraft
1762 30	Orlando, Florida (CARD MISSING)	[REDACTED]	Aircraft
1763 30	Maxwell AFB, Alabama (CARD MISSING)	[REDACTED]	Balloon
1764 30	Maxwell AFB, Alabama (CARD MISSING)	[REDACTED]	Other (INVERSION LAYER)
1765 30-31	Southeast, Mississippi (CARD MISSING)	[REDACTED]	Aircraft
1766 31	Ardin Park, California (CARD MISSING)	[REDACTED]	Balloon
1767 31	Columbus, Ohio (CARD MISSING)	[REDACTED]	Other (HOAX)
1768 31	Passaic, New Jersey	Multiple	
1769 31	West Germany (CARD MISSING)	(RADAR)	
1770 31	San Antonio, Texas (CARD MISSING)	[REDACTED]	Aircraft

1 - 4 AUGUST 1952 SIGHTINGS

DATE	LOCATION	OBSERVER	EVALUATION
171 Aug	Lancaster, California	[REDACTED]	UNIDENTIFIED
172-1	Hampton, Virginia (CARD MISSING)	[REDACTED]	Aircraft
173-1	Washington, D. C.	[REDACTED]	Insufficient Data
174-1	Atlanta, Georgia	[REDACTED]	Balloon
175-1	Yokota AFB, Japan	[REDACTED]	Astro (METEOR)
176-1	Brooks AFB, Texas	[REDACTED]	Balloon
177-1	Harrisburg, Pennsylvania	[REDACTED]	Balloon
178-1	Tokyo, Japan	[REDACTED]	Astro (METEOR)
179-1	Bellefontaine, Ohio	Multiple (PHOTO) (RADAR)	Radar: Aircraft Visual: Balloon
180-2	Phoenix, Arizona	[REDACTED]	Balloon
181-2	Atlanta, Georgia	[REDACTED]	Balloon
182-2	San Francisco, California	[REDACTED]	Balloon
183-2	Lake Charles, Louisiana	[REDACTED]	UNIDENTIFIED
184-2	Chico, California	[REDACTED]	Insufficient Data
185-2	Lubbock, Texas	[REDACTED]	Balloon
186-2	Delaware (CARD MISSING)	Military	Insufficient Data
187-2	Keesler AFB, Massachusetts Miss.	[REDACTED]	Astro (METEOR)
188-2	Marietta, Pennsylvania	[REDACTED]	Balloon
189-2	Ashiya AB, Japan	[REDACTED]	Other (FIREWORKS)
190-2	Houlton, Maine	[REDACTED]	Insufficient Data
191-2	Luke AFB, Arizona	[REDACTED]	Balloon
192-3	Puna Island, Ecuador (CARD MISSING)	[REDACTED]	
193-3	Kirtland AFB, New Mexico (CARD MISSING)	[REDACTED]	Astro (STARS/PLANETS)
194-3	Smarna, Georgia	[REDACTED]	Insufficient Data
195-3	Sacramento, California	[REDACTED]	Balloon
196-3	Chico, California	[REDACTED]	Balloon
197-3	Manitou Beach, Michigan	[REDACTED]	Other (REFLECTION)
198-3	Sparks, Nevada (CARD MISSING)	[REDACTED]	Aircraft
199-3	Fort Bragg, California	[REDACTED]	Balloon
200-3	Highland Park, California	[REDACTED]	Insufficient Data
201-3	Placerville, California	[REDACTED]	Insufficient Data
202-3	Richmond, California	[REDACTED]	Insufficient Data
203-3	New Orleans, Louisiana	[REDACTED]	Insufficient Data
204-3	Hamilton AFB, California (CARD MISSING)	[REDACTED]	Astro (STARS/PLANETS)
205-3	Kirtland AFB, New Mexico	Military	Insufficient Data
206-3	Truth or Consequences, New Mexico	[REDACTED]	Other (BEACON)
207-4	Point Reyes, California	[REDACTED]	Astro (METEOR)
208-4	Hickham AFB, T. H.	[REDACTED]	Aircraft
209-4	Santa Rosa, California	[REDACTED]	Balloon
210-4	Phoenix, Arizona	[REDACTED]	Balloon
211-4	Phoenix, Arizona	[REDACTED]	UNIDENTIFIED
212-4	Mount Vernon, New York	Civilian	UNIDENTIFIED
213-4	Dijon Csted, France (CARD MISSING)	[REDACTED]	
214-4	Luke AFB, Arizona (CARD MISSING)	[REDACTED]	
215-4	Atlanta, Georgia (CARD MISSING)	[REDACTED]	
216-4	Holloman AFB, New Mexico (CARD MISSING)	[REDACTED] Photos	Aircraft
217-4	Red Bluff, California	[REDACTED]	INSUFFICIENT DATA
218-4	San Francisco, California	[REDACTED]	INSUFFICIENT DATA
219-4	Sacramento, California	[REDACTED]	Balloon
220-4	Clear Lake, California	[REDACTED]	Astro (METEOR)
221-4	Atlanta, Georgia	[REDACTED]	Aircraft
222-3	Portland, Oregon	[REDACTED]	
223-2	Military, Bolsonham, French Mexico	[REDACTED]	
224-1	Shylight Mt., Arkansas	[REDACTED]	
225-1	Misc. newspaper clippings	[REDACTED]	

August

5 - 6 AUGUST 1952 SIGHTINGS

<u>DATE</u>	<u>LOCATION</u>	<u>OBSERVER</u>	<u>EVALUATION</u>
1827	5 Haneda AFB, Japan		UNIDENTIFIED
1828	5 Manassas, Virginia (CASE MISSING)		Aircraft
1829	5 Washington, D. C. (CASE MISSING)		Balloon
1830	5 Norfolk, Virginia (CASE MISSING)		Insufficient Data
1831	5 Lima, Peru (CASE MISSING)		
1832	5 Orlando, Florida (CASE MISSING)		Balloon
1833	5 Helena, Montana (CARD MISSING)	[REDACTED]	Insufficient Data
1834	5 Washington, D. C. (CARD MISSING)	[REDACTED]	
1835	5 Dallas, Texas (CARD MISSING)	[REDACTED]	Balloon
1836	5 Westover AFB, Massachusetts (CARD MISSING)	[REDACTED]	Other (REFLECTION)
1837	5 Washington (CARD MISSING)	Military	Balloon
1838	5 Manassas, Virginia (CARD MISSING)	[REDACTED]	Aircraft
1839	5 Malaya (NO CASE INFO ONLY)		
1840	5 Orlando, Florida (CARD MISSING)	Multiple	Aircraft
1841	6 Washington, D. C. (CARD MISSING)	[REDACTED]	Insufficient Data
1842	6 Detroit, Michigan (CARD MISSING)	[REDACTED]	Astro (STARS/PLANETS)
1843	6 Hayward, California (CARD MISSING)	[REDACTED]	Balloon
1844	6 Norfolk, Virginia (CARD MISSING)	[REDACTED]	Insufficient Data
1845	6 Tokyo (CARD MISSING) CASE MISSING		UNIDENTIFIED
1846	6 Peru (CARD MISSING)	[REDACTED]	
1847	6 Belleville, Michigan (CARD MISSING)	Military	UNIDENTIFIED
1848	6 Washington, D. C. (CASE MISSING)		Insufficient Data
1849	6 Port Austin, Michigan (CASE MISSING)		UNIDENTIFIED
1850	6 Hayward, California (CASE MISSING)		Balloon
1851	6 Twin Lakes, Georgia (CARD MISSING)	[REDACTED]	
1852	6 Belfast, Maine (CARD MISSING)	[REDACTED]	Other (UNRELIABLE RPT)
1853	6 Tucson, Arizona	[REDACTED]	Balloon
1854	6	[REDACTED]	

Lorain, Ohio 11/20/52

7 - 10 AUGUST 1952 SIGHTINGS

<u>DATE</u>	<u>LOCATION</u>	<u>OBSERVER</u>	<u>EVALUATION</u>	
7	Pinecastle AFB, Florida	[REDACTED]	Balloon	1857
7	Detroit, Michigan (CARD MISSING)	[REDACTED]	Aircraft	1858
7	Richmond, California	[REDACTED]	Balloon	1853
7	Rheems, Pennsylvania	[REDACTED]	Insufficient Data	1859
7	San Antonio, Texas	[REDACTED]	UNIDENTIFIED	1855
7	Duluth, Minnesota	[REDACTED]	Insufficient Data	1856
7	Washington, D. C.	[REDACTED]	Aircraft	1857
7	Dayton, Ohio	[REDACTED]	Balloon	1858
7-8	Fort Lyantey, French Morocco	[REDACTED]	Balloon	1859
8	Vienna, Virginia (CARD MISSING)	[REDACTED]		1860
8	FE Warren AFB, Wyoming (CARD MISSING)	[REDACTED]	Aircraft	1861
8	Redding, California	[REDACTED]	Insufficient Data	1862
8	Downey, California	[REDACTED]	Insufficient Data	1863
8	Niagara Falls, New York	[REDACTED]	Balloon	1864
8	Macon, Georgia	[REDACTED]	Aircraft	1865
8-9	Los Alamos, New Mexico (CARD MISSING)	[REDACTED]	Insufficient Data	1866
9	Southeast, Korea	[REDACTED]	Astro (METEOR)	1867
9	Albuquerque, New Mexico	Multiple	Aircraft	1868
9	Lake Charles AFB, Louisiana	[REDACTED]	UNIDENTIFIED	1869
9	St. Paul, Minnesota	[REDACTED]	Insufficient Data	1870
9	Polkton, North Carolina (CARD MISSING)	[REDACTED]	Astro (METEOR)	1871
10	Keesler AFB, Mississippi	[REDACTED]	Balloon	1872
10	Fort Dix, New Jersey	[REDACTED]	Astro (METEOR)	1873
10	North Lake, Wisconsin (NO CASE INFO ONLY)	[REDACTED]		1874

11 - 14 AUGUST 1952 SIGHTINGS

DATE	LOCATION	OBSERVER	EVALUATION	
11	Waynesville, Virginia	[REDACTED]		1875
11	Waynesville, Pennsylvania (CARD MISSING)	[REDACTED]		1876
11	Washington, D. C. (CARD MISSING)	[REDACTED]	Aircraft	1877
11	Hampton Virginia	[REDACTED]	Balloon	1878
11	George AFB, California	[REDACTED]	Balloon	1879
11	Fort Worth, Texas	[REDACTED]	Insufficient Data	1880
11	Lake Charles, Louisiana	[REDACTED]	Balloon	1881
11	Berlin, Germany	[REDACTED]	Other (SEARCHLIGHT)	1882
11	Chickasha, Oklahoma (CARD MISSING)	[REDACTED]		1883
12	Oran, Algeria	[REDACTED]	Astro (METEOR)	1884
12	Big Springs, Texas	[REDACTED]	Insufficient Data	1885
12	Houston, Texas	[REDACTED]	Astro (METEOR)	1886
12	Bakersfield, California	[REDACTED]	Insufficient Data	1887
12	Ilion, New York	Multiple	Aircraft	1888
12	Wink, Texas	[REDACTED]	Aircraft	1889
13	Tokyo, Japan (CARD MISSING)	[REDACTED]	UNIDENTIFIED	1890
13	MacDill AFB, Florida	[REDACTED]	Balloon	1891
13	Oakland, California	[REDACTED]	Aircraft	1892
13	Hillheim, Pennsylvania	[REDACTED]	Astro	1893
13	Lake Charles, Louisiana	[REDACTED]	Astro (METEOR)	1894
13	Suffolk, Virginia	[REDACTED]	Insufficient Data	1895
13	Sulphur Grove, Ohio	[REDACTED]	Balloon	1896
14	Elizabeth, New Jersey	[REDACTED]	Insufficient Data	1897
14	Kelly AFB, Texas	Multiple	Balloon	1898
14	Kelly AFB, Texas	Multiple	Balloon	1899
14	San Antonio, Texas (CARD MISSING)	[REDACTED]	Balloon	1900
14	San Antonio, Texas (CARD MISSING)	[REDACTED]		
14	San Antonio, Texas (CARD MISSING)	[REDACTED]		
14	Constantine, Algeria	Multiple	Astro (METEOR)	

ADDITIONAL REPORTED SIGHTINGS (NOT CASES)

DATE	LOCATION	SOURCE	EVALUATION	
18	Cuenca, Spain	Cifra news agency		1901
19	North Pacific	Newsclipping		1902

15 - 19 AUGUST 1952 SIGHTINGS

DATE	LOCATION	OBSERVER	EVALUATION	
15	Urbana, Illinois	[REDACTED]	INSUFFICIENT DATA	1903
16	Spokane, Washington	Civilian	BALLOON	1904
16	Michigan (CARD MISSING)	[REDACTED]		1905
16	Dallas, Texas	[REDACTED]	INSUFFICIENT DATA	1906
16	Napa, California	[REDACTED]	BALLOON	1907
16	Mercedino, California	[REDACTED]	ASTRO (METEOR)	1908
16	Lake Charles, Louisiana	[REDACTED]	BALLOON	1909
16	Jelfridge AFB, Michigan	Military	AIRCRAFT	1910
16	Berkeley, California	[REDACTED]	BALLOON	1911
16	Cedar Hill Texas	[REDACTED]	INSUFFICIENT DATA	1912
16	Camden AFB, Illinois	[REDACTED]	INSUFFICIENT DATA	1913
16	Coalinga, California	[REDACTED]	BALLOON	1914
17	Robert AFB, Texas	[REDACTED]	AIRCRAFT	1915
17	Wrentham, Pennsylvania	[REDACTED]	INSUFFICIENT DATA	1916
17	Newark, NJ	[REDACTED]	INSUFFICIENT DATA	1917
17	St. Louis - 3800 ft	[REDACTED]	INSUFFICIENT DATA	1918
17	De Bora, Montana	[REDACTED]	INSUFFICIENT DATA	1919
18	Fairfield, California	Military	UNIDENTIFIED	1920
17	San Rafael, California	[REDACTED]	AIRCRAFT	1921
17	Richardson, California	Military	BALLOON	1922
18	Cortland, New York (CARD MISSING)	[REDACTED]		1923
18	Pacific 3500 N-1300	Military	INSUFFICIENT DATA	1924
18	Dallas, Texas	[REDACTED]	INSUFFICIENT DATA	1925
19	Palm Beach, Fla. ¹⁹⁰³ (CARD MISSING) ¹⁹⁰⁴	Multiple SEPARATE FOLDER	Photos	1981
19	Sacramento, California	Military	BALLOON	1926
19	Single Lake, La.	[REDACTED]	AIRCRAFT	1927
19	Red Bluff, California	[REDACTED]	UNIDENTIFIED	1928
19	Spokane, Washington	Military	INSUFFICIENT DATA	1929
19	Los Gatos, California	[REDACTED]	AIRCRAFT	1930
19	Lancaster, Penna.	[REDACTED]	INSUFFICIENT DATA	1931
19	Otis AFB, Mass.	Military	AIRCRAFT	1932
19	Hickam AFB, Hawaii	[REDACTED]	BALLOON	1933
19	Boron, California	[REDACTED]	AIRCRAFT	1934
19	Dallas, Texas	Military	BALLOON	1935

ADDITIONAL REPORTED SIGHTINGS (NOT CASES)

DATE	LOCATION	SOURCE	EVALUATION	
16	Constantine	Ltr, [REDACTED]		1901
16	Woodland, California	Ltr, [REDACTED]		1902
16	Duncanville, Texas	News clipping		1903
19	Dallas, Texas	Ltr, [REDACTED]		1904

20 - 22 AUGUST 1952 SIGHTINGS

<u>DATE</u>	<u>LOCATION</u>	<u>OBSERVER</u>	<u>EVALUATION</u>
1938 20	Meffesville, Pennsylvania	[REDACTED]	UNIDENTIFIED
1939 20	Dhahran Airfield Saudi Arabia (CARD MISSING)	Military	BALLOON
1940 20	Sonoma, California	Loop	INSUFFICIENT DATA
1941 20	San Antonio, Texas	[REDACTED]	BALLOON
1942 20	Fresno, California	[REDACTED]	OTHER (JET-HELICOPTER)
1943 20	Kirtland AFB, New Mexico	Military	BALLOON
1944 21	Dallas, Texas	[REDACTED]	UNIDENTIFIED
1945 21	Winnboro, Texas	[REDACTED]	INSUFFICIENT DATA
1946 22	Alameda, California (CARD MISSING)	[REDACTED]	
1947 22	Ontario, California	[REDACTED]	
1948 22	Eimendorf	Military	AIRCRAFT
1949 22	Baltimore, Maryland	[REDACTED]	ASTRO (METEOR) AIRCRAFT

ADDITIONAL REPORTED SIGHTINGS (NOT CASES)

<u>DATE</u>	<u>LOCATION</u>	<u>SOURCE</u>	<u>EVALUATION</u>
1950 20	Los Angeles, California	Ltr, [REDACTED]	
1951 20	Congaree Air Base, South Carolina	Military	
1952 21	Kizil		
1953 22	Spain		

23 - 26 AUGUST 1952 SIGHTINGS

<u>DATE</u>	<u>LOCATION</u>	<u>OBSERVER</u>	<u>EVALUATION</u>
1954 23	Kar East	Multiple	MISSILE
1955 23	Richmond, California	[REDACTED]	BALLOON
1956 23	Akron, Ohio	[REDACTED]	UNIDENTIFIED
1957 23	Hickam AFB, Hawaii (CARD MISSING)	[REDACTED]	ASTRO (METEOR)
1958 23	Middletown, Pa. (CARD MISSING)	Multiple	
1959 23	Navarre, Minnesota	[REDACTED]	INSUFFICIENT DATA
1960 24	Mt. View, California	Military	AIRCRAFT
1961 24	Hermans, New Mexico	[REDACTED]	UNIDENTIFIED
1962 24	Washington, DC	[REDACTED]	BALLOON
1963 24	Hillsborough, California	[REDACTED]	INSUFFICIENT DATA
1964 24	Tucson, Arizona	[REDACTED]	UNIDENTIFIED
1965 24	Barksdale AFB, Louisiana	Multiple	BALLOON
1966 24	Atlanta, Georgia	[REDACTED]	BALLOON
1967 24	Macon, Georgia	[REDACTED]	BALLOON
1968 24	Palmyra, Pennsylvania	[REDACTED]	BALLOON
1969 24	Leveland, Texas	Multiple	UNIDENTIFIED
1970 24	Falls Church, Virginia	[REDACTED]	BALLOON
1971 24	34°35'N-12°14'W	[REDACTED]	INSUFFICIENT DATA
1972 25	Pittsburg, Kansas	Multiple	UNIDENTIFIED
1973 25	Cutbank, Montana	[REDACTED]	INSUFFICIENT DATA
1974 25	Lake Charles, La.	[REDACTED]	ASTRO (METEOR)
1975 25	Delaware, Ohio	[REDACTED]	UNIDENTIFIED
1976 25	Richmond, California	[REDACTED]	BALLOON
1977 25	Waco, Texas	[REDACTED]	INSUFFICIENT DATA
1978 25	Dayton, Ohio	[REDACTED]	ASTRO (STARS/PLANETS)
1979 25	Holloman AFB, New Mexico	[REDACTED]	UNIDENTIFIED
1980 25	Petersburg, Virginia	Military	AIRCRAFT
1982 25-26	Minneapolis, Minnesota	[REDACTED]	BALLOON
1983 26	Amarillo, Texas	Military	BALLOON
1984 26	Schenectady, New York	Military	INSUFFICIENT DATA
1985 26	New York, New York	[REDACTED]	ASTRO (STARS/PLANETS)
1986 26	Lathrop Wells, Nev	[REDACTED]	UNIDENTIFIED
1987 26	Biloxi, Mississippi	[REDACTED]	Unidentified
1988 26	Marrakech French Morocco	[REDACTED]	AIRCRAFT

ADDITIONAL REPORTED SIGHTINGS (NOT CASES)

<u>DATE</u>	<u>LOCATION</u>	<u>SOURCE</u>	<u>EVALUATION</u>
1989 26	Guaymas	Ltr, [REDACTED]	

23 - 26 AUGUST 1952 SIGHTINGS

<u>DATE</u>	<u>LOCATION</u>	<u>OBSERVER</u>	<u>EVALUATION</u>
1990 26	Silver Lake, California	Military	UNINSUFFICIENT DATA
1991 26	Atlanta, Georgia	[REDACTED]	BALLOON
1992 26	Sacramento, California	Military	BALLOON
1993 26	Richmond, Virginia	Civilian	BALLOON
1994 26, 27, 30	Mexico	[REDACTED]	UNIDENTIFIED

27 - 31 AUGUST 1952 SIGHTINGS

DATE	LOCATION	OBSERVER	EVALUATION
1995 27	Dallas, Texas	[REDACTED]	AIRCRAFT
1996 27	Meridian, Mississippi	[REDACTED]	AIRCRAFT
1997 27	Davis-Monthon AFB, Arizona	[REDACTED] PHOTO)	BALLOON
1998 27	41°05'N-119°30'W (Pacific Ocean)	[REDACTED]	INSUFFICIENT DATA
1999 27	Birmingham, Ala.	[REDACTED]	AIRCRAFT
2000 27	Baltimore, Maryland	Military	BALLOON
2001 27	Richmond, Virginia	Military	ASTRO (VENUS)
2002 28	March AFB, California	Military	BALLOON
2003 28	Barksdale AFB, La.	[REDACTED]	INSUFFICIENT DATA
2004 28	Washington, DC	Civilian	INSUFFICIENT DATA
2005 28	Parkland, Maryland	[REDACTED]	BALLOON
2006 28	Chickasaw, Ala.	Multiple	UNIDENTIFIED
2007 28	Salisbury, Maryland	[REDACTED]	BALLOON
2008 28	39°20'N-120°30'W (Pacific Coast)	Military	INSUFFICIENT DATA
2009 28	Italy (CARD MISSING)	Military	
2010 28	Washington DC (CARD MISSING)	[REDACTED]	
2011 28	Selma, California	Civilian	INSUFFICIENT DATA
2012 29	Lake Charles, La.	Civilian	AIRCRAFT
2013 29	Colorado Springs, Colo.	Military	UNIDENTIFIED
2014 30	Santa Monica, California	Civilian photo	INSUFFICIENT DATA
2015 31	Marietta, Georgia (CARD MISSING)	[REDACTED]	
2016 31	Tularosa, New Mexico	[REDACTED]	BALLOON
2017 31	Dalton, Ohio	[REDACTED]	INSUFFICIENT DATA
2018 31	Loomis, California	Military	ASTRO
2019 31	Albany, New York	Military	BALLOON
2020 29	77N-75W (Const of Greenland)	Military	Unidentified

1 - 8 SEPTEMBER 1952 SIGHTINGS

DATE	LOCATION	OBSERVER	EVALUATION
2021 1	Richmond, Virginia	[REDACTED]	BALLOON
2022 1	Marietta, Georgia	Multiple	UNIDENTIFIED
2023 1	Task, Montana	Military	UNIDENTIFIED
2024 2	Kirtland AFB, N. M. (CARD MISSING)	[REDACTED]	BALLOON
2025 2	Chicago, Illinois	Military	UNIDENTIFIED
2026 2	Morristown, Tennessee	Multiple	INSUFFICIENT DATA
2027 2	Rapid City, South Dakota	[REDACTED]	INSUFFICIENT DATA
2028 2	Delft, Netherlands	[REDACTED] Photo	Other (HOAX)
2029 2	Elgin, Illinois	[REDACTED]	INSUFFICIENT DATA
2030 2	Tokyo, Japan	[REDACTED] (RADAR)	Other (MALFUNCTION)
2031 2	Marietta, Georgia	[REDACTED]	BALLOON
2032 2	Riverside, California	[REDACTED]	INSUFFICIENT DATA
2033 3	Los Alamos, New Mexico (CARD MISSING)	Multiple	AIRCRAFT
2034 3	Dublin, Georgia	Multiple	BALLOON
2035 3	Atlanta, Georgia	Multiple	BALLOON
2036 3	Atlanta, Georgia	Military	BALLOON
2037 3	Sacramento, California	[REDACTED]	INSUFFICIENT DATA
2038 3	Tucson, Arizona	[REDACTED]	UNIDENTIFIED
2039 4	Kubstown, Pa.	Multiple	INSUFFICIENT DATA
2040 4	Death Valley, California	Military	Other (REFLECTION OF SUN)
2041 4	Danville, California	[REDACTED]	BALLOON
2042 5	Los Alamos, New Mexico (CARD MISSING)	[REDACTED]	INSUFFICIENT DATA
2043 5	Singapore, B. C. C.	Civilians	INSUFFICIENT DATA
2044 6	Albuquerque, N. M. (CARD MISSING)	[REDACTED]	[REDACTED]
2045 6	Lake Charles, AFB, La.	Multiple	UNIDENTIFIED
2046 6	Korpro, Finland	Civilian	INSUFFICIENT DATA
2047 6	Baltimore, Maryland	[REDACTED]	Other (TEST FIRINGS)
2048 6	Tucson, Arizona	[REDACTED]	UNIDENTIFIED
2049 7	San Antonio, Texas (CARD MISSING)	[REDACTED]	[REDACTED]
2049 7	San Antonio, Texas (CARD MISSING)	[REDACTED]	UNIDENTIFIED
2050 7	Needles, California	Multiple	BALLOON
2051 7	Opelousas, La.	[REDACTED]	AIRCRAFT
2052 7	San Antonio, Texas	[REDACTED]	UNIDENTIFIED
2053 8	Fresno, California	Multiple	Other (COMETAILS)
2054 8	Shanokin, Pa.	[REDACTED]	INSUFFICIENT DATA

ADDITIONAL REPORTED SIGHTINGS (NOT CASES)

DATE	LOCATION	SOURCE	EVALUATION
2055 1	Washington, DC	Ltr, [REDACTED]	[REDACTED]
2056 3	Palma, Mallorca Island,	News Clipping	[REDACTED]
2057 6	South Africa	News Clipping	[REDACTED]
2058 10	San Antonio, Texas	Ltr, [REDACTED]	[REDACTED]
2059 14	Sutton, West Virginia	News Clipping	[REDACTED]

9 - 16 SEPTEMBER 1952 SIGHTINGS

<u>DATE</u>	<u>LOCATION</u>	<u>OBSERVER</u>	<u>EVALUATION</u>
2060 9	Southern California (CARD MISSING)	Military	
2061 9	Hyattsville, Maryland	Multiple	Balloon
2062 9	Rabat, French Morocco	[REDACTED]	UNIDENTIFIED
2063 9	Martic Forge, Pennsylvania	Multiple	Aircraft
2064 10	Clinton, Maryland	[REDACTED]	Aircraft
2065 11	Lake Charles, Louisiana	[REDACTED]	Aircraft
2066 11	Annandale, Virginia	[REDACTED]	Insufficient Data
2067 11	Delta, Utah	[REDACTED]	Other (PING TANK)
2068 11	Elizabethtown, Kentucky	[REDACTED]	Insufficient Data
2069 12	Maryland (CARD MISSING)	[REDACTED]	
2070 12	McLean, Virginia (CARD MISSING)	[REDACTED]	
2071 12	Washington, D. C.	Military	Astro (METEOR)
2072 12	Washington, D. C.	Military	Astro (METEOR)
2073 12	Netonset, Illinois	Military	Astro (METEOR)
2074 12	Santa Monica, California	[REDACTED]	Aircraft
2075 12	Fairfax, Virginia	[REDACTED]	Astro (METEOR)
2076 12	Middletown, Pennsylvania	[REDACTED]	Aircraft
2077 12	Allen, Maryland	[REDACTED]	UNIDENTIFIED
2078 12	Flatwoods, West Virginia	Civilian	Astro (METEOR)
2079 12	Greensboro, North Carolina	Military	Astro (METEOR)
2080 13	Washington, D. C.	Civilian	Insufficient Data
2081 13	Middletown, Pennsylvania	Multiple	Astro (METEOR)
2082 13	Lovington, Virginia	Multiple	Astro (METEOR)
2083 13	Hong Kong, China	Civilian	Insufficient Data
2084 13	Fort Worth, Texas	[REDACTED]	Other (REFLECTION)
2085 13	Allentown, Pennsylvania	[REDACTED]	UNIDENTIFIED
2086 14	Santa Barbara, California	Military	UNIDENTIFIED
2087 14	Operation Mainbrace	Multiple	UNIDENTIFIED
2088 14	Tinker AFB, Oklahoma	[REDACTED]	Insufficient Data
2089 14	White Lake, South Dakota	[REDACTED]	UNIDENTIFIED
2090 14	Biloxi, Mississippi	[REDACTED]	Other (REFLECTION)
2091 14	Hellefonte, Pennsylvania	Civilian	1. Other (BLIMP) 2. Astro (STARS/PLANETS)
2092 14	El Paso, Texas	Multiple	UNIDENTIFIED
2093 14	Olsted AFB, Pennsylvania	Civilian	UNIDENTIFIED
2094 14	Fairfax, Virginia (CARD MISSING)	[REDACTED]	
2095 14	Ankara Turkey (CARD MISSING)	[REDACTED]	
2096 15	Omaha, Nebraska	Civilian	Astro (METEOR)
2097 16	Tinker AFB, Oklahoma	[REDACTED]	Insufficient Data
2098 16	San Francisco, California	[REDACTED]	Balloon
2099 16	Portland, Maine	Military	UNIDENTIFIED
2100 16	Warner Robins, Georgia	Multiple	UNIDENTIFIED

ADDITIONAL REPORTED SIGHTINGS (NOT CASES)

<u>DATE</u>	<u>LOCATION</u>	<u>OBSERVER</u>	<u>EVALUATION</u>
2101		[REDACTED]	
2102		[REDACTED]	

17 - 30 SEPTEMBER 1952 SIGHTINGS

DATE	LOCATION	OBSERVER	EVALUATION
2103	17 - Robins AFB, Georgia	Multiple	Balloon
2104	17 - Killeen, Texas	Military	Insufficient Data
2105	17 - Tucson, Arizona	[REDACTED]	UNIDENTIFIED
2106	18 - Little Rock, Arkansas (CARD MISSING)	[REDACTED] (PHOTO)	Other (HOAX)
2107	19-22 - Libya (CARD MISSING)	[REDACTED]	
2108	20 - Washington, D. C.	Civilian	Astro (METEOR)
2109	20 - Kuching, Saravak	Civilian	Insufficient Data
2110	20 - USS Franklin D Roosevelt	Military (PHOTOS)	Balloon
2111	21 - Kent, England	[REDACTED]	Insufficient Data
2112	21 - Rabat, Fr. Morocco	Civilian	Astro (METEOR)
2113	21 - Baltimore, Maryland	[REDACTED]	Aircraft
2114	22 - Centreville, Virginia (CARD MISSING)	[REDACTED]	
2115	22 - Fairfax, Virginia	Civilian	Insufficient Data
2116	22 - Kirtland AFB, New Mexico	Military	Balloon
2117	23 - Chickasaw, Alabama (CARD MISSING)	[REDACTED]	
2118	23 - Wellsville, New York (CARD MISSING)	[REDACTED]	
2119	23 - Gander Lake, Newfoundland	[REDACTED]	
2120	23 - Newport Beach, California	[REDACTED]	UNIDENTIFIED
2121	23 - Boise, Idaho	[REDACTED]	Other (BIRDS)
2122	24 - Guantanamo Bay, Cuba	Military	Insufficient Data
2123	24 - Robins AFB, Georgia	Military	Balloon
2124	24 - Charleston, West Virginia	Multiple	Aircraft
2125	25 - Omaha, Nebraska	Military	UNIDENTIFIED
2126	26 - 41°N - 35°W (Atlantic)	[REDACTED]	Balloon
2127	27 - Mapleton, Minnesota (CARD MISSING)	Military	UNIDENTIFIED
2128	27 - Inyokern, California	[REDACTED]	
2129	27 - Hempstead, Texas	Multiple	UNIDENTIFIED
2130	28 - Goose AFB, Labrador	Military	Balloon
2131	28 - Tsu Shima, Japan	Military (RADAR)	Other (WEATHER PHEN)
2132	28 - Tsu Shima, Japan	Military	Astro (STARS/PLANETS)
2133	29 - Cincinnati, Ohio (CARD MISSING)	Military (RADAR)	Other (TEMP INVERSION)
2134	29 - Hearn, Texas	[REDACTED]	
2135	29 - Mainz, Germany	Multiple	Other (HOAX)
2136	29 - England	Military	Aircraft
2137	29 - Hickam AFB T. H.	Military	UNIDENTIFIED
2138	30 - Denver, Colorado	[REDACTED]	Aircraft
2139	30 - Atlantic Ocean	[REDACTED]	UNIDENTIFIED
2140	29 - Southern Pines, North Carolina	Military	Aircraft
		Civilians	UNIDENTIFIED

ADDITIONAL REPORTED SIGHTINGS (NOT CASES)

DATE	LOCATION	SOURCE	EVALUATION
16	Grover Park, Washington, D. C.	Ltr, [REDACTED]	
25	Philadelphia, Pennsylvania	Ltr, [REDACTED]	
26	Sturgeon Bay, Wisconsin	Ltr, [REDACTED]	
27	Los Angeles, California	Newscipping	

241 }
 Dec 14 Oct 52 Provincetown, Massachusetts

1 - 15 OCTOBER 1952 SIGHTINGS

DATE	LOCATION	OBSERVER	EVALUATION
2142	1 Shaw AFB, S.C.	[REDACTED]	UNIDENTIFIED
2143	1 Pascagoula, Mississippi	Multiple	UNIDENTIFIED
2144	3 Morristown, Tenn.	Multiple	AIRCRAFT
2145	4 Albany, New York	[REDACTED]	BALLOON
2146	5 Kent, England	[REDACTED]	INSUFFICIENT DATA
2147	6 Lake Charles AFB, La.	[REDACTED]	BALLOON
2148	7 Anderson AFB, Guam	Multiple	BALLOON
2149	7 Riviera France	Military	AIRCRAFT
2150	7 Alomogorido, New Mexico	[REDACTED]	UNIDENTIFIED
2151	8 Keflavik, Iceland	Multiple	BALLOON
2152	9 Brooks AFB, Texas	Multiple	BALLOON
2153	10 Manston England	[REDACTED]	BALLOON
2154	10 Presque Isle AFB, Maine	Military	ASTRONOMICAL
2155	10 Otis AFB, Massachusetts	Multiple	UNIDENTIFIED
2156	11 East Moline, Ill.	[REDACTED]	INSUFFICIENT DATA
2157	12 Atlantic City, New Jersey	[REDACTED]	BALLOON
2158	12 Hillcrest Heights, Md.	Military	BALLOON
2159	12 Hungnam, North Korea	Military	Other (GROUND LIGHTS)
2160	13 Bladenburg, Md.	[REDACTED]	AIRCRAFT
2161	13 York Pennsylvania	[REDACTED]	INSUFFICIENT DATA
2162	14 Provincetown, Mass. (CARD MISSING)	[REDACTED]	
2163	14 Zuni, New Mexico	[REDACTED]	
2164	15 Brooklyn, New York (CARD MISSING)	[REDACTED]	
2165	15 Ashiya AB Japan	[REDACTED] (RADAR)	Other (ANOMALOUS PROP)
2166	15 Hopenell, Virginia	[REDACTED]	AIRCRAFT

2167

ADDITIONAL REPORTED SIGHTINGS (NOT CASES)

DATE	LOCATION	SOURCE	EVALUATION
Oct	Central Ohio	News Clipping	
7	Pacific (West)	News Clipping	
8	Pacific Ocean	News Clipping	
9	West Pacific	News Clipping	
9	Pacific	News Clipping	
9	Pacific	News Clipping	
11	Pacific Ocean	News Clipping	
11	Pacific	News Clipping	
11	Pacific	News Clipping	
11	Atlantic	News Clipping	
15	Bay of Bengal	News Clipping	

16 - 31 OCTOBER 1952 SIGHTINGS

<u>DATE</u>	<u>LOCATION</u>	<u>OBSERVER</u>	<u>EVALUATION</u>
2168 16	Korea	Military	Balloon
2169 16	North Korea	Military	Balloon
2170 17	Elko, Nevada	Multiple	Balloon
2171 17	Taos, New Mexico	[REDACTED]	UNIDENTIFIED
2172 17	Killeen, Texas	Multiple	UNIDENTIFIED
2173 17	Tierra Amarilla, New Mexico	Military	UNIDENTIFIED
2174 18	Macon, Georgia	[REDACTED]	Balloon
2175 19	12°17'N 155°35'W (Pacific)	Military	UNIDENTIFIED
2176 19	Mamence, Illinois	[REDACTED]	Insufficient Data
2177 19	San Antonio, Texas	[REDACTED]	UNIDENTIFIED
2178 19	Selma, Alabama	[REDACTED]	Aircraft
2179 21	Knoxville, Tennessee	Civilian	UNIDENTIFIED
2180 21	Duluth, Minnesota	[REDACTED]	Balloon
2181 22	Elmendorf AFB, Alaska	[REDACTED]	Insufficient Data
2182 22	Laurinsburg-Maxton AFB, North Carolina	Multiple	Aircraft
2183 23	Toledo, Ohio	Multiple (PROTO)	
2184 24	Elberton, Alabama	Military	UNIDENTIFIED
2185 25	Stead AFB, Nevada	Civilian	Aircraft
2186 26	West Barrington, Rhode Island (CARD MISSING)	[REDACTED]	
2187 26	Akureyri Iceland	Multiple	Insufficient Data
2188 26	Roanoke, Texas	Multiple	Aircraft
2189 27	N. Kyushu, Japan	Multiple	Astro (STARS/PLANETS)
2190 27	Forte De France F R	Multiple	Insufficient Data
2191 27	Hickman Canyon, Utah	[REDACTED]	Other (GUIDED MISSILE)
2192 28	Japan (CARD MISSING)	Military	
2193 28	Dallas, Texas	[REDACTED]	Astro (METEOR)
2194 28	Paloi, Oklahoma	[REDACTED]	Astro (METEOR)
2195 29	Jacksboro, Texas (CARD MISSING)	[REDACTED]	
2196 29	Erding Air Depot Germany	Military	UNIDENTIFIED
2197 29	Long Island, New York	Military	Balloon
2198 30	Madison, Wisconsin	Military	Aircraft
2199 30	Dayton, Ohio	Multiple	Aircraft
2200 31	Fayetteville, Georgia	[REDACTED]	UNIDENTIFIED

2201

ADDITIONAL REPORTED SIGHTINGS (NOT CASES)

<u>DATE</u>	<u>LOCATION</u>	<u>SOURCE</u>	<u>EVALUATION</u>
17	Turkey	Military	
17	France	Newsclipping	
17	Gulf of Mexico	News Clipping	
18	Mediterranean Sea	Newsclipping	
27	North Pacific	Newsclipping	
28	Caribbean Sea	Newsclipping	
28	Paris, France (REDACTED)	[REDACTED]	
30	Iran	Ltr, [REDACTED] (PHOTOS)	

1 - 15 NOVEMBER 1952 SIGHTINGS

<u>DATE</u>	<u>LOCATION</u>	<u>OBSERVER</u>	<u>EVALUATION</u>
2202	3 Laredo AFB, Texas	Multiple	UNIDENTIFIED
2203	4 Shakhalin Island, USSR-JAPAN	Military	Aircraft
2204	4 Germany (CARDING)	Multiple	Balloon
2205	4 Caribou, Maine	Military	Astro (STARS/PLANETS)
2206	4 Vineland, New Jersey	[REDACTED]	UNIDENTIFIED
2207	7 Auburn, Alabama	[REDACTED]	Astro (STARS/PLANETS)
2208	8 Greenland (CARD MISSING)	[REDACTED]	
2209	8 Auburn, Alabama	[REDACTED]	
2210	8 Tierra Amarilla, New Mexico	[REDACTED]	Balloon
2211	10 Covington, Ohio	[REDACTED] (RADAR)	Other (INTERFERENCE)
2212	10 Washington, D. C.	[REDACTED]	Aircraft
2213	11 Los Alamos, New Mexico (CARD MISSING)	[REDACTED]	Balloon
2214	11 Chatham, Kent, England	Multiple	Insufficient Data
2215	11 Dover, England	Military	Insufficient Data
2216	11 Lott, Texas	[REDACTED]	Astro (METEOR)
2217	12 Friona, Texas (CARD MISSING)	[REDACTED]	Other (HOAX)
2218	12 Bethesda, Maryland	Multiple	Other (BIRDS)
2219	12 Los Alamos, New Mexico	Military	UNIDENTIFIED
2220	13 Glasgow & Opeheim, Montana	[REDACTED]	UNIDENTIFIED
2221	13 Davis, California	[REDACTED]	Astro (METEOR)
2222	15 Bowers Beach, Delaware	Multiple	Aircraft
2223	15 Washington, D. C.	[REDACTED]	Aircraft
2224	15 Wichita, Kansas	[REDACTED]	UNIDENTIFIED

ADDITIONAL REPORTED SIGHTINGS (NOT CASES)

<u>DATE</u>	<u>LOCATION</u>	<u>SOURCE</u>	<u>EVALUATION</u>
1	Grand Rapids	Bulletin	
7	Caribbean Sea	Newsclipping	
9	Albuquerque, New Mexico	Newsclipping	
10	Albuquerque, New Mexico	Newsclipping	
13	USSR	Civilian	
15	Gulf of Mexico	Newsclipping	
15	Seattle, Washington	[REDACTED]	Other (HALLUCINATION)

16 - 30 NOVEMBER 1952 SIGHTINGS

DATE	LOCATION	OBSERVER	EVALUATION
2226	16	Lendrum, South Carolina	Other (SUN DOG)
2227	16	Imperial Beach, California	Balloon
2228	16	Rhein-Mia AB, Germany	Other (INTERFERENCE)
2229	16	McAndrew AFB, Newfoundland	Balloon
2230	16	Newfoundland (CARD MISSING)	
2231	16	North Korea (CARD MISSING)	
2232	17	Lumerton, North Carolina	Insufficient Data
2233	17	Florence, South Carolina	Aircraft
2234	17	Newfoundland (CARD MISSING)	
2235	18	Quetta, India	
2236	19	Guanarito, Venezuela	Astro (METEOR)
2237	20	Salton Sea, California	Aircraft
2238	21	Cuba (CARD MISSING)	Balloon
2239	21	Caribbean Sea	
2240	21	Redwing, Wisconsin	Insufficient Data
2241	21	Fort Benning, Georgia	Astro (STARS/PLANETS)
2242	21	Aiken, South Carolina	Insufficient Data
2243	22	Germany (CARD MISSING)	Astro (METEOR)
2244	23	Gannett Hill, New York	
2245	24	Glendale, California (CARD MISSING)	Other (REFLECTION)
2246	24	Ojibwa, Wisconsin	
2247	24	Annandale, Virginia	Insufficient Data
2248	25	White Sands, New Mexico	UNIDENTIFIED
2249	27	Albuquerque, New Mexico	Aircraft
2250	27	Dequincy, Louisiana	UNIDENTIFIED
2251	28	Ogden, Utah	Astro (STARS/PLANETS)
2252	28	112°54'W - 39°N	Aircraft
2253	30	Washington, D. C.	Aircraft
2254	30	Washington, D. C.	Aircraft
2255	25	CANAL ZONE (CARDS MISSING)	UNIDENTIFIED

*film sole in
microscopic
analysis*

MILITARY (RADAR)

1 - 15 DECEMBER 1952 SIGHTINGS

DATE	LOCATION	OBSERVER	EVALUATION
2255 Dec	St Augustine, Florida		
2256 1	Mitchel AFB, New York		
2257 4	Congaree AFB, South Carolina	Multiple Gd (RADAR)	Insufficient Data Astro (JUPITER) Other (ELECTRONIC INTERFERENCE)
2258 4	Colorado Springs, Colorado		
2259 4	Laredo AFB, Texas		A/C
2260 4	Tanana, Alaska	(Native)	Balloon
2261 6	USSR (ATIC Document)(Probable Meteor Showers)(INFO)		Astro (METEOR)
2262 6	Bitburg, Germany		
2263 6	Angoon, Alaska		Astro (METEOR)
2264 6	McQuire AFB, New Jersey		Insufficient Data
2265 6	Gulf of Mexico	Military (Gd & Air)	Astro (VENUS)
2266 8	Indian Ocean (H.O. Bulletin)(INFO)	Military Air (RADAR)	Other (Radar Analysis)
2267 8	Ladd AFB, Alaska	Meteor Report	
2267 9	Madison, Wisconsin		UNIDENTIFIED
2268 10	Pope AFB, South Carolina		UNIDENTIFIED
2269 10	Odessa, Washington	(RADAR)	Weather Inversion
		(RADAR)	Balloon
2270 10	Ladd AFB, Alaska	Air Visual	
2271 10-12	Greenland (CARD MISSING)		
2272 11	Karachi, Pakistan	Military	Astro (METEOR)
2273 11	Woodland Hills, California	Not Stated	Other (CONTRAILS)
2274 11	Leonardo, New Jersey (CARD MISSING)		Insufficient Data
2275 12	London, England		Insufficient Data
2276 12	McQuire AFB, New Jersey	Not Reported	A/C
2277 12	Los Alamos, New Mexico		Insufficient Data
2278 14	Southern Japan		A/C
2279 14	Charlottesville, Virginia	Military	Astro (METEOR)
2280 15	Honshu, Japan (CARD MISSING)		Astro (CANOPUS)
2281 15	Hartsville, South Carolina	Ground (RADAR)	Other (Debris in Air)
2282	Greensboro, North Carolina	Military Air	
2283 15	Goose Bay, Labrador	Military Air	Balloon
		Ground/Air (RADAR)	1. Visual: Astro (VENUS) 2. Radar: Probable (RADAR MALFUNCTION)

ADDITIONAL REPORTED SIGHTINGS (NOT CASES)

DATE	LOCATION	SOURCE	EVALUATION
2284 Dec	Chicago, Illinois		
2285 Dec	North Hollywood, California		
2286 8	Indian Ocean		
2287 15-16	North Pacific	Ltr News Report News Report	

16 - 31 DECEMBER 1952 SIGHTINGS

<u>DATE</u>	<u>LOCATION</u>	<u>OBSERVER</u>	<u>EVALUATION</u>	
16	Ladd AFB, Alaska	Multiple	Balloons	2288
16-17	Newcastle, Indiana	Multiple	Aircraft	2289
17	Ithaca, New York	Military	Astro (METEOR)	2290
17	San Diego, California	[REDACTED]	Insufficient Data	2291
18	Itazuke AFB, Japan	Multiple	Refraction due to Inversion	2292
18	Narsarssuaq AFB, Greenland	Multiple	Aircraft	2293
19	Andersen AFB, Guam	Multiple	Astro (METEOR)	2294
21	San Antonio, Texas	[REDACTED]	Astro (METEOR)	2295
22	Banning, California (CASE MISSING)	[REDACTED]	[REDACTED]	2296
24	Dallas, Texas	Multiple (RADAR) Photo	Other (SPURIOUS RETURNS)	2297
24	Camp Carson, Colorado	Multiple	Balloon	2298
25	Miami, Florida	Multiple (PHOTO)	Astro (VENUS)	2299
27	Canadian, Texas	[REDACTED]	Other (ROCKET)	2300
28	Albuquerque, New Mexico	Military	Astro (METEOR)	2301
28	Marysville, California CASE MISSING	Civilian	UNIDENTIFIED	2302
30	Terrigal, New South Wales	[REDACTED]	Balloon	2303
30	Los Alamos, New Mexico	[REDACTED]	Astro (METEOR)	2304
30	Vega, Texas	[REDACTED]	Astro (VENUS)	2305
31	Raney AFB, Puerto Rico	Multiple	Astro (METEOR)	2306
29	Hokkaido Island, Japan	Military	Astro (VENUS)	2307

ADDITIONAL REPORTED SIGHTINGS (NOT CASES)

<u>DATE</u>	<u>LOCATION</u>	<u>SOURCE</u>	<u>EVALUATION</u>	
10	Kirtland AFB, New Mexico	Newsclipping		2308
16	Cuyahoga Falls, Ohio	[REDACTED]		2309
27	North Atlantic	Newsclipping		2310

1 - 24 JANUARY 1953 SIGHTINGS

DATE	LOCATION	OBSERVER	EVALUATION
2311 1953	Upper New York	[REDACTED]	Insufficient Data
2312 1	Oldtown, Maine	Civilian	Insufficient Data
2313 1	Joshua Tree, California	[REDACTED]	Other (UNRELIABLE RPT)
2314 1	Brookley AFB, Alabama	[REDACTED]	A/C
2315 1	Craig, Montana	[REDACTED]	UNIDENTIFIED
2316 3	Adak, Alaska	[REDACTED]	Astro (METEOR)
2317 1	Haifa, Jerusalem	Civilian	Insufficient Data
2318 1	Eau Galle, Florida	[REDACTED]	Astro (METEOR)
2319 6	Dallas, Texas Area	Multiple	Astro (VENUS)
2320 6	Dallas, Texas - Oklahoma, Okla	Ground Visual & RADAR	A/C
2321 6	Ft Monmouth, New Jersey	[REDACTED]	Insufficient Data
2322 6	Warner AFB, Georgia	[REDACTED]	A/C
2323 8	Larson AFB, Washington	Military	UNIDENTIFIED
2324 9	Misawa AB, Japan	Air Vis & RADAR	Balloon
2325 9	San Antonio, Texas	[REDACTED]	A/C
2326 10	Sonoma, California	[REDACTED]	UNIDENTIFIED
2327 10	Hopkins, Minnesota	GOC	Insufficient Data
2328 10	Santa Ana, California	Military Air	A/C
2329 11	Gadsden, Alabama	[REDACTED]	Balloon
2330 12	San Antonio, Texas	[REDACTED]	Balloon
2331 13	Ft Monmouth, New Jersey	[REDACTED]	A/C
2332 14	Austin, Texas	[REDACTED]	Balloon
2333 15	Mediterranean Sea (H.O. Bulletin)	(INFO ONLY)	Meteor
2334 15	Westhampton Beach, New York	[REDACTED]	Astro (STAR/PLANET)
2335 15	Marysville, Tennessee	[REDACTED]	Balloon
2336 16	Honolulu, T. H.	[REDACTED]	A/C
2337 17	Guatemala	[REDACTED]	UNIDENTIFIED
2338 19	Aguadulce, Panama	(PHOTO)	Other (HOAX)
2339 19	Premont, Texas	[REDACTED]	Insufficient Data
2340 21	Hiram, Georgia	Not Reported	Insufficient Data
2341 21	Eau Galle, Florida	Not Reported	Insufficient Data
2342 22	North Pacific (H.O. Bulletin)	(INFO ONLY)	Meteor
2343 22	Patrick AFB, Florida	4 Airmen	Insufficient Data
2344 22	Harmon AFB, Newfoundland	Military	Astro (VENUS)
2345 22	Patrick AFB, Florida	Military	Insufficient Data
2346 23	Honshu, Japan	Military	Astro (Meteor)
2347 23	Austin, Texas	Ground (RADAR)	Weather Effects on Radar)
2348 23	Eklutna, Alaska	Civilian	Astro (VENUS)
2349 24	Suwon, Korea	Military	A/C

25 - 31 JANUARY 1953 SIGHTINGS

DATE	LOCATION	OBSERVER	EVALUATION
2350 25	Pinewood South Carolina	[REDACTED]	A/C
2357 26	Sampson AB, New York	[REDACTED]	A/C
2352 26	Baronette, Wisconsin	[REDACTED]	Astro (STAR/PLANET)
2353 26	Continental Divide [REDACTED], New Mexico	Visual Ground (RADAR)	Astro (VENUS)
2357 26	Alaska	Not Stated	WX
2355 27	March AFB, California	[REDACTED]	Insufficient Data
2356 27	Mather AFB, California	Military Air	Insufficient Data
2357 27	Cottonwood, Arizona	[REDACTED]	Balloon
2358 27	Tucson, Arizona	[REDACTED]	A/C
2359 27	Davenport, Iowa	[REDACTED]	Astro (METEOR)
2360 28	Stuttgart, Germany	Military Air	Astro (VENUS)
2361 28	Point Mugu, California	[REDACTED]	Astro (STAR/PLANET)
2362 28	St Georges, Delaware	[REDACTED]	Astro (STAR/PLANET)
2363 28	Patrick AFB, Florida	TSIA	UNIDENTIFIED
2364 28	Corona, California	Not Reported	Other (UNRELIABLE RPT)
2365 28	Albany Georgia Area	Ground Visual	Insufficient Data
		Air Visual	UNIDENTIFIED
		Ground (RADAR)	Astro (VENUS)
		Air Visual	Astro (VENUS)
2366 28	Grand Island, Nebraska	Ground Visual	UNIDENTIFIED
		Air Visual	
		Ground Visual	Astro (VENUS)
2367 28	North Platte, Nebraska	Multiple	Astro (METEOR)
2368 28	Mitchell AFB, New York	Multiple	Astro (METEOR)
2369 29	Dahlgren, Va-Philadelphia, Pa	Multiple	Astro (METEOR)
2370 29	Patrick AFB, Florida	Not Stated	Other (CLOUD)
2370 29	Boulton, Maine	Military Air	Astro (VENUS)
2371 29	Malibu Beach, California	Military Air	A/C
2372 29	Conway, South-Carolina	[REDACTED]	A/C (Navy Blimp)
2373 31	Bataan, Philippines	Civilian	Astro (METEOR)
2374 31	Albuquerque, New Mexico	[REDACTED] (PHOTO)	Insufficient Data
2375 31	Lexington, Kentucky	[REDACTED]	Astro (METEOR)

1 - 14 FEBRUARY 1953 SIGHTINGS

DATE	LOCATION	OBSERVER	EVALUATION
2376 Feb	Syracuse, New York	[REDACTED]	Other (CONFLICTING DATA)
2377 Feb	Finland AFB, Minnesota	Ground (RADAR)	Radar Interference
2378 1	Querryville, Pennsylvania	[REDACTED]	Astro (MARS/VENUS)
2379 1	Saratoga Springs, New York	[REDACTED]	Astro (JUPITER)
2380 1	Terre Haute, Indiana	Air Visual	1. Aircraft 2. Astro (JUPITER)
2381 2.	Atlantic Ocean (Accident) Letter from [REDACTED] (INFO)	[REDACTED]	[REDACTED]
2382 e	Victorville, California	Military Air (PHOTO)	Balloon
2383 3	Indonesia	Multiple	Insufficient Data
2384 3	Iceland	Ground (RADAR)	UNIDENTIFIED
2385 3	Dietrich, Idaho	[REDACTED]	Balloon
2386 3	Pepperell Newfoundland	[REDACTED]	Astro (VENUS)
2387 3	Ramsey, New Jersey	[REDACTED]	Astro (METEOR)
2388 4	Yuma, Arizona	[REDACTED]	UNIDENTIFIED
2389 4	Elythe, California	Military Air	Balloon
2390 4	Lancaster, Pennsylvania	[REDACTED]	Insufficient Data
2391 4	Maxwell AFB, Alabama	Military	Astro (METEOR)
2392 6	Truk Atoll, Pacific	WX Bureau Official	Aircraft
2393 6	Rosalia, Washington	Military Air	Balloon
2394 6	King Salmon, Alaska	[REDACTED]	Astro (STAR/PLANET)
2395 7	Okinawa	Air Visual	Astro (VENUS)
2396 7	Hokkaido, Japan	Ground (RADAR)	Other (Flase Targets)
2397 7	Corbin, Kentucky	Ground Visual Mil	Astro (REGULUS)
2398 8	Barter Island, Alaska	Ground (RADAR)	Other (WX Effects)
2399 8	Dobbins AFB, Georgia	State Police	Insufficient Data
2400 9	Cherry Point, North Carolina (CSI)(INFO)	Military Air	Balloon
2401 10	Dobbins AFB, Georgia	Military	Astro (STARS/PLANETS)
2402 10	Misawa AB, Japan	[REDACTED]	Astro (JUPITER,
2403 10	Richmond, Virginia	Ground (RADAR)	Insufficient Data
2404 11	Laurel, Montana	Civilian Guards	Other (Searchlights)
2405 11	Olean, New York	[REDACTED]	Astro (VENUS)
2406 11	Hamptonville, North Carolina	[REDACTED]	Insufficient Data
2407 11	Tunis, Libya	Military Air	Insufficient Data
2408 11	Patrick AFB, Florida	Military	Astro (VENUS)
2409 12	Great Falls AFB, Montana	[REDACTED]	Insufficient Data
2410 12	Misawa AB, Japan	Military	Aircraft
2411 12	Lake Charles, Louisiana	Military	Astro (VENUS)
2412 13	Vichy, Missouri	Gd & Air Visual	Astro (METEOR)
2413 13	Carwell AFB, Texas	Military Air	Astro (VENUS)
2414 13	Petersburg, Virginia	Gd Visual - Rtn	Aircraft
2415 13	San Francisco, California	Ground (RADAR)	Aster (Crown Targets)
		Multiple	Astro (METEOR)
			Other (Inversion Effects)

15 - 28 FEBRUARY 1953 SIGHTINGS

DATE	LOCATION	REMARKS	EVALUATION	
15	*North Atlantic (H.O. Bulletin)(INFO)	Meteor Report		2415
15	*Yugoslavia (Radio Belgrade)(INFO)			2416
16	*Ramier, Alabama		Balloon	2417
16	*Willow, Alaska		Astro (VEGA)	2418
17	1. Fort Austin, Michigan	Military Air Visual Ground (RADAR)	Astro (VENUS)	2419
17	*Elmendorf AFB, Alaska	Military	UNIDENTIFIED	2420
17	*Bremerton, Washington		Balloon	2420
18	*Greensboro, North Carolina (CASE MISSING)		Astro (JUPITER)	2421
18	*Iceland	Civilian	Astro (METEOR)	2422
20	*Cho-do, Korea	Military	Insufficient Data	2423
20	*Pittsburg, California (CASE MISSING)		Astro (VENUS)	2424
20	*Stockton, California	Air Visual	UNIDENTIFIED	2425
20	*Russia	Not Reported	Balloon	2426
20	*Sturgeon Bay, Wisconsin		Astro (STAR/PLANET)	2427
21	*Green Bay, Wisconsin		Astro (ARCTURUS)	2428
22	*Buffalo, New York		Insufficient Data	2429
22	*Arlington, Texas		Insufficient Data	2430
22	*Dover, Delaware	Ground & Air	Astro (VENUS/JUPITER)	2431
22	*Dodson, Montana		Astro (VENUS)	2432
23	*Sidney, Australia (FBI NZ)(INFO)			2433
23	*Celebes	Not Reported	Insufficient Data	2434
23	*Queens, New York		Astro (METEOR)	2435
23	*Portville, Indiana		Balloon	2436
23	*Maine	Multiple	Astro (VENUS)	2437
23	*Southern Wisconsin		Insufficient Data	2438
24	*Dayton, Ohio		Astro (VENUS)	2439
24	*Mountpelier, Idaho		A/C	2440
24	*Sherman, Texas		UNIDENTIFIED	2441
24-6 Mar	*Great Falls, Montana		Insufficient Data	2442
25	*Borneo	Multiple	Insufficient Data	2443
25	*Charleston, West Virginia	Ground (RADAR)	Electronic Countermeasures	2444
25-27	*Japan (Multiple Locations)	Multiple	1. Lighthouse Light	2445
			2. Astro (ARCTURUS)	
			3. Astro (VENUS)	
26	*Greenland	Ground (RADAR)	Inversion (WX)	2446
26	*Kingsville, Maryland		A/C	2447
26	*Pepperell AB, Newfoundland	Military	Other (FLARE)	2448
26	*Klamath Falls, Oregon	Multiple	Astro (VENUS)	2449
26-27	*San Antonio, Texas	Multiple Military	1. Balloon	2450
			2. A/C	
26-28	*Dover, Delaware	Multiple Reports	Astro (VENUS)	2451
27	*Great Falls AB, Montana	Ground (RADAR)	Insufficient Data	2452
27	*Shreveport, Louisiana	Military	UNIDENTIFIED	2453
27	*Pasadena, California		Astro (STAR/PLANET)	2454
27	*Dayton, Ohio		Insufficient Data	2455
28	*Colorado Springs, Colorado		Balloon	2456
28	*Richmond, Virginia	Military	Other (CONTRAIL)	2457
28	*Corry, Pennsylvania		Insufficient Data	2458
29	*Olean, New York		Astro (ARCTURUS)	2459
23	*Olean, New York		Astro (VENUS)	2460
24	*Olean, New York		Insufficient Data	2461
24	*Olean, New York		Insufficient Data	2462
25	*Olean, New York		Astro (VENUS)	2463

1 - 9 MARCH 1953 SIGHTINGS

<u>DATE</u>	<u>LOCATION</u>	<u>OBSERVER</u>	<u>EVALUATION</u>
2464 1	Olean, New York	[REDACTED]	Insufficient Data
2465 1	Hokkaido, Japan	Military (PHOTO)	Astro (VENUS)
2466 1	Princeton, New Jersey	[REDACTED]	Astro (VENUS)
2467 1	Olean, New York	[REDACTED]	Astro (VENUS)
2468 1	Dover AFB, Delaware	Multiple (Military)	Astro (VENUS)
2469 2	Cambria, California	Multiple (Military)	Astro (VENUS)
2470 3	Lake AFB, Arizona	Air Visual (PHOTO)	Other (CONTRAILS)
2471 4	Syracuse, New York	[REDACTED] <u>FILM</u> *	Insufficient Data
2472 5	Shaw AFB, South Carolina	Gd Visual (RADAR)	Balloon
2473 5	Baltimore, Maryland	[REDACTED]	Astro (STAR/PLANET)
2474 5	Leeds Center, Maine	[REDACTED]	Astro (VENUS)
2475 5	Erie, Pennsylvania	[REDACTED]	Astro (VENUS)
2476 6	Serie, Wessellon, North orneo	School Boys	Balloon
2477 6	Tokyo, Japan	Several Persons	Insufficient Data
2478 6	Greene, Maine	[REDACTED]	Astro (VENUS)
2479 7	Kent's Hill, Maine	[REDACTED]	Astro (VENUS)
2480 7	Hamilton, Montana	[REDACTED]	A/C
2481 8	South Road Park, South Australia (FSIC)	(INFO) Radio Engineer at Adelaide Australia	
2482 8	Ashiya AB, Kyushu, Japan	Military Visual	Astro (VENUS)
		Ground (RADAR)	Anomalous Propagation
2483 8	Warwick, Massachusetts	[REDACTED]	Astro (VENUS)
2484 9	Karachi, Pakistan	Army Air Attache	Astro (METEOR)
2485 9	Hamilton, Montana	[REDACTED]	Astro (METEOR)
2486 9	Miamisburg, Ohio	[REDACTED]	
	West Carrollton, Ohio	Military	Balloon
2487 9	Kent's Hill, Maine	Civilian	Astro (VENUS)

* IN SEPARATE FOLDER

10 - 19 MARCH 1953 SIGHTINGS

DATE	LOCATION	OBSERVER	EVALUATION
2488	10 Leeds Center, Maine	Civilian	Astro (VENUS)
2489	10 Great Falls, Montana	[REDACTED]	Astro (VENUS)
2490	10-11 Hackettstown, New Jersey	[REDACTED]	1. Astro (VENUS) 2. Astro (STAR/PLANET) 3. UNIDENTIFIED
2491	11 Waterton, New York	12 GOC Observers	Astro (VENUS)
2492	12 Lancaster, New York	[REDACTED]	A/C
2493	12 Garden, Alabama	5 Air Crew Members	Insufficient Data
2494	13 Greenville, Mississippi	Multiple	Balloon (Moby Dick)
2495	13 Bartlettsville, Oklahoma	Air & Gd Visual	Astro (VENUS)
2496	14 37.25N 132.25E (Sea of Japan)	Military Air & Air Intercept (RADAR)	UNIDENTIFIED
2497	14 Anchorage, Alaska	Multiple	Astro (VENUS)
2498	15 Erding AFB, Germany	Military	Astro (SIRIUS)
2499	15 Le Moye, Alabama	[REDACTED]	Other (BIRDS)
2500	17 Gambill, St Lawrence Islands	CASE [REDACTED]	A/C
2501	17 Puerto Ordaz, Venezuela	MISSING [REDACTED] (PHOTO)	Other (Flaw in Film)
2502	17 Great Falls, Montana	[REDACTED]	Insufficient Data
2503	18 Williams AFB, Arizona	[REDACTED]	Balloon
2504	19 Tonawanda, New York	Not Reported	Insufficient Data
2505	19 Harmon AFB, Newfoundland	Military	Balloon
2506	19 Crystal Lake, Ohio	[REDACTED]	A/C
2507	19 Cape Vincent, New York	[REDACTED]	Astro (VENUS)
2508	19 Redlion, Ohio	[REDACTED] (PHYSICAL S)	Other (Bazooka Shell)

20 - 31 MARCH 1953 SIGHTINGS

<u>DATE</u>	<u>LOCATION</u>	<u>OBSERVER</u>	<u>EVALUATION</u>	
2509	20	Wold Baldy & Park Chop Hill, Korea	Ground RADAR Ground Visual (MILITARY)	Insufficient Data
2510	20	Anchorage, Alaska	Civilian RR Employee	Astro (JUPITER)
2511	21	Elmira, New York	4 GOC Observers	UNIDENTIFIED
2512	23	Casper, Wyoming	[REDACTED]	Balloon
2513	23	Casper, Wyoming	[REDACTED]	A/C
2514	23	Pasadena, Texas	Gd Visual and RADAR	Balloon
2515	23	Bay City, Michigan	[REDACTED]	Astro (METEOR)
2516	24	Kent, England	[REDACTED]	Insufficient Data
2517	24-26	Gambill, St Lawrence, Alaska	Two Witnesses	Astro (VENUS)
2518	25	Caribbean Sea (Hydrographic Bulletin)	(INFO) Solar Phenomena	"Bishop's Ring"
2519	25	Panama City, Florida	[REDACTED]	A/C
2520	25	Rabat, French Morocco	Military Air Visual Gd Visual Gd RADAR	1. A/C and Ground Light 2. Ground Light (A/C Only)
2521	25	San Antonio, Texas	Military	UNIDENTIFIED
2522	27	Sheaves Cove, Newfoundland	[REDACTED]	Astro (METEOR)
2523	27	Canal Zone, Panama	Military Air	Astro (VENUS)
2524	27	Sit Taylor, Nev Mexico	Military Air	UNIDENTIFIED
2525	28	Wascoutan, Illinois	[REDACTED]	Other (MIRAGE)
2526	29	Spooner, Wisconsin	[REDACTED]	UNIDENTIFIED
2527	29	Cochranville, Pennsylvania	[REDACTED]	Balloon
2528	30	Lyle, Washington	[REDACTED]	Balloon (Moby Dick)
2529	31	Wonshu, Japan	Air Visual	Astro (VENUS)
2530	31	Williams AFB, Arizona	[REDACTED] (Air Visual)	Balloon
2531	31	Conrad, Montana	GOC	Astro (VENUS)

APRIL 1953 SIGHTINGS

DATE	LOCATION	OBSERVER	EVALUATION
April	Nevada (INFO)		
2532 3	Korea	[REDACTED] (PHOTO)	Astro (METEOR)
2533 4	Webster Village, Maryland	Military Air	Insufficient Data
2534 5	Detroit Lakes, Minnesota	[REDACTED]	Insufficient Data
2535 8	Fukuoka, Japan	Military Air	UNIDENTIFIED
2536 8	San Juan, Puerto Rico	Multiple	Balloon
2537 8	Sonderstrom AB, Greenland	[REDACTED]	Astro (METEOR)
2538 12	Torbay Airport, Newfoundland	Ground Vis/RADAR	A/C
2539 12	Sweetwater, Nevada	Military Air	A/C
2540 14	Sheave's Cove, Newfoundland	[REDACTED]	Astro (METEOR)
2541 14-23	Manchuria	Air Visual Air RADAR	Balloon (w/Reflectors)
2542 15	Tucson, Arizona	[REDACTED]	1/ UNIDENTIFIED
2543 16	East Prairie, Missouri	[REDACTED]	A/C
2544 19	Ft Davis, Texas	[REDACTED]	A/C
2545 19	Grand Valley, Colorado	[REDACTED]	Other (Unreliable Report)
2546 19	Lake Superior (Calumet, Michigan)	Ground RADAR	Other (Inversion Effect)
2547 20	Sheave's Cove, Newfoundland	[REDACTED]	A/C
2548 20	Brooklyn, New York	[REDACTED]	Astro (METEOR)
2549 23	Addison, New York	[REDACTED]	Other (Reflection)
2550 28	Columbus, Mississippi	[REDACTED]	Insufficient Data
2551 28	Klamath Falls, Oregon	[REDACTED]	Astro (METEOR)
2552 28	Fontana, California	[REDACTED] (Air Visual)	Other (MIRAGE)
2553 29	Syracuse, New York	[REDACTED]	Insufficient Data
2554 29	Hawaiian Islands	Military	A/C

MAY 1953 SIGHTINGS

<u>DATE</u>	<u>LOCATION</u>	<u>OBSERVER</u>	<u>EVALUATION</u>
2555 1	Goose AFB, Labrador	Gd & Air Visual	UNIDENTIFIED
2556 2	130 Mi SW Goose AFB, Labrador	Air Visual (CIVIL)	Insufficient Data
2557 3	Harmon AFB, Newfoundland	Anonymous Civilian	Other (BIRD)
2558 7	San Antonio, Texas	[REDACTED] & Others	A/C
2559 6	France (Francisco DeBeaumont, Inventor)	(INFO) Photos of Flying Object	
2560 11	Tehran, Iran	Military	A/C
2561 11	Seattle, Renton, Washington	[REDACTED]	Balloon
2562 12	Dayton, Ohio	[REDACTED]	Balloon
2563 12	Pacific Northwest	Air RADAR, Gd RADAR	Other (Inversion Effects)
2564 13	Helsinki, Finland		Astro (METEOR)
2565 15	Stockholm, Sweden	Multiple (News Reports)	
2566 16	Ojibwa, Wisconsin	[REDACTED]	Other (Conflicting Data)
2567 17	Inyokern, California	[REDACTED]	Balloon
2568 18	East St. Louis, Illinois	[REDACTED]	Insufficient Data
2569 18	Abadan, Iran	Press Report	Astro (METEOR)
2570 19	Miami, Florida	Military Air	Astro (METEOR)
2571 19	Ellington AFB, Texas	Six AF Personnel	A/C
2572 20	Brush Creek, California	Two Miners	Other (HOAX)
2573 20	Los Angeles, California	[REDACTED]	Other (Hallucination)
2574 21	Kansas City, Missouri	[REDACTED]	A/C
2575 23	Lackland AFB, Texas	Gd RADAR	A/C
2576 25	Ramore, Ontario, Canada	Military	Astro (STAR/PLANET)
2577 25	Marshall AFB, Kansas	Not Reported	Insufficient Data
2578 27	San Antonio, Texas	[REDACTED]	UNIDENTIFIED
2579 28	Dayton, Ohio	Not Reported	Astro (METEOR)
2580 30	Flourissant, Missouri	[REDACTED]	Balloon
2581 31	Darlington, Wisconsin	Multiple	Astro (VENUS)

JUNE 1953 SIGHTINGS

DATE	LOCATION	OBSERVER	EVALUATION
2571 Summer	Mt. Vernon, New York	[REDACTED]	Astro (SATURN)
2572 Summer	Cincinnati, Ohio (STRINGFIELD)(INFO)	4 Anonymous Photos	(Unable to Locate)
2573 Summer	Muskogee, Oklahoma	[REDACTED] (PHOTO)	Other (HOAX)
2584 2	Newton, Miss, Lake Charles, La.	Military Air	Astro (METEOR)
2585 2	San Antonio, Texas	[REDACTED]	Other (SEARCHLIGHT)
2586 4	Muster, Texas	[REDACTED]	A/C
2587 5	13.42N 137.11E (Guan)	Military	Astro (Meteor)
2587 7	Norwood, Ohio	[REDACTED]	Balloon
2589 8	Bethesda, Maryland	[REDACTED]	Balloon
2590 9	North Korea	Military	Balloon
2591 9	Tillamook, Oregon	[REDACTED]	Astro (VENUS)
2592 10	Detroit, Michigan	[REDACTED]	A/C
2593 11	Goose AFB, Labrador	Ground (RADAR)	Other (BIRDS)
2594 12	Covington, Georgia	Numerous Residents	Insufficient Data
2595 13	44.30N 137.10E (Pacific)	Military Air	A/C
2596 16	San Antonio, Texas	Military	Other (Reflection)
2612 18	Iwo Jima (FOLDER)(SCOPE PHOTOS)	Air Intercept RADAR	Other (Anomalous Prop)
2597 18	Key West, Florida	[REDACTED]	Other (Searchlight)
2598 20	Shawnee, Kansas	Long	Insufficient Data
2599 21	Naha & Kadena, Okinawa	Ground Visual	1. A/C 2. UNIDENTIFIED
2600 21	Pepperell, Newfoundland	Major [REDACTED]	Balloon
2601 22	Goose AFB, Labrador	Pilot & Radar Observer	UNIDENTIFIED
2602 23	Bracketsville, Texas	[REDACTED]	Astro (METEOR)
2603 24	Hampton Bays, L.I., New York	[REDACTED] Photos	Other (Psychological)
2604 24	Annapolis, Md, Washington, D. C.	[REDACTED], Military & Civilian	Balloon
2605 24	Iwo Jima	Air Visual Photos	Other (Ground Lights)
2606 24	Siniutak, Greenland	Air Intercept (RADAR)	UNIDENTIFIED
2607 24	Cincinnati, Ohio	[REDACTED] (Military)	UNIDENTIFIED
2608 24	New London, Connecticut	Civil Airlines	Astro (METEOR)
2609 28	White Plains, New York	[REDACTED] (AirVisual)	A/C (CRASH IN AIR)
2610 30	Ramore, Ontario, Canada	Military	Insufficient Data
2611 30	Sacramento, California	Military	Astro (Moon) Astro (REGULUS)

* In separate folder

1 - 15 JULY 1953 SIGHTINGS

DATE	LOCATION	OBSERVER	EVALUATION
2613 2614	W-PAFB (Hell Roarer) Shaw AFB, South Carolina	Military [REDACTED]	1. Astro (VENUS) 2. Astro (STARS/PLANETS) 3. Insufficient Data
2615	Tinker AFB, Oklahoma	[REDACTED]	Balloon
2616	Fremont, Wisconsin	Military (PHOTO)	Balloon
2617	Reno, Nevada	[REDACTED]	Astro (VENUS)
2618	Middletown, New York	[REDACTED]	Aircraft
2619	Tipp City, Ohio	[REDACTED]	Balloon
2620	Tinker AFB, Oklahoma	[REDACTED] (PHOTOS)	Balloon
2621	Stillwater, Oklahoma	[REDACTED]	Other (Searchlight)
2622	Atlanta, Georgia	[REDACTED] (PHYSICAL S)	Other (HOAX-Shaved Monkey)
2623	Colville, Washington	[REDACTED]	Astro (VENUS)
2624	Tinker AFB, Oklahoma	[REDACTED]	Balloon
2625	Sheppard AFB, Texas	Military	Other (Debris in Wind)
2626	Fort Worth, Texas	[REDACTED]	Astro (METEOR)
2627	Forrest City, Arkansas	[REDACTED]	Balloon
2628	Godman AFB, Kentucky	[REDACTED] (PHOTOS)	Astro (VENUS)
2629	Adrian, Michigan	[REDACTED]	Balloon
2630	Shaw AFB, South Carolina	[REDACTED]	Astro (METEOR)
2631	Fairborn, Ohio	[REDACTED]	Astro (VENUS & JUPITER)
2632	Opportunity, Montana	[REDACTED]	Insufficient Data
2633	Richland, Washington (INFO)	[REDACTED]	
2634	Amarillo, Texas	[REDACTED]	
2635	VARIED (INFO only)		

16 - 31 JULY 1953 SIGHTINGS

<u>DATE</u>	<u>LOCATION</u>	<u>OBSERVER</u>	<u>EVALUATION</u>
2636 18	Sheridan, Wyoming	A Rancher	Astro (METEOR)
2637 18	Key West, Florida	[REDACTED]	1. Balloon 2. Star
2638 18	Brooklyn, New York	[REDACTED]	Astro (METEOR)
2639 19	La Grande, Oregon	Air Vis & Gd Vis	Balloon
2640 19	Colorado Springs, Colorado	[REDACTED]	Aircraft
2641 20	Offutt AFB, Nebraska	[REDACTED]	Other (Foil from RAWIN Reflector)
2642 22	Atlantic City, New Jersey	[REDACTED]	Aircraft
2643 24	Key West, Florida	[REDACTED]	Aircraft
2644 25	Central House, Alaska	[REDACTED] (PHYSICAL S)	Balloon
2645 25	Washington, D. C.	[REDACTED] (PHOTO)	Astro (VENUS & JUPITER)
2646 25	Dayton, Ohio	[REDACTED]	Insufficient Data
2647 25	Ferris, Texas	Military	Balloon w/lights
2648 26	Walter AFB, Oklahoma	[REDACTED]	Balloon
2649 26	Dear Creek Springs, Nevada	[REDACTED]	Balloon
2650 26	Dayton, Ohio	Lady Civilian	Balloon
2651 27	Dayton, Ohio	[REDACTED]	Insufficient Data
2652 28	Minneapolis, Minnesota	[REDACTED]	Balloon
2653 29	Springfield, Ohio	[REDACTED]	Aircraft
2654 31	Creola, Alabama	[REDACTED]	Astro (METEOR)
2655 11	WOODMELA, AUSTRALIA (INFO ONLY)	[REDACTED]	FR 201 43

AUGUST 1953 SIGHTINGS

DATE	LOCATION	OBSERVER	EVALUATION
2656	Aug Stalingrad USSR (CASE MISSING)	Not Reported	A/C
2657	Aug Centerville, Idaho (CASE MISSING)	Civilian	Other (Psychological)
2658	Aug Sharonville, Ohio (CRIFO)(INFO)	[REDACTED]	Astro (METEOR)
2659	1 Creola, Alabama	[REDACTED]	A/C
2660	1 Key West, Florida	[REDACTED]	Astro (METEOR)
2661	2 Satsuma, Alabama	[REDACTED]	A/C
2662	2 Saraland, Alabama	[REDACTED]	Astro (METEOR)
2663	3 Amarillo, Texas	[REDACTED]	A/C
2664	3 Dayton, Ohio	Control Tower Operator	UNIDENTIFIED
2665	4 Onida, South Dakota	[REDACTED]	Insufficient Data
2666	4 West Point, Nebraska	[REDACTED] (Major)	Insufficient Data
2667	5 San Antonio, Texas	[REDACTED]	Astro (METEOR)
2668	5-6 Rapid City, South Dakota [REDACTED]	[REDACTED] to	Balloon
2669	6 Barbers Point, T.H. (KEYHOB)(INFO)	Visual	Astro (STARS/PLANETS)
2670	6 Kerkrade, Netherlands (CSI)(INFO)	RADAR	Anomalous Propagation
2671	7 Martha's Vineyard, Massachusetts	Kinnecoon	Astro (VENUS, JUPITER, BETELGEUX)
2672	9 Moscow, Idaho	[REDACTED]	Other (REFLECTION)
2673	10 Wilmington, North Carolina	[REDACTED]	Other (Unreliable Rpt)
2674	11 Barksdale AFB, Louisiana	[REDACTED]	Astro (METEOR)
2675	12 Leesburg, Virginia	[REDACTED]	Insufficient Data
2676	12 Oxnard AFB, Ventura, California	[REDACTED]	Astro (METEOR)
2677	12 Ventura, California	[REDACTED]	A/C
2678	12 Venbura, California	[REDACTED]	A/C
2679	15 Madison, Wisconsin	[REDACTED]	Astro (CAPELLA)
2680	16 Remore, Ontario, Canada	[REDACTED]	Astro (MOON)
2681	17 South-Central France	Military	Balloon
2682	17 Peoria, Illinois	Military Air	Balloon
2683	17 Satsuma, Alabama	[REDACTED]	Balloon
2684	17-18 Mexico (World Science Review) Villanova (INFO)	[REDACTED]	Astro (METEOR)
2685	19 New Haven, Connecticut (CRIFO, Personal Letter)(INFO)	[REDACTED]	
2686	20 California Area	Military Air	UNIDENTIFIED
2687	22 San Antonio, Texas	Military	A/C (C-47)
2688	23 North Atlantic (EO Bulletin) Unusual Meteor (INFO)	[REDACTED]	Insufficient Data
2689	23 Fort Moresby, New Guinea	[REDACTED] (PHOTOS)	Insufficient Data
2690	26 Bermuda	[REDACTED]	Astro (METEOR)
2691	27 Falls Church, Virginia	[REDACTED]	UNIDENTIFIED
2692	27 Greenville, Mississippi	[REDACTED]	Insufficient Data
2693	28 San Rafael, California	Military	Astro (METEOR)
2694	28 Turner AFB, Georgia	SOC	UNIDENTIFIED
2695	28 Jamestown, North Dakota	[REDACTED]	Insufficient Data
2696	28 Portugal (EO Bulletin) (INFO)	[REDACTED]	Balloon
2697	28 Annapolis, Maryland	Abnormal Refraction	Astro (METEOR)
2698		[REDACTED]	A/C
2699		[REDACTED]	

SEPTEMBER 1953 SIGHTINGS

<u>CASE</u>	<u>DATE</u>	<u>LOCATION</u>	<u>OBSERVER</u>	<u>EVALUATION</u>
2700	Info Sep	Baltimore, Maryland (Keyhole)	[REDACTED]	
2701	Info Sep	New Milford, Ohio (Moeier)	Physical Specimen	
2702	1 Sep-Apr	54 Goat Rock, Georgia	[REDACTED]	Astro (Star/Planet)
2703	2	Sidi Slimane, French Morocco	Military Air	UNIDENTIFIED
2704	3	Portland, Oregon (CASE MISSING)	Not Stated (PHOTO)	UNIDENTIFIED
2705	4	Jones Beach, New York	[REDACTED]	Other (Reflections on Cloud from Light Source)
2706	5	Modesto, California	GOC (PHOTO)	A/C
2707	6	Pepperell AFB, Newfoundland	Military	Astro (Meteor)
2707	7	Arizona-Texas-New Mexico	Multiple	Astro (Meteor)
2709	8	Omaha, Nebraska	[REDACTED]	A/C
2709	9	Ft Meade, Maryland	Military	Insufficient Data
2711	Info 13	Grants Pass, Oregon (GSI)	[REDACTED]	
2712	10	Switzerland	[REDACTED]	Astro (Meteor)
2713	Info 14	Atlantic Ocean (NO Bulletin)	Meteor w/ several streaks	
2714	11	Rapid City, South Dakota	[REDACTED]	1. Balloon 2. Astro (Star)
2715	12	Atherton, California	[REDACTED]	Balloon
2716	Info 19	North Atlantic (NO Bulletin)	Northern Lights Display	
2717	13	Lawton, Oklahoma	[REDACTED]	Insufficient Data
2718	14	Hayward, California	[REDACTED]	UNIDENTIFIED
2719	15	Gaithersburg, Maryland	[REDACTED]	A/C
2720	16	Brooklyn, New York	[REDACTED]	Balloon
2721	17	Springfield, Ohio	[REDACTED]	Other (Cloud)
2722	Info 28	American Meteor Society	Meteor Report	
2723	18	Harrisville, Michigan	[REDACTED]	A/C
2724	19	Palmdale, California	Air Visual & Air RADAR	UNIDENTIFIED
2725	20	Lake Charles, Louisiana	[REDACTED]	Astro (Capella)
2726	21	Silver Springs, Maryland	[REDACTED]	Astro (Meteor)

OCTOBER 1953 SIGHTINGS

<u>DATE</u>	<u>LOCATION</u>	<u>OBSERVER</u>	<u>EVALUATION</u>
2727	1 Harrisville, Michigan	[REDACTED]	Insufficient Data
2728	1 Capitol Heights, Maryland	[REDACTED]	A/C
2729	2 Tinker AFB, Oklahoma	Military	A/C
2730	3 North Rome, Pennsylvania	[REDACTED]	Astro (ARCTURUS)
2731	4 Menzel (AMS 2330) Meteor (INFO)	[REDACTED]	
2732	7 Philadelphia, Pennsylvania (American Meteor Society-Fireball Report)(INFO)	[REDACTED]	
2733	7 Holloman, New Mexico	[REDACTED]	Balloon
2734	7 Scott AFB, Illinois	Military	Balloon
2735	8 Long Beach, California	Sheriff's Office	Insufficient Data
2736	9 Sampson AFB, New York	[REDACTED]	A/C
2737	11 Waubun, Minnesota	[REDACTED]	Other (UNRELIABLE RPT)
2738	11 Albuquerque, New Mexico	[REDACTED]	Other (BIRDS)
2739	12 Arabian Sea (BO Bulletin) Report of Abnormal Refraction (INFO)	[REDACTED]	
2740	12 Waterville, Maine	[REDACTED]	A/C
2741	12 Yakima, Washington	Military Air	Astro (SUN DOG)
2742	12 Offutt AFB, Nebraska	Ground (RADAR)	Balloon
2743	13 Dobbins AFB, Georgia	Tower Personnel	Other (Searchlights)
2744	14 Cincinnati, Ohio (CHIFO)(INFO)	[REDACTED]	
2745	15 Minneapolis, Minnesota	General Mills Crew	UNIDENTIFIED
2746	15 Palmer, Alaska	[REDACTED]	Insufficient Data
2747	15 Dayton, Ohio	[REDACTED]	Astro (METEOR)
2748	16 Cyprus Island	Military	UNIDENTIFIED
2749	16 Presque Island, Maine	Ground (RADAR)	Other (Electronic Interference or Bird)
2750	19 Philadelphia, Pennsylvania (INFO)(?) Newsclipping	[REDACTED]	
2751	19 Winsor, Newfoundland	[REDACTED]	Balloon
2752	19 Westport, Mississippi	[REDACTED]	Astro (METEORS)
2753	19 Lowry AFB, Colorado	Military	Balloon
2754	19 Bolling AFB, Washington	[REDACTED] & Others	UNIDENTIFIED
2755	20 Norfolk, Virginia	[REDACTED]	Balloon
2756	22 Compton, California	[REDACTED]	Astro (JUPITER)
2757	24 Concord, California (CSI)(INFO)	[REDACTED]	
2758	25-31 Lubbock, Texas (CSI)(INFO)	[REDACTED]	
2759	25 Simlutak, Greenland	Not Reported	Astro (MARS/ARCTURUS)
2760	26 Baltimore, Maryland	[REDACTED]	A/C
2761	26 135.26S 34.48N (Pacific)	Control Tower, Air Vis	Astro (METEOR)
2762	26 Melbourne, Florida	Civil Airlines	Astro (METEORS)
2763	29 Pepperell AFB, Newfoundland	[REDACTED]	Astro (JUPITER)
2764	29 Hampton, Virginia	[REDACTED]	Astro (METEOR)
2765	29 Napleton, Maine	[REDACTED] & Others	UNIDENTIFIED
2766	29 Presque Isle, Maine	[REDACTED]	Astro (METEOR)
2767	30 Borton AFB, California	Air Visual	Insufficient Data
2768	31 Annapolis, Maryland	[REDACTED] & Others	Balloon
2769	31 Logansville, Ohio	[REDACTED]	Astro (METEOR)
2770	31 Union Lake, Michigan	[REDACTED]	Insufficient Data

NOVEMBER 1953 SIGHTINGS

DATE	LOCATION	OBSERVER	EVALUATION
2771 1	Indian Ocean (HO Bulletin)(INFO)	UNUSUAL RADAR RETURNS	
2772-1	Big Moose Lake, New York	[REDACTED]	Other (HOAX)
2773 1	Guadaloupe, Island	[REDACTED]	Astro (METEOR)
2774 2	Idlewild AP, New York	[REDACTED]	Other (CLOUD/CONTRAIL)
2775 2	Norton AFB, California	[REDACTED] (PHOTO)	A/C
2776 3	England (Air Visual/Radar) Balloon..... (INFO)	[REDACTED]	
2777 3	Richmond, Virginia (American Meteor Society Report)(INFO)	[REDACTED]	
2778 4	Ashley, North Dakota	[REDACTED]	Astro (POMALHAUT)
2779 5	Indiana-Illinois Area	[REDACTED]	Insufficient Data
2780 7	Long Beach AFB, California	[REDACTED]	Astro (MARS)
2781 7	Prince George, B.C., Canada	Military	A/C
2782 8	North Pacific (HO Bulletin) Meteor Observation through Overcast..... (INFO)	[REDACTED]	
2783 9	Pepperrel AFB, Newfoundland	[REDACTED]	Astro (METEOR)
2784 10	Dayton, Ohio	[REDACTED]	Astro (METEOR)
2785 11	North Pacific (HO Bulletin) Long Duration w/glowing tail Meteor..... (INFO)	[REDACTED]	
2786 14	Lebanon, Ohio (CRIFO)(INFO)	[REDACTED]	
2787 14	New Orleans, Louisiana	[REDACTED]	A/C (HELCS)
2788 15	McCool Junction, Nebraska	Civil Airlines	Astro (METEOR)
2789 15	Watson, California	[REDACTED]	Balloon
2790 15	St Louis, Missouri	[REDACTED]	A/C
2791 16	Catalina, California	[REDACTED]	Astro (JUPITER)
2793 17	New York City, New York	[REDACTED]	A/C
2794 17	Los Alamos, New Mexico	[REDACTED]	Balloon
2795 18	Maitowoc, Wisconsin	[REDACTED]	UNIDENTIFIED
2796 18	Azores Islands	[REDACTED]	Astro (METEOR)
2797 19	33.59N 55.14W (Atlantic)	[REDACTED]	Astro (METEOR)
2798 19	Panama City, Florida	[REDACTED]	Balloon
2799 20	Marietta, Ohio	[REDACTED]	Insufficient Data
2800 21	Kirtland AFB, New Mexico	Multiple Air & Ground	Astro (METEOR SHOWER)
2801 22	Shemya Island (HO Bulletin) Exceptional Meteor 20 sec, burst into 2 balls (INFO)	[REDACTED]	
2802-22-23	Woomera, Australia	Multiple	Astro (METEOR SHOWER)
2803 23	KINROSS INCIDENT (INFO)	[REDACTED]	
2804 25	Clewson, South Carolina	[REDACTED]	Insufficient Data
2805 27	Saudi Arabia	[REDACTED]	Insufficient Data
2806 27	Saudi Arabia	[REDACTED]	Astro (METEOR)
2807 27	Keflavik, Iceland	[REDACTED]	Astro (METEOR)
2808 27	Holston, Texas	[REDACTED]	Balloon
2809 27	Phoenix, Arizona	[REDACTED]	Astro (STARS/PLANETS)
2810 28	Brookley AFB, Alabama	[REDACTED]	Astro (JUPITER)
2811 29	North Pacific (HO Bulletin) Unusual Meteor observation..... (INFO)	[REDACTED]	
2812 30	North Atlantic (HO Bulletin) Meteor with tail that glowed for 4 min..... (INFO)	[REDACTED]	
2813 30	Minneapolis, Minnesota	[REDACTED]	Astro (SIRIUS)
2814 10	60.10W 37.50W (Atlantic)	Danish Ship	Insufficient Data
2815 11	48.40N 57.30W (Atlantic)	Boec	Astro (METEOR)
2816 20	36.55N 76.00W (Atlantic)	Navy Air	Balloon

DECEMBER 1953 SIGHTINGS

DATE	LOCATION	OBSERVER	EVALUATION
2717 1	Dayton, Ohio	[REDACTED]	Insufficient Data
2718 3	Holloman AFB, New Mexico	Ground (RADAR)	Insufficient Data
2719 3	North Truro, Massachusetts	Ground (RADAR)	A/C
2720 3	Belmar, New York	Air (RADAR & Visual)	Insufficient Data
2721 4	Houston, Texas	[REDACTED]	Balloon
2822 8	Gulf of Siam (HO Bulletin)(INFO)	[REDACTED] (Luminous Light	Waves).....
2823 8	St Louis, Missouri	[REDACTED]	A/C (B-50)
2824 9	Thule AB, Greenland	Air Visual (Military)	Astro (METEOR SHOWER)
2825 10	Columbus, Indiana	[REDACTED]	Insufficient Data
2826 10	Maryland-Pennsylvania Area	Multiple Gd & Air	Astro (METEOR)
2827 11	Lake Ontario Canada (Newsclipping)(INFO)	[REDACTED]	
2829 11	Rome, New York	[REDACTED]	Astro (METEOR)
2830 12	Gulf of Mexico (HO Bulletin)(INFO)	[REDACTED] (Unusual vertical meteor).....	
2831 13	Caribbean Sea (HO Bulletin)(INFO)	[REDACTED] ght.....	
2832 13	Albuquerque, New Mexico	[REDACTED]	Balloon
2833 14	Panama City, Florida	[REDACTED]	Balloon
2834 15	Idaho Falls, Idaho	[REDACTED]	Insufficient Data
2835 16	Ft Belvoir, Virginia	[REDACTED]	Astro (SUN DOG)
2836 16	Mediterranean Area	Military (RADAR)	Other (RADAR ANALYSIS)
2837 16	Agoura, California	Gd & Air Visual by Lockheed Personnel	Other (LENTICULAR CLOUD)
2838 17	Hassleholm, Sweden	[REDACTED]	UNIDENTIFIED
2839 17	22.30N 158W (Pacific)	[REDACTED]	A/C
2840 24	El Cajon, California	[REDACTED]	UNIDENTIFIED
2841 26	North Korea	Military Air	Balloon
2842 27	Orwigsburg, Pennsylvania	[REDACTED]	Astro (JUPITER)
2843 27	Madison, Connecticut (CASE MISSING)	[REDACTED]	A/C
2844 28	Marysville, California	[REDACTED]	UNIDENTIFIED
2845 28	Minneapolis, Minnesota	[REDACTED]	Astro (METEOR)
2846 20	Paris, France (Fowler)(INFO)	[REDACTED] (PHOTO)	
2847 29	Rock Springs, Wyoming	[REDACTED]	Insufficient Data
2848 30	Miami, Florida	[REDACTED]	Balloon
2849 31	San Jacinto & Palm Springs, Calif	Mil & Civ	Other (MISSILE/ROCKET)
2850 31	Seal Beach, California	Civilian	Other (MISSILE/ROCKET)
2851 31	Quantico, Virginia	Military Multi Air Visual	Other (Grimes Light on A/C)

JANUARY 1954 SIGMET ()

DATE	LOCATION	OBSERVER	EVALUATION
2152	Wabash, Indiana	[REDACTED]	[REDACTED]
2153	Florence, Massachusetts	[REDACTED]	[REDACTED]
2154	Toms River, New Jersey	[REDACTED]	Insufficient Data
2155	Shreveport, Louisiana	Military & Civilian	Other (SEARCHLIGHT)
2156	Melbourne, Australia	[REDACTED] (PROTO)	Other (METS)
2157	Athens, Texas (Newscippings)	[REDACTED] (INFO)	Other (INCONSISTENT)
2158	Omaha, Nebraska	[REDACTED]	[REDACTED]
2159	SI. City, Iowa	[REDACTED]	Astro (METEOR)
2160	Seaver, Tennessee	[REDACTED]	Astro (METEOR)
2161	St. George, Australia	[REDACTED] (INFO)	[REDACTED]
2162	Albuquerque, New Mexico	[REDACTED]	Other (REFLECTION)
2163	Toowoomba, Australia	[REDACTED]	Astro (METEOR)
2164	Or. Ia, Michigan	[REDACTED]	A/C
2165	Carroll, Virginia	Military	Insufficient Data
2166	Berlin, Germany	Multi Civilian	Insufficient Data
2167	Millbrook, Alabama	Unknown - Civilian	Astro (METEOR)
2168	North Atlantic (Hydrographic Bulletin)	[REDACTED] (INFO)	Balloon
2169	York, Pennsylvania	[REDACTED]	[REDACTED]
2170	Westminster, England	[REDACTED]	Astro (METEOR)
2171	Las Vegas, Nevada	[REDACTED]	Astro (METEOR & JUPITER)
2172	NE United States, Canada (Newspaper)	[REDACTED] (INFO)	Balloon
2173	Cascadia, Michigan	[REDACTED]	[REDACTED]
2174	Melbourne, Australia	Military	Astro (METEOR)
2175	Kelly AFB, Texas	[REDACTED]	Insufficient Data
2176	[REDACTED]	Military (RADAR)	Other (Atmosphere Disturbance)
2177	Mallala, South Australia	[REDACTED]	Astro (METEOR)
2178	Melbourne, Australia	[REDACTED]	Balloon
2179	Plymouth, Mississippi	Unknown - Civilian	A/C
2180	Greenshill, Ohio (WFO Newsletter)	[REDACTED] (INFO)	[REDACTED]
2181	Morris, South Australia	[REDACTED]	Insufficient Data
2182	North Atlantic (Hydrographic Bulletin)	[REDACTED] (INFO)	[REDACTED]
2183	North Atlantic (Hydrographic Bulletin)	[REDACTED] (INFO)	[REDACTED]
2184	Hanston AFB, England	Military	Balloon
2185	Waco, Texas	Military	Insufficient Data
2186	West Point, Kentucky	[REDACTED]	Other (Searchlight or Spotlight Active)
2187	[REDACTED]	[REDACTED]	[REDACTED]
2188	Swan Park, California	Multi Civilian	1. A/C
2189	[REDACTED]	[REDACTED]	2. Insufficient Data
2190	Caperville, Illinois	[REDACTED]	A/C
2191	Las Cruces, New Mexico	[REDACTED]	Astro (METEOR)
2192	Seneca Lake, New York	[REDACTED]	Balloon
2193	Seneca Lake, New York	Military	Balloon
2194	Sta. Albans, Virginia	Multi Civilian	[REDACTED]
2195	[REDACTED]	[REDACTED]	[REDACTED]
2196	[REDACTED]	[REDACTED]	[REDACTED]
2197	[REDACTED]	[REDACTED]	[REDACTED]
2198	[REDACTED]	[REDACTED]	[REDACTED]
2199	[REDACTED]	[REDACTED]	[REDACTED]
2200	[REDACTED]	[REDACTED]	[REDACTED]
2201	[REDACTED]	[REDACTED]	[REDACTED]
2202	[REDACTED]	[REDACTED]	[REDACTED]
2203	[REDACTED]	[REDACTED]	[REDACTED]
2204	[REDACTED]	[REDACTED]	[REDACTED]
2205	[REDACTED]	[REDACTED]	[REDACTED]
2206	[REDACTED]	[REDACTED]	[REDACTED]
2207	[REDACTED]	[REDACTED]	[REDACTED]
2208	[REDACTED]	[REDACTED]	[REDACTED]
2209	[REDACTED]	[REDACTED]	[REDACTED]
2210	[REDACTED]	[REDACTED]	[REDACTED]
2211	[REDACTED]	[REDACTED]	[REDACTED]
2212	[REDACTED]	[REDACTED]	[REDACTED]

FEBRUARY 1954 SIGHTINGS

DATE	LOCATION	OBSERVER	EVALUATION
2893 Feb	Seattle & Anchorage (AERO Newsletter, Apr 54)	(INFO)	
2894 1	Mobile, Alabama	Military & Civilian	Balloon
2895 1	Puente, California	(PHOTO OF PHYS 3)	Insufficient Data
2896 1	Tuscaloosa, Alabama	(PHOTO)	Insufficient Data
2897 2	Greenwich, Connecticut (Greenwich Conn Times Newspaper)	Morrill, Moshier	(INFO)
2898 4-7	Eagle Grove, Webster City, Iowa	Multi Civilian	Astro (STAR/PLANET)
2899 4	Carswell AFB, Texas (A-10)	Military (RADAR)	A/C
2900 6	Miami, Florida (Dayton Daily News, 8 Feb 55)	(INFO)	
28998	Mediterranean Sea (Hydrographic Bulletin)		(INFO)
2900 8	Wichita, Kansas		Balloon
2901 8	Key West, Florida	Pan American Air	Insufficient Data
2902 9	Bridgesport, Connecticut		Balloon
2903 15	Greenville, North Carolina		Astro (METEOR)
2904 15	Greenville, North Carolina	Military (RADAR)	Other (RADAR REFLECTION)
2905 20	Pepperrell AFB, Newfoundland	Military	Other (CONTRAILS)
2906 21	Van Nuys, California		A/C
2907 23	Price, Pennsylvania		Astro (METEOR)
2908 23	Washington, D. C.		Balloon
2909 23	Nellis AFB, Nevada	Military	Astro (JUPITER)
2910 23	Washington, D. C.	Multi Civilian	Balloon
2911 25	Long Island, N.Y.		Insufficient Data
2912 26	North Atlantic (Hydrographic Bulletin)	(INFO)	
2913 26	Newburyport, Massachusetts	Multi Civilian	UNIDENTIFIED
2914 26	Columbus, Ohio	Unknown Civilian	A/C
2915 26	Keesler AFB, Mississippi	Military	Astro (METEOR)
2916 28	South Atlantic (Hydrographic Bulletin)	(INFO)	
2917 12	Arctic Training Light	(INFO)	
2918 21	Long Beach, CA		n/a

MARCH 1954 SIGHTINGS

DATE	LOCATION	OBSERVER	EVALUATION
Spring	Stalingrad, USSR	Civilian - Unknown	Other (ROCKET) 2920
Mar, Apr	Oakland, California	[REDACTED]	1. Astro (METEOR) 2921 2. Ball Lightning [REDACTED]
2	Orangeville, Maryland	[REDACTED]	Insufficient Data 2922
2	Pennsylvania	Military & Civilian	UNIDENTIFIED 2923
4	Baltimore, Maryland	[REDACTED]	Other (REFLECTION) 2924
5	Chihuahua, Mexico	Valenzuela	Other (UNRELIABLE RPT) 2925
5	Mouasseur, French Morocco	Ground (RADAR) Air Visual Air Visual	1. Ground Reflection 2926 2. Insufficient Data 3. UNIDENTIFIED
6	Milwaukee, Wisconsin	[REDACTED]	Astro (JUPITER) 2927
7	Keessler, Mississippi (present specimen)	Military (PHOTOS)	Balloon 2928
7	Arlington, Virginia	Military	Astro (STARS) 2929
8	Panama City, Florida	Multi Civilian	Other (BIRDS) 2930
8	San Antonio, Texas	Military & Civilian	Astro (METEOR) 2931
9	Cincinnati, Ohio (CRIFE Newsletter)	(INFO) [REDACTED]	2932
9	Newfoundland	Military	Astro (METEOR) 2933
11	Keesler AFB, Mississippi	Military	Astro (METEOR) 2934
11-12	Pittsburg, Pennsylvania	Military (RADAR)	Other (GROUND REFLECTION) 2935
12	Mouasseur AFB, French Morocco	Military	Insufficient Data 2936
12	Mouasseur, French Morocco	Military	UNIDENTIFIED 2937
12	Narsarsuaq, Newfoundland	Military	A/C 2938
12	Scranton, Pennsylvania	[REDACTED]	Astro (METEOR) 2939
16	Oak Park, Illinois	Civilian & Military	Astro (METEOR) 2940
17	Long Beach, California	[REDACTED]	Balloon 2941
18	Alexandria, Virginia	[REDACTED]	Insufficient Data 2942
22	Wertherly, Pennsylvania	[REDACTED]	Other (REFLECTIONS) 2943
23	Bahn AB, Germany (CASE MISSING)	Military	A/C 2944
27	Ocenee, Illinois	Multi Civilian	Balloon 2945
27	Cherokee, Sinclair, Wyoming	[REDACTED]	Astro (METEOR) 2946
27	Gateway Intersection, Alabama	Unknown Civilian	Insufficient Data 2947
27	Fort Worth, Texas	Multi Civilian	A/C 2948
28	Norwich, Connecticut	Multi Civilian	1. Balloon 2949 2. Astro (METEOR)
29	Philadelphia, Pennsylvania	[REDACTED]	Other (BIRDS) 2950

(*) IN SEPARATE FOLDER

APRIL 1954 SIGHTINGS

DATE	LOCATION	OBSERVERS	EVALUATION
2951 1	Anadarka, Oklahoma	[REDACTED]	Insufficient Data
2952 3	Atlanta, Georgia	[REDACTED]	Other (SEARCHLIGHT)
2953 3	Wichita, Kansas	[REDACTED]	Other (BIRDS)
2954 4	Scotland (NICAP)(INFO)..Waltworth	[REDACTED]	
2955 4	Morris, Tennessee	[REDACTED]	A/C
2956 4	40.38N 44.10W (Atlantic)	[REDACTED]	Balloon
2957 4	Stewart AFB, New York	Military	Balloon
2958 6	Rangoon, Burma (CASE MISSING)	Unknown Civilian	A/C
2959 6-13-19	Savannah, Georgia (CASE MISSING)	Unknown - Civ & Mil	Balloon
2960 7	Hogfolk, Virginia	Military	A/C
2961 8	Tokyo, Japan (Tokyo, Panama, English, Apr 9, 1954, 1418 GMT--W)(INFO)	[REDACTED]	
2962 8	Chicago, Illinois	[REDACTED]	UNIDENTIFIED
2963 10	Columbia, Missouri	Multi Civilian	Insufficient Data
2964 11	Kansas City, Missouri	[REDACTED]	Insufficient Data
2965 13	Annapolis, Maryland	Multi Civilian	Other (ARC WELDER FLASHES)
2966 13	Colorado Springs, Colorado	Military	Astro (METEOR)
2967 14	Roswell, New Mexico	Unknown	Insufficient Data
2968 15	Bolder City, Nevada	[REDACTED]	A/C
2969 15-19	South Korea (CASE MISSING)	Military	Astro (METEOR)
2970 16	Oahu, Honolulu	[REDACTED]	A/C
2971 18	Sampson AFB, New York	Military	A/C
2972 22	San Nicholas Island, California	Military	Insufficient Data
2973 22	Elizabethtown, Pennsylvania	[REDACTED]	Astro (METEOR)
2974 23	Pittsfield, Maine	[REDACTED]	UNIDENTIFIED
2975 23	Myrtle Beach, South Carolina	Multi Civilian	Insufficient Data
2976 24	Bartland, Maine	[REDACTED]	UNIDENTIFIED
2977 24	Greenbrier, West Virginia	Unknown	Astro. (METEOR)
2978 24	Charleston, South Carolina	Military	Astro (METEOR)
2979 24	Shaw AFB, South Carolina	Unknown Civilian	Astro (METEOR)
2980 25	Coral Gables, Florida	Military	Insufficient Data
2981 25	Kadena AFB, Okinawa	Military	Insufficient Data
2982 26	Mildenhall, England	Military (PHYSICAL S) Photos	Other (RADAR TRACKING DEVICE)
2983 26	Athens, Georgia	[REDACTED]	UNIDENTIFIED
2984 28	Fort Worth, Texas	[REDACTED]	Astro (JUPITER)
2985 30	Salisbury Beach, Massachusetts	[REDACTED]	A/C

MAY 1954 SIGHTINGS

DATE	LOCATION	OBSERVER	EVALUATION
2986	1 Logan, Utah (Stringfield) Meteor Landing (INFO)		
2987	4 St Lawrence Island, Alaska (CASE MISSING)	Unknown	Civilian Other (SHIP)
2988	5 Cincinnati, Ohio (CRIFO) Stringfield (INFO)		
2989	5 Kansas City, Missouri		
2990	6 Miami, Florida		Insufficient Data
2991	9 Foster AFB, Texas	Civilian - Multi	Balloon
2992	10 44°54N 49.30W (Atlantic)	Military	Astro (METEOR)
2993	10 East Point, Georgia	Military	Other (SURFACE VESSELS)
2994	10 Elsinore, California		A/C
2995	10 Reading, Pennsylvania	Military	UNIDENTIFIED
2996	11 Omaha, Nebraska		A/C
2997	11 Washington, D. C.		A/C
2998	12 Dayton, Ohio	Military	UNIDENTIFIED
2999	13 26.5N 146.12W (Pacific)		A/C
3000	14 Norfolk, England	Military	A/C
3001	15 Salinas, California	Military (RADAR)	Balloon
3002	17 Ellington AFB, Texas	Military	Astro (METEOR)
3003	17 Sweden	Military	Astro (METEOR)
3004	19 Gravesville, New York	Unknown Civilian	Astro (METEOR)
3005	19 Hamilton, New York		Astro (METEOR)
3006	20 Bay St. Louis, Mississippi		A/C
3007	21 Needles, California	Multi Civilian	Astro (ARCTURUS)
3008	22 Los Angeles, California	Unknown	Insufficient Data
3009	22 La Porte, Indiana	Unknown	Astro (METEOR)
3010	23 Dayton, Ohio (Daily News, May 24)(INFO)		UNIDENTIFIED
3011	24 Cleveland, Ohio		
3012	24 New Zealand (The Christchurch Star Sun, May 25, 1954)(INFO)	Military	Astro (JUPITER)
3013	24 Richmond, Indiana (in following folder)	Military (PHOTOS)	Astro (SUN DOG)
3014	24 Schuyerville, New York	Civilian - Multi	Astro (JUPITER)
3015	29 Chicago, Illinois	Civilian (PHOTOS)	Insufficient Data
3016	30 Willcox, Arizona		Other (REFLECTION)
3017	30 Columbus, Ohio		Insufficient Data
3018	30 Las Vegas, Nevada	Military	Insufficient Data
3019	31 Larson AFB, Washington, D. C.	Military & Civilian	Astro (METEOR)
3020	31 Boston, Massachusetts (New York Times)(INFO)		
3021	31 Westwood, Cincinnati, Ohio		
3022	31 Concord, New Hampshire		Astro (METEOR)
3023	31 Mississippi City, Mississippi		UNIDENTIFIED
3024	31 Napavine, Washington (CASE MISSING)	Multi Civilian	A/C
3025	May-25 Jun Dayton, Ohio	Unknown Civilian	Other (GLASS)
			Other (Psychological)

JUNE 1954 EIGHTINGS

DATE	LOCATION	OBSERVER	EVALUATION	
June	Mooreville, Indiana	PHOTOS	Astro (STAR/PLANET)	3025
June	Muskogee Oklahoma	PHOTOS	Other (FAKE PHOTO)	3026
June	Lincolnwood, Illinois	PHOTOS	Astro (STAR/PLANET)	3027
1	Boston, Massachusetts	[REDACTED]	Balloon	3028
1	Minneapolis, Minnesota	Military	UNIDENTIFIED	3029
2	San Juan, Puerto Rico	[REDACTED]	Balloon	3030
4	Minneapolis, Minnesota (Kawett)(INFO)	[REDACTED]		3031
4	Copenhagen, Denmark (Kawett)(INFO)	[REDACTED]		
5	Three Oaks, Michigan	[REDACTED]	Insufficient Data	3032
5	Indianapolis, Florida	Military & Civilian	Other (SEARCHLIGHT)	3033
5	Pasco, Washington	[REDACTED]	Insufficient Data	3034
6	Julesburg, Kentucky	[REDACTED]	Astro (MARS)	3035
7	Rockville, Maryland	Multi Civilian	Astro (STAR/PLANET)	3036
8	Texarkana, Texas	[REDACTED]	UNIDENTIFIED	3037
8	Sardis Lake, Mississippi	[REDACTED] (PHYSICAL S)	Other (Radio/Transmitting Device)	3038
3	Rogersville, Tennessee	[REDACTED]	Astro (METEOR)	3039
9	Manassas, Virginia	[REDACTED]	A/C	3040
10	Cleveland, Ohio	[REDACTED]	A/C	3041
10	Eastwood, Texas	Military	UNIDENTIFIED	3042
11	Charleston, West Virginia (INFO)	[REDACTED]		3043
11	Reese AFB, Texas (CASE MISSING)	Military	Insufficient Data	3044
11	Pasadena, California	[REDACTED]	A/C	3045
12	Hyttsville, Maryland	[REDACTED]	Astro (STAR/PLANET)	3046
14	Great Kills, New York	[REDACTED]	Astro (METEOR)	3047
14	Memphis, Tennessee	[REDACTED]	A/C (Blimp)	3048
15	Vero Beach, Florida	[REDACTED]	Insufficient Data	3049
15	Patrick AFB, Florida	Military	Astro (VENUS)	3050
16	Patrick AFB, Florida	Military	Balloon	3051
17	West Germany (INFO)	[REDACTED]		3052
17	Poughkeepsie, New York	[REDACTED]	Balloon	3053
18	Olmsted AFB, Middlebury, Vt.	Military (PHOTOS)	Balloon	3054
18	New York City, New York	[REDACTED]	Insufficient Data	3055
21	Los Angeles, California	Civilian - Unknown	Insufficient Data	3056
21	Fort Bragg, North Carolina	Military	A/C	3057
21	Delray Beach, Florida	[REDACTED]	Astro (METEOR)	3058
21	Clayton, Alabama	[REDACTED]	Astro (METEOR)	3059
21	Savannah, Georgia	[REDACTED]	Insufficient Data	3060
22	Cleveland, Ohio	[REDACTED]	Insufficient Data	3061
22	Miami Beach, Florida	Military	UNIDENTIFIED	3062
23	Columbus, Ohio	Military	Astro (MARS)	3063
23	Columbus, Ohio	Military	A/C	3064
23	Madeira, Ohio	[REDACTED]	Insufficient Data	3065
23	Denver, Colorado	[REDACTED]	A/C	3066
24	Danvers, Massachusetts	[REDACTED]	UNIDENTIFIED	3067
24	Dayton Ohio	[REDACTED]	Insufficient Data	3068
24	[REDACTED]	[REDACTED]	Insufficient Data	3069
24	Wilmington, Vermont	[REDACTED]	Astro (MARS)	3070
24	Wilmington, Ohio (CASE MISSING)	Civilian	A/C	3071
24	Indian Lake Ohio	[REDACTED]	UNIDENTIFIED	3072
24	Ohio (Cincinnati, Dayton, Columbus)	Civilian & Military	Balloon	3073
24	Indianapolis Ohio	[REDACTED]	A/C	3074
24	[REDACTED]	[REDACTED]	Balloon	3075
26	Franklin, Wisconsin	[REDACTED]	Balloon	3076
27	Norton, Kansas	[REDACTED]	Insufficient Data	3077
30	Bagdad, Florida	[REDACTED]	Astro (Star)	3078
30	Mobile, Alabama	[REDACTED]	Aircraft	3079
30	Labrador, Canada	[REDACTED]	Astro (MARS)	3080
30	Amarillo, Texas	letter		3081

JULY 1954 SIGHTINGS

DATE	LOCATION	OBSERVER	EVALUATION
3082	July		
	Alamosa, Colorado (DRM)(INFO)		Insufficient Data
3083	1		
	North Arlington, Virginia		
3084	2		
	Canada (Space-Craft Landing in Canada) (INFO)		
3085	2		
	Walesville, New York (Stringfield and Others)(INFO)		
3086	2		
	Stockton, California	Civilian and Military	Astro (METEOR)
3087	2		
	Dayton, Ohio (CASE MISSING)	Unknown Civilian	Insufficient Data
3088	3		
	Bermuda (FOLLOW)	Military (RADAR & PHOTOS)	Other (SHIPS)
3089	3		
	Fairchild AFB, Washington (FOLLOW)	Military (PHOTOS)	Balloon
3090	3		
	Concord Center, Massachusetts		Other (SEARCHLIGHT)
3091	5		
	West Berlin, Germany	Unknown	Insufficient Data
3092	5		
	White Wood, South Dakota	Multi Civilian	Other (BRACON)
3093	6		
	Fullerton, Nebraska		A/C
3094	7		
	Cleveland Heights, Ohio		A/C
3095	8		
	Lock, Nevada		Balloon
3096	8		
	Texas (Victoria, San Antonio, Edna)	Multi Civilian	Astro (METEOR)
3097	8		
	Long Beach, California		Astro (METEOR)
3098	9		
	Manston, England	Military	Insufficient Data
3099	9		
	Denver, Colorado	Military	A/C
3100	9		
	Lowry AFB, Colorado	Military and Civilian	Insufficient Data
3101	9		
	Hebron, Newfoundland	Unknown Civilian	Astro (SPICA)
3102	10		
	Garden City, New York		Astro (METEOR)
3103	10		
	Somerset, Pennsylvania		Other (CONTRAIL)
3104	12		
	Hamilton AFB, California	Military	Astro (METEOR)
3105	13		
	Newburg, New York	Multi Civilian	A/C
3106	14		
	St. Louis, Missouri	Multi Civilian	Other (DEBRIS IN WI)
3107	14		
	Phoenix, Arizona		A/C
3108	14		
	Unknown	Unknown	Insufficient Data
3109	15		
	Waterville, Minnesota	Multi Civilian	A/C
3110	15-1 Aug		
	Groveland, Florida	Multi Civilian	Astro (VENUS)
3111	15		
	Winter & Obijwa, Wisconsin		Balloon
3112	15		
	Bath, Michigan		Astro (METEOR)
3113	16		
	Wilmington, Delaware		Astro (VENUS)
3114	18		
	Neustadt, Germany		Insufficient Data
3115	18		
	Duluth, Minnesota	Military & Civilian	Balloon
3116	18		
	Normandy, Missouri		UNIDENTIFIED
3117	18		
	St. Louis, Illinois		A/C
3118	18		
	Rivera, California		A/C
3119	19		
	Pr. Eq, Africa	Unknown	Insufficient Data
3120	19		
	Brooklyn, New York		Insufficient Data
3121	19		
	Dallas, Texas	Military	Insufficient Data
3122	21		
	Ft. Walton Beach, Florida		Astro (MARS)
3123	21		
	Hope, Arkansas		Insufficient Data
3124	21		
	San Antonio Texas		Astro (METEOR)
3125	22		
	Coronado, California		Insufficient Data
3126	23		
	Narsarasuak AB, Greenland	Military	Other (FLAKE)
3127	23		
	Milford, Ohio		Insufficient Data
3128	23		
	South Lakewood, New Jersey		Insufficient Data

⊙ IN SEPARATE FOLDERS

<u>Date</u>	<u>Location</u>	<u>Evaluation</u>
3129 25	Wright-Patterson AFB, Ohio	Insufficient Data
3130 25	Lake Erie	Unknown
3131 27	Pepperell AFB, Newfoundland	A/C
3132 27	Ocean City, Maryland	Smoke Pot
3133 28	Miami, Florida	Sunday
3134 28	Washington, D.C.	A/C
3135 28	Miami, Florida	Astro (Meteor)
3136 28-29	Camp Cook, Rapid City, South Dakota	Astro (Meteor)
3137 29	Korea	Astro (Meteor)
3138 29	Atlantic City, New Jersey	Balloon
3139 29	Dielsfeld, Germany	Insufficient Data
3140 30	Los Angeles, California	Unidentified
3141 30	Sampson AFB, New York	Insufficient Data
3142 30	Bethesda, Maryland	Astro (Mars)
3143 31	Hampton, Virginia	Balloon
3144 30	Mountain View, Missouri	Hoax

AUGUST 1954 SIGHTINGS

DATE	LOCATION	OBSERVER	EVALUATION
3145 Aug	Lafayette, Indiana	[REDACTED]	Astro (METEOR SHOWER)
3146 Aug	Europe	[REDACTED]	UNIDENTIFIED
3147 Aug	Lincoln, Nebraska (Flying Saucer News, May 58)	Unknown	Insufficient Data
3148 Aug-Sep	Inglis, Florida	[REDACTED]	(INFO)
3149 2	Korea MISSING	[REDACTED]	[REDACTED]
3150 4	Westlake, Ohio	[REDACTED]	Astro (METEOR SHOWER)
3151 4	Washington, D. C.	[REDACTED]	UNIDENTIFIED
3152 4	Neustadt, Germany	[REDACTED]	Astro (MARS)
3153 5	Netherlands	[REDACTED]	Astro (MARS)
3154 5	West Germany (CASE MISSING)	Unknown Civilian	Insufficient Data
3155 6	Boonville, Georgia	Military	Astro (METEOR)
3156 7	San Antonio, Texas	[REDACTED]	Balloon
3157 8	Kaiserslauten, Germany	[REDACTED]	UNIDENTIFIED
3158 8	San Antonio, Texas	Military	A/C
3159 8	San Antonio, Texas	[REDACTED]	A/C
3160 9	St Cloud, Minnesota	[REDACTED]	Insufficient Data
3161 11	Atlantic Ocean 41.20N 30.20W	[REDACTED]	Balloon
3162 11	Maxwell AFB, Alabama	Military	A/C
3163 12	Pacific Ocean	Military & Civilian	Astro (MARS)
3164 13	Columbus, Georgia	[REDACTED]	UNIDENTIFIED
3165 13	Stavern, Norway	Military & Civilian	Astro (MARS)
3166 15	Greenbelt, Maryland	Military & Civilian	Insufficient Data
3167 17	San Marcos, Texas	Military & Civilian	A/C
3168 17	Langley AFB, Hampton, Newport News, Virginia	Military	UNIDENTIFIED
3169 19	Harlowtown, Montana	Multi	Astro (METEOR)
3170 19	Austria	[REDACTED]	Astro (METEOR)
3171 20	Moundville, West Virginia	Unknown	Insufficient Data
3172 21	Norway (Tronheim) (Flying Saucer Landing in Norway Reported)	[REDACTED]	Other (UNRELIABLE RPT)
3173 22	Patriot AFB, Florida	Civilian & Military	(INFO)
3174 22	Greenwich, Connecticut (Ross)	[REDACTED]	Astro (METEOR)
3175 22	New York City, New York	Military	[REDACTED]
3176 22	Philadelphia, Pennsylvania	[REDACTED]	Balloon
3177 23	Savannah Beach, Georgia	[REDACTED]	Balloon
3178 23	West Germany (CASE MISSING)	Unknown Civilian	A/C
3179 24	San Antonio, Texas	[REDACTED]	Insufficient Data
3180 24	Roanoke, Virginia (The Roanoke Newspaper)	[REDACTED]	Astro (METEOR)
3181 24-25	Lagarfjot River, Iceland	Multi Civilian	[REDACTED]
3182 26	Bismark, North Dakota	[REDACTED]	UNIDENTIFIED
3183 27	Denville, Virginia	[REDACTED]	Astro (METEOR SHOWER)
3184 27	Woodside, California (CRIFO Newsletter, 1 Oct 54)	[REDACTED]	UNIDENTIFIED
3185 27	Point Pleasant, New Jersey	Unknown Civilian	[REDACTED]
3186 27	Dorchester, Massachusetts	[REDACTED]	Astro (METEOR)
3187 28	Lambert Field, Missouri	[REDACTED]	UNIDENTIFIED
3188 28	Daventry, Becon Hill, England	[REDACTED]	Balloon
3189 29	Oklahoma City, Oklahoma (Money)	Military	Astro (METEOR)
3190 30	Prince Christian, Greenland	[REDACTED]	[REDACTED]
3191 30	Paris, France	Civilian - Unknown	UNIDENTIFIED
3192 31	Minneapolis, Minnesota	Civilian - Unknown	Insufficient Data
3193 31	Korea	Military	Insufficient Data
			Balloon

SEPTEMBER 1954 SIGHTINGS

DATE	LOCATION	OBSERVER	EVALUATION
3193	1. Pasco, Washington	[REDACTED]	Balloon
3194	2. Machisto, Okinawa (CASE MISSING)	Military & Civilian	Balloon
3195	2. Mineral Wells, Texas	[REDACTED]	A/C
3196	4. Butler, Missouri	[REDACTED]	UNIDENTIFIED
3197	5. Rockford, Illinois (CRIFO Newsletter, 1 Oct 54)(INFO)	Bartkus & McCole	UNIDENTIFIED
3198	5. Butler, Missouri	[REDACTED]	UNIDENTIFIED
3199	5. Hillcrest Heights, Maryland	[REDACTED]	Insufficient Data
3200	5. Palm Springs, California	[REDACTED]	Insufficient Data
3201	6. Washington, D. C.	[REDACTED]	Astro (METEOR)
3202	7. France	Unknown Civilian	Insufficient Data
3203	7. France	Unknown Civilian	Insufficient Data
3204	7. Las Vegas, Nevada	Military	Astro (METEOR)
3205	9. Seoul, Korea	Military	Balloon
3206	9. Kinston, North Carolina	Newborn	Astro (METEOR)
3207	12. Cape May, New Jersey	Unknown Civilian	A/C
3208	14. Finland	[REDACTED]	Astro (METEORITE)
3209	14. Italy	Unknown Civilian	Insufficient Data
3210	17. Hanlet, Indiana	[REDACTED] (PHOTOS)	Other (BOAX)
3211	17. N. Rome Giampino, Italy	Military	Balloon
3212	17. Clarkdale, Arizona	Military	Insufficient Data
3213	18. Kampo AB, Korea	Military	UNIDENTIFIED
3214	18. New Baden, Illinois	[REDACTED]	Insufficient Data
3215	18. Oklahoma	Military	Astro (METEOR)
3216	19. Montgomery, Alabama	[REDACTED]	Balloon
3217	19. Beaumont, Texas	Unknown Civilian	Balloon
3218	19. Atlanta, Georgia	[REDACTED]	Astro (STAR/PLANET)
3219	20. Ionia, Michigan	[REDACTED]	Insufficient Data
3220	20. Philadelphia, Pennsylvania	[REDACTED]	Astro (CAPELLA)
3221	20. Neah Bay, Washington	[REDACTED]	Astro (STAR/PLANET)
3222	21. Barstow, California	Multi Civilian	UNIDENTIFIED
3223	21. Winslow, Arizona	American Air Lines	Insufficient Data
3224	21. Santa Maria Airport, Azores	Multi Civilian	UNIDENTIFIED
3225	21. Houston, Texas	[REDACTED]	1. Insufficient Data 2. A/C
3226	21. Venice, California	[REDACTED]	Astro (VENUS)
3227	22. Marshfield, Missouri	[REDACTED]	UNIDENTIFIED
3228	23. Gatlinburg, Tennessee	[REDACTED]	UNIDENTIFIED
3229	23. Baltimore, Maryland	Military & Civilian	Astro (MARS)
3230	23. West Riverside, California	[REDACTED]	Insufficient Data
3231	24. Neosho, Missouri	[REDACTED]	Insufficient Data
3232	25. Biloxi, Mississippi	[REDACTED]	A/C
3233	26. Butler, Missouri	[REDACTED]	Other (BIRDS)
3234	26. Beaumont, Texas	Military	A/C
3235	26. Altoona, Pennsylvania	[REDACTED]	Insufficient Data
3236	27. Loudonville, Ohio	[REDACTED]	A/C
3237	27. Lafayette, Louisiana	Military & Civilian	Astro (METEOR)
3238	27. Philadelphia, Pennsylvania	Military	Insufficient Data
3239	27. Kensington, Maryland	[REDACTED]	Astro (MARS)
3240	30. Temple Hills, Maryland	[REDACTED]	Insufficient Data
3241	30. Lyon, France (Christian Science Monitor)(INFO)	[REDACTED]	Insufficient Data

OCTOBER 1954 SIGHTINGS

DATE	LOCATION	OBSERVER	EVALUATION	
Oct	Mojeve Desert, California	Military (XXXXXXXXXX)	Other (CHAFF)	3241
Oct	Belgrade, Igoslavia	Civ - Unknown	Insufficient Data	3242
1	Zerrbst, Germany	Civilian PAA	Other (MUNITIONS TESTS)	3243
1	Atlanta, Georgia	XXXXXXXXXX	Aircraft	3244
1-20 Nov	Killeen, Texas	Military	Astro (STARS/PLANETS)	3245
2	Scott AFB, Illinois	Military	Aircraft	3246
3	Warrenberg, Missouri	Military	Balloon	3247
4	North Arlington, Virginia	XXXXXXXXXX	Aircraft	3248
4	Philadelphia, Pennsylvania	XXXXXXXXXX	Astro (MARS)	3249
5	Houston, Texas	Military (RADAR)	1. Visual: Refraction	3250
5	Houston, Texas	XXXXXXXXXX	2. Ground: Ground Return	3251
7	Oahu, Hawaii	XXXXXXXXXX	Astro (STARS/PLANETS)	3252
8	Crane, Indiana	XXXXXXXXXX	Aircraft	3253
8	Imperial, Illinois	XXXXXXXXXX	Astro (METEOR)	3254
10	Houston, Texas	Civ - Unknown	Astro (METEOR)	3255
11	Marlboro, Maryland	XXXXXXXXXX	Astro (STARS/PLANETS)	3256
11	Alexandria, Virginia	Civilian - Multi	Balloon	3257
13	Kew Gardens, New York	Military	Insufficient Data	3258
13	San Antonio, Texas	XXXXXXXXXX	Astro (MARS)	3259
13	San Antonio, Texas	XXXXXXXXXX	Aircraft	3260
13	Nousseur, French Morocco	Military	UNIDENTIFIED	3261
13	Albuquerque, New Mexico	XXXXXXXXXX	Other (REFLECTION)	3262
13	Guadalupe Pass, Texas	XXXXXXXXXX	Aircraft	3263
13	Houston, Texas	XXXXXXXXXX	Astro (METEOR)	3264
13	Festus, Missouri	XXXXXXXXXX	Other (DEBRIS/REFLECTION)	3265
13	Pacific Ocean (CASE MISSING)	Military	Insufficient Data	3266
14	Agawan, Massachusetts	Harvey	Astro (METEOR)	3267
14	Roseville, California	XXXXXXXXXX	Other (SPIDER GOSSAMER)	3268
15	Enid, Oklahoma	Military	Other (BIRD)	3269
15, 16, 17	Kingfisher, Oklahoma (CASE MISSING)	Civ - Unknown	UNIDENTIFIED	3270
19	Off of Okinawa (CASE MISSING)	Mil & Civ	Astro (METEOR)	3271
19	Walnut Ridge, Arkansas	Civ - Unknown	Other (CONTRAILS)	3272
20	Cyprus (Mediterranean)	XXXXXXXXXX	Aircraft	3273
21	Heyford, England	Military	Astro (METEOR)	3274
22	Union City, Indiana	XXXXXXXXXX	Other (CHAFF)	3275
22	Marysville & Jerome, Ohio	Multiple (PHYSICAL S)	Other (SPIDER GOSSAMER)	3276
23	Miamisburg, Ada, Ohio	XXXXXXXXXX	Astro (METEOR)	3277
23	Olmstead AFB, Pennsylvania	Military	Insufficient Data	3278
23	Tinker AFB, Oklahoma	Military (RADAR)	Radar Beacon	3279
26	Long Beach, California	Civ - Unknown	Insufficient Data	3280
28	Karachi, Pakistan	Civ - Unknown	Astro (METEOR)	3281
28	Miho AB, Japan	Military	UNIDENTIFIED	3282
28	Tulsa, Oklahoma	American Airlines	Insufficient Data	3283
28	Merced, California	Military	Aircraft	3284
28	Oceans, Virginia	Military	Astro (METEOR)	3285
29	Philippine, Islands	Military (see following)	Astro (METEOR)	3286
29	Olmstead AFB, Pennsylvania	Military (PHOTOS) *	Balloon	3287
29	Azores	Civ - Multi	UNIDENTIFIED	3288
31	Calcutta, India	Civ - Unknown	Astro (METEOR)	3289
31	Monteridge, South Carolina	Mil & Civ	Astro (METEOR)	3290
31	Keosauqua, Missouri	Pilots	Astro (METEOR)	3291

④ IN SEPARATE FOLDER

OCTOBER 1954 SIGHTINGS

ADDITIONAL REPORTED SIGHTINGS (NOT CASES)

<u>DATE</u>	<u>LOCATION</u>	<u>SOURCE</u>	<u>EVALUATION</u>
3291 Oct	Italy	(Italian Newspaper Accounts of UFO Activity, IR 440-54, Oct 54)	
3292 Oct	France	(French Newspaper, "France-Soir, 14 Oct 54)	
3293 Oct	Cherry Valley, New York	(Satellite 1 Jun 57)	
3294 8	Pacoima, California	(Flying Saucer - 1960 Aug)	
3295 11	Cincinnati, Ohio	(Cincinnati Post)	
3296 15	Bangkok, Thailand	(New York Journal - 17 Oct 54)	
3297 27	Rocky Mountain States	(World of Flying Saucers)	
3298 28	Greenwich, Connecticut	(Greenwich, Conn Times, 29 Oct 54)	

NOVEMBER 1954 SIGHTINGS

DATE	LOCATION	OBSERVER	EVALUATION
3299 3	Burlison, Texas	[REDACTED]	Aircraft
3300 3	St. Louis, Missouri	[REDACTED]	Insufficient Data
3301 4	Labrador	Military	Astro (METEOR)
3302 4	Elmendorf, Alaska	Military	Balloon
3303 4	St Lawrence, Alaska	Unknown	Insufficient Data
3304 5	San Juan, Puerto Rico	[REDACTED]	Astro (METEOR)
3305 6	Memphis, Tennessee	[REDACTED]	Aircraft
3306 6	LaFollette, Tennessee	Military	Balloon
3307 6	Brandenburg, Kentucky	[REDACTED]	Balloon
3308 6	Nashville, Tennessee	[REDACTED]	Astro (METEOR)
3309 6	New Castle AFB, Delaware	Military	Aircraft
7	Okinawa (CASE MISSING)	Mil & Civ	Balloon
3310 7	Onsida, Tennessee	[REDACTED]	Balloons
3311 7	Baltimore, Maryland	[REDACTED]	Aircraft
3312 7	Brunswick, Georgia	Military	Astro (METEOR)
3313 7	Atlantic Ocean	Military	Insufficient Data
3314 7	Newark Valley, New York	[REDACTED]	Other (FLARES)
3315 8	Hampton Corner, Virginia	[REDACTED]	Insufficient Data
3316 8	Knoxville, Tennessee	[REDACTED]	Aircraft
3317 9	Salem, Massachusetts	Military	Balloon
3318 10	Townsend, Massachusetts	[REDACTED]	Astro (METEOR)
3319 11	West Virginia	[REDACTED]	Aircraft
3320 12	Louisville, Kentucky	[REDACTED]	Balloon
3321 12	Massachusetts, New Jersey	Multi Civilian	Astro (METEOR)
3322 12	Barberton, Ohio	[REDACTED]	Aircraft
3323 14	Killeen, Texas	Military	Balloon
3324 14	Federick, Maryland (CASE MISSING)	Civ - Unknown	Insufficient Data
3325 15	Walker AFB, New Mexico	Military	Aircraft
3326 15	Augusta, Maine	[REDACTED]	UNIDENTIFIED
3327 16	New Orleans, Louisiana	Mil & Civ (RADAR) Gd & Air Vis	1. Insufficient Data 2&3 Astro (STARS/PLA)
3328 17	Alexandria, Louisiana	Military	Insufficient Data
3329 18	Gulf of Mexico	Military (RADAR)	Insufficient Data
3330 18	Ogden, Utah	Mil & Civ	Astro (METEOR)
3331 19	Corvallis, Oregon	[REDACTED]	UNIDENTIFIED
3332 19	Beumont, Texas	Civ & Mil	Insufficient Data
3333 19	New Orleans, Louisiana	[REDACTED]	Astro (STARS/PLANETS)
3334 21	Canterbury, New Zealand	[REDACTED]	Balloon
3335 22	Edwards AFB, California	Military	Aircraft (REFUELING)
3336 23	Topia, New Mexico	[REDACTED]	Astro (METEOR)
3337 23	Los Alamos, New Mexico	[REDACTED]	Insufficient Data
3338 25	San Antonio, Texas	[REDACTED]	Aircraft (HELO)
3339 26	Milville, New Jersey	[REDACTED]	Insufficient Data
3340 26	Cincinnati, Ohio	[REDACTED]	Other (BIRDS)
3341 28	Manila, Philippines	Medical Doctor	UNIDENTIFIED
3342 29	Charleston, South Carolina (CASE MISSING)	Military	Astro (METEOR)
3343 30	Sylacauga, Alabama (FOLDER)	Hodges (PHOTO OF PHYS S)	Astro (METEOR)

(ALSO) Georgia, Mississippi, Alabama, South Carolina, Florida observations.....

in separate folder ADDITIONAL REPORTED SIGHTINGS NOT CASES
 over

DATE LOCATION SOURCE EVALUATION

DECEMBER 1954 SIGHTINGS

DATE	LOCATION	OBSERVER	EVALUATION	
1954	Porto Alegre, Brazil	Military	Insufficient Data	3347
1	Hamilton, Alabama	[REDACTED]	Other (ECCENTRIC)	3349
1	Long Beach, California	[REDACTED]	Insufficient Data	3350
2	Spanish Morocco	Military (RADAR)	Balloon	3351
3	Gulfport, Mississippi	[REDACTED]	UNIDENTIFIED	3352
5	Northeast, Pennsylvania	[REDACTED]	Other (PROB MIRAGE)	3353
5	Palm Beach, Florida	[REDACTED]	Astro (METEOR)	3354
6	Madison, Virginia	[REDACTED]	Insufficient Data	3355
7	Cape Province, South Africa (CASE MISSING)	Civilian	UNIDENTIFIED	3356
7	Edenton, North Carolina	Military	Balloon	3357
8	Banning, California	Military	Aircraft	3358
9	Palm Beach, Florida	[REDACTED]	Aircraft	3359
12	70.00N 156.20W Alaska	Military	Astro (STARS/PLANETS)	3360
12	Dallas, Texas	Multi Civilian	Astro (METEOR)	3361
13	Pyeongtaek, Korea (CASE MISSING)	Military	Astro (METEOR)	3362
13	Salt Lake City, Utah	Mil & Civ	Astro (METEOR)	3363
17	Frenchman's Bajon, Arkansas	[REDACTED]	Other (SPOT COMBUSTION)	3364
17,19,20	Burlison, Texas	[REDACTED]	Aircraft	3365
18	Foster AFB, Texas	Civ & Mil	Balloon	3366
19	University City, Missouri	[REDACTED]	Astro (METEOR)	3367
20	Long Beach, California	[REDACTED]	Insufficient Data	3368
21	La Habra, California (CASE MISSING)	Civilian	Balloon	3369
22	Dairy, Oregon	Civilian	Insufficient Data	3370
24	Nogales, Arizona	Military (Vis & Radar)	1. Astro (STARS/PLANETS)	3371
			2. Radar Inversion Effects	
27	Baltimore, Maryland	[REDACTED]	Astro (REGULUS)	3372
27	Long Beach, California	[REDACTED]	Balloon	3373
28	Wichita, Kansas	[REDACTED]	Aircraft	3374
29	Lexington, Wachuset, Massachusetts	Civilian (Multi)	Balloon	3375
29	Houston, Texas	[REDACTED]	Astro (METEOR)	3376

ADDITIONAL REPORTED SIGHTINGS (NOT CASES)

DATE	LOCATION	SOURCE	EVALUATION	
1954	Lake Trasimeno, Umbria		Balloons	3377
13	Waukegan, Illinois (Newspaper Clipping)...	Dellamorte		3378
20	Campanas, Brazil			3379
21	Panama			3380
27	Bronx, New York			

Photo

JANUARY 1955 SIGHTINGS

DATE	LOCATION	OBSERVER	EVALUATION
3381 1955	Chicago, Illinois	[REDACTED] (PHOTO)	Insufficient Data
3382 1	Cochise, New Mexico (CASE MISSING)	Military	UNIDENTIFIED
3383 3	Williamsburg, Virginia (CASE MISSING)	Multiple	Astro (STARS/PLANETS)
3384 3	St Ignace, Michigan	[REDACTED]	Astro (STARS/PLANETS)
3385 6	Trinidad	Military	Aircraft
3386 6	Bradenton, Florida	Military	Astro (METEOR)
3387 8	Tyndall, AFB, Florida	Military	Astro (METEOR)
3388 9	Falls Church, Virginia	[REDACTED]	Aircraft
3389 11	Queens, NYC, New York	[REDACTED]	Aircraft
3390 11	Jersey City, New Jersey	[REDACTED]	Astro (METEOR)
3391 11	Salona Beach, California	[REDACTED]	[REDACTED]
	Mt Laguna, California	[REDACTED]	Astro (METEOR)
3392 12	Forsyth, Georgia	[REDACTED]	Other (REFLECTION FROM WUPHIA AIRCRAFT)
3393 14	Between Virginia & Kansas (CASE MISSING)	Civ (Air Vis)	Insufficient Data
3394 14	Sullivan Is, South Carolina	Civilian (Unknown)	Insufficient Data
3395 17	Yuma, Arizona	Multiple	[REDACTED]
	South Gate, California	[REDACTED]	Astro (METEOR)
3396 18	Kalispell, Montana	[REDACTED]	Astro (METEOR)
3397 18	Pacific Ocean (CASE MISSING)	Military Air	Aircraft
3398 20	Maricopa, California	[REDACTED]	Balloon
3399 21-22	Hutchison, Kansas	Multiple	Balloon
3400 24	Macomb, County, Michigan	[REDACTED]	Other (GROUND LIGHT)
3401 26	Lakeland, Florida	[REDACTED]	UNIDENTIFIED
3402 28	Boynton Beach, Florida	[REDACTED]	Insufficient Data
3403 28	West Palm Beach, Florida	[REDACTED]	Balloon
3404 29	Guam	[REDACTED]	Astro (METEOR)
3405 29	San Mateo, Florida (CASE MISSING)	Unknown	Insufficient Data
3406 29	Winterset, Iowa	Military	Aircraft
3407 30	Jacksonville, Florida	[REDACTED]	Astro (METEOR)
3408 30	St Lawrence Is., Alaska (CASE MISSING)	Civilian	Other (LIGHT FROM SHIP)
3409 31	Fuji, Japan (CASE MISSING)	Military Air (PHOTOS)	Insufficient Data
3410 31-8Feb	Pittsfield, Maine	[REDACTED]	[REDACTED]
	Detroit, Main	[REDACTED]	Astro (VENUS)

ADDITIONAL REPORTED SIGHTINGS (NOT CASES)

DATE	LOCATION	SOURCE	EVALUATION
3411 Winter 54	54 or 55 Alaska	(Letter from Foster)	Meteor Landing
3412 Jan	Wilmington, California	(UPO Investigator)	[REDACTED]
3413 Jan	Oregon	[REDACTED]	[REDACTED]

FEBRUARY 1955 SIGHTINGS

DATE	LOCATION	OBSERVER	EVALUATION
3414	1 Chochise, New Mexico	Military Air	UNIDENTIFIED
3415	2 Del Ray Beach, Florida	[REDACTED]	Insufficient Data
3416	2 Miramar NAS, California	Military	UNIDENTIFIED
3417	3 Bettles, Alaska (CASE MISSING)	Military	Other (MISSILE)
3418	4 Pomona, California	[REDACTED]	Aircraft
3419	5 Long Beach, California	[REDACTED]	Aircraft
3420	7 Harrisburg, Pennsylvania	Flying Tigers Flt 99	Astro (METEOR)
3421	7 Kings Landing, California	[REDACTED] (TAPES)	Aircraft
3422	7 Platte City, Missouri	[REDACTED]	Balloon
3423	7 Fort Wayne, Indiana	[REDACTED]	Insufficient Data
3424	7-15 San Diego, California	[REDACTED]	1. Astro (MARS) 2. Aircraft
3425	9 May Port, Florida	Military	Aircraft
3426	9 Dobbins Afb, Georgia	[REDACTED] (Multi)	Balloon
3427	10 Bethesda, Maryland	[REDACTED]	UNIDENTIFIED
3428	11 Okinawa (CASE MISSING)	Military Air	Insufficient Data
3429	12 Saipan	Nx Observer	Astro (RIGEL)
3430	14 Milan & Green City, Missouri	[REDACTED]	Balloon
3431	14 New York City, New York	[REDACTED]	Other (SEARCHLIGHT)
3432	15 New York City, New York	[REDACTED] (PHOTOS)	Other (PROTO ANALYSIS: REFLECTION)
3433	15 Ellesmere Island, Canada	Military	Other (CONTRAILS)
3434	15 New Orleans, Louisiana	Multiple	Aircraft
3435	17 Blackstone, Virginia	Military	Insufficient Data
3436	18 Bowling Green, Kentucky	[REDACTED]	1. Aircraft (REFUEL OPR) 2. Aircraft
3437	19 Palm Springs, California	[REDACTED]	3. Astro (STARS/PLANETS) Aircraft
3438	19 San Diego, California	[REDACTED]	
3439	19 Pacific Beach, California	Military & Civilian	Astro (METEOR SHOWER)
3440	23 San Diego, California	[REDACTED]	Aircraft
3441	25 Wilton, Connecticut	[REDACTED]	Astro (METEOR)
3442	25 Snowhill, Maryland	[REDACTED]	Other (FLARE)
3443	28 Baltimore, Maryland	Multiple (PHYSICALS)	Other (DETERGENT BUBBLE)
3444	28 Edwards AFB, California	[REDACTED]	Aircraft
3445	28 Palm Springs, California	[REDACTED]	Balloon

ADDITIONAL REPORTED SIGHTINGS (NOT CASES)

DATE	LOCATION	SOURCE	EVALUATION
2-14	Venezuela, Florida, Texas, New York	DRM	Meteors
6	New Zealand	Newsclipping	Meteor, Bolide
13	Texas-Mississippi	Newsclipping	Meteor
21	Horseheads, New York	Newsclipping	Angel Hair/Waste Products from Milk Plant

MARCH 1955 SIGHTINGS

DATE	LOCATION	OBSERVER	EVALUATION	
Spring	Washington (News Clipping)	...	None	3445
Spring	Little America, Wyoming	... (PHOTOS)	Insufficient Data	3446
2	Huntley, Illinois	...	Other (REFLECTION)	3447
2	Las Vegas, Nevada	Civilian Pilot	Insufficient Data	3448
2	Farksburg, Pennsylvania	...	Other (AA FIRING)	3449
3	Wiesbaden, Germany	...	Astro (METEOR)	3450
3	Pittsfield, Maine	...	Astro (VENUS)	3451
3	Brooklyn, New York	Multiple	Other (SEARCHLIGHT)	3452
5	Anderson AFB, Guam	Military	Balloon	3453
8	Charleston, West Virginia	...	Insufficient Data	3454
8	Lake Okachobee, Florida (CASE MISSING)	Civilian	Other (FLARES)	3455
9	Paris, Illinois	... Photos	Other (PSYCHOLOGICAL)	3456
9	Chesapeake Bay, Maryland	...	Insufficient Data	3457
10	Edwards AFB, California (CASE MISSING)	Civilian	Aircraft	
10	Edwards AFB, California	...	Other (BIRDS)	3458
10	Mettawameng, Maine (CASE MISSING)	Civilian Air & Gd	Astro (METEOR)	3459
11	Redwood Valley, California	...	Aircraft	3460
14	Klamath Falls, Oregon	Multi	1. Astro (JUPITER) 2. Astro (METEOR)	3461
15	Avalon, Catalina Is., California	...	Astro (METEOR)	3462
16	Selton Sea, California	...	Insufficient Data	3463
16	Laguna, California (CASE MISSING)	Civilian	Balloon	3464
16	Hamilton-Cleves, Ohio	Multiple	Aircraft	3465
17	Ripley, California	Military	Aircraft	3466
17	29 Palms, California	...	Balloon	3467
18	Azuza, California	Civilian	Aircraft	3468
18	Burbank, California	...	Astro (METEOR)	3469
18	San Francisco, California	...	Aircraft	3470
19	Farmingdale, Long Island, New York	...	Insufficient Data	3471
20	Tokyo, Japan	Air & Gd Radar	Other (WX INVERSION)	3472
22	Colorado Springs, Colorado	...	Other (SHORTED POWER LINES)	3473
25	Fitchburg, Massachusetts (CASE MISSING)	Civilian	Astro (METEOR)	3474
26	Modesto, California (CASE MISSING)	Civilian	Other (SEARCHLIGHT)	3475
28	Montivedeo, Uruguay (CASE MISSING)	Civilian	Balloon	3476
28	Oakland, California (CASE MISSING)	Civilian	Aircraft	3477
DR 28	Iran	Multi	Balloon	3478
29	Soledad, California	...		
	Sonoma, California	...		
	666th AEW	(RADAR)	Balloon	
29	Pendleton, Oregon	...	Aircraft	3479
29	Richmond, California (CASE MISSING)	Civilian	Astro (METEOR)	3480
29	San Jose, California	...	Astro (METEOR)	3481
30	Bakersfield, California	...	Insufficient Data	3482
31	San Francisco, California (CASE MISSING)	Civilian	Astro (METEOR)	3483
-	Font-Roche, France	Radar	None	
-	... (News Clipping)	...	None	
31	Wright Patterson AFB, Ohio (News Clipping)	...	None	
12	Lincoln AFB, Nebraska	...	None	
3	Alaska (News Clipping)	US Naval Officer	None	
-	Wichita, Kansas (News Clipping)	Hammond	None	

MARCH 1955 SIGHTINGS

ADDITIONAL REPORTED SIGHTINGS (NOT CASES)

<u>DATE</u>	<u>LOCATION</u>	<u>SOURCE</u>	<u>EVALUATION</u>
Mar	Toul Rosieres AFB, France	██████████ (Green 164)	
Spring	Between Dayton-Yakima, Washington	██████████	3484
Mar	Loveland, Ohio (Stringfield)	██████████ (Contactee)	3485
3	Point Barrow, Alaska (DHM)	██████████	3486
8	Broadway, Virginia (Fancett)	██████████ (PHOTO)	(Mirage of Sirius)
12	Lincoln, Nebraska (Flying Saucer Magazine)	Brockman	
30	Dayton, Ohio (Newsclipping)	██████████	3487

APRIL 1955 SIGHTINGS

<u>DATE</u>	<u>LOCATION</u>	<u>OBSERVER</u>	<u>EVALUATION</u>	
5	Elk, New Mexico	Multi	Astro (METEOR)	3488
6	Dayton, Ohio	[REDACTED]	Aircraft	3489
6	Jamestown, California	[REDACTED]	Balloon	3490
6	Beaumont, California	[REDACTED]	Balloon	3491
6	Bakersfield, California	[REDACTED]	Astro (JUPITER)	3492
7	Atlantic Ocean	Military	Insufficient Data	3493
8	Gander AB, Newfoundland	Military	Insufficient Data	3494
9	Plattsburg, New York (CASE MISSING)	Civilian	Other (UNRELIABLE RPT)	3495
9	Mira Loma, California	[REDACTED]	Balloon	3495
9	San Francisco, California	[REDACTED]	Astro (METEOR)	3496
11	Hollywood, California	[REDACTED]	Insufficient Data	3497
16	Harrisburg, Pennsylvania	[REDACTED]	Other (KITE)	3498
16	Los Angeles, California	[REDACTED]	Balloon	3499
17	Burtonwood, England	Military	Astro (METEOR)	3500
17	Manitou Springs, Colorado (CASE MISSING)	Civilian	Other (REFLECTION)	3501
18	Decatur, Georgia	[REDACTED]	Balloon	3502
18	St Johns, Newfoundland	Civilian	Aircraft	3503
20	Kansas City, Missouri	[REDACTED]	Other (SEARCHLIGHT)	3504
20	Van Nuys, California	[REDACTED]	Aircraft	3505
21	New Orleans, Louisiana	[REDACTED]	Aircraft	3506
22	Jersey Shore, Pennsylvania	[REDACTED]	Aircraft	3507
23	Flathead Lake, Montana (CASE MISSING)	Civilian (pilots)	Astro (METEOR)	3508
23	Hollywood, California	[REDACTED]	Aircraft	3509
25	Roscommon, Michigan	[REDACTED]	Other (UNRELIABLE RPT)	3510
27	Kisarazu, Japan	Civilians	Astro (METEOR)	3511
27	Bryn Mawr, Pennsylvania	[REDACTED]	Astro (JUPITER)	3512
28	Dahlgren, Virginia	[REDACTED]	1. Vis: Astro (JUPITER)	
28	Pendleton, Oregon	Military (RADAR)	2. Rad: Balloon	3513
30	Newfoundland	[REDACTED]	Aircraft	3514
30	Live Oak, Florida	Military	Astro (VENUS)	3515
30	Travis County, Texas	[REDACTED]	Insufficient Data	3516
30	Rome, Georgia	[REDACTED]	UNIDENTIFIED	3517
			Aircraft	3518

ADDITIONAL REPORTED SIGHTINGS (NOT CASES)

3519

<u>DATE</u>	<u>LOCATION</u>	<u>SOURCE</u>	<u>EVALUATION</u>
68	Rockford, Illinois (UFO Investigator)	Alleged AP firing on	UFO.....
6	Las Vegas, Nevada (Newsclipping)	Atomic Shot at Altitude	



1 - 15 MAY 1955 SIGHTINGS

DATE	LOCATION	OBSERVER	EVALUATION	3520
May	Miami, Florida	[REDACTED]	Other (UNRELLABLE RPT)	3521
3	New York City, New York (CASE MISSING)	Civilian	Insufficient Data	3522
4	Keflavik Airport, Iceland	Military	UNIDENTIFIED	3523
4	Fellows, California	[REDACTED]	Aircraft	3524
7	Baltimore, Maryland (FOLDER) ^{IN SEPARATE FOLDER FOLLOWING}	[REDACTED] (PHYS S)	Other (VALVE WHEEL)	3544
7	Glenburnie, Maryland	[REDACTED]	Balloon	3525
7	29 Palms, California	[REDACTED]	Aircraft	3526
8	Klamath Falls, Oregon	[REDACTED]	Balloon	3527
8	Long Beach, Mississippi	[REDACTED]	Insufficient Data	3528
9	Ukiah, California	[REDACTED]	Astro (JUPITER)	3529
10	Terryville, Connecticut	[REDACTED]	Aircraft	3530
11	Thurmon, Colorado	Civil Airlines	Aircraft	3531
11	Yonkers, New York	[REDACTED]	Aircraft	3532
11	Munday, New York	[REDACTED]	Astro (JUPITER)	3533
11	Tinker AFB, Oklahoma	Military	Astro (METEOR)	3534
13	Bear Island, Maine	[REDACTED]	Other (AIRCRAFT FLARES)	3535
13	Charleston, Maine	[REDACTED]	Other (AIRCRAFT FLARES)	3536
13	Duluth, Minnesota	Air (RADAR)	Aircraft	3537
13	Old Town, Maine	[REDACTED]	Other (AIRCRAFT FLARES)	3538
13	Hollister, California	[REDACTED]	Aircraft	3539
14	Fargo, North Dakota	[REDACTED]	Aircraft	3540
14	Syracuse, New York	[REDACTED]	Balloon	3541
15	Little Falls, New Jersey	[REDACTED]	Aircraft	3542
15	New York City, New York	[REDACTED] (PHOTO)	Other (HOAX)	3543

16 - 31 MAY 1955 SIGHTINGS

<u>DATE</u>	<u>LOCATION</u>	<u>OBSERVERS</u>	<u>EVALUATION</u>
3545 16	Winchester, Virginia	[REDACTED]	Insufficient Data
3546 17	MoJave, California	[REDACTED]	Aircraft
3547 17	San Francisco, California	[REDACTED]	Astro (JUPITER)
3548 17	McDill AFB, Florida (CASE MISSING)	[REDACTED]	Other (SEARCHLIGHT)
3549 18	Niagara Falls, New York	Military	Astro (METEOR)
3550 18	Los Angeles, California	[REDACTED]	Insufficient Data
3551 19	Berkeley, California	[REDACTED]	Insufficient Data
3552 19	Van Nuys, California	[REDACTED]	Aircraft
3553 19	Alameda, California	[REDACTED]	Balloon
3554 19	Kentfield, California	[REDACTED]	Astro (METEOR)
3555 19	San Gabriel, California	[REDACTED]	Balloon
3556 20	Alexandria, Minnesota	Civilian (PHYS S) ^{IN FOLLOWING} FOLDER	Other (HARD COAL)
3557 20	Tokyo, Japan	Military	Insufficient Data
3558 20	Orville, California	[REDACTED]	Insufficient Data
3559 20	Yuma, Arizona	[REDACTED]	Astro (METEOR)
3560 20	LaGuardia Airport, New York (CASE MISSING)	Civilian	Aircraft
3561 20	Brooklyn, New York	[REDACTED]	Aircraft
3562 20	Malvern, Pennsylvania	[REDACTED]	Aircraft
3563 21	Norton, AFB, California	Military	Insufficient Data
3564 23	Slyria, Ohio	[REDACTED]	Aircraft
3565 23	Cheyenne, Wyoming	Military	UNIDENTIFIED
3566 24	Long Island, New York	[REDACTED]	Insufficient Data
3567 25	London, England	[REDACTED]	Other (PSYCHOLOGICAL)
3568 26	Chitose AB, Japan	Military	Aircraft
3569 26	Euclid, Ohio	[REDACTED]	Balloon
3570 26	Clearfield, Pennsylvania	[REDACTED]	Astro (ALTAIR)
3571 27	Englewood, Ohio	[REDACTED] ^{IN FOLLOWING} (PHYS S) FOLDER	Other (SLAG)
3572 28	Webuska, Nevada	[REDACTED]	Astro (METEOR)
3573 29	Colorado Springs, Colorado (CASE MISSING)	Multi	Balloon
3574 29	Uraguay	[REDACTED]	Insufficient Data

ADDITIONAL REPORTED SIGHTINGS (NOT CASES)

<u>DATE</u>	<u>LOCATION</u>	<u>SOURCE</u>	<u>EVALUATION</u>
3575 19	Los Angeles, California (DRM)		
3576 28	Sacramento, California		

JUNE 1955 SIGHTINGS

DATE	LOCATION	OBSERVER	EVALUATION
3577	Summer Woodside, California	[REDACTED]	Aircraft
3578	June Kennewick, Washington	[REDACTED]	Other (UNRELIABLE RPT)
3579	1 Cape St. George, Newfoundland	Multiple	Other (METEOR)
3580	1 Harrisburg, Pennsylvania	[REDACTED]	Other (HALLUCINATION)
3581	1 Cleveland, Ohio	[REDACTED]	Balloon
3582	3 Euclid, Ohio (CASE MISSING)	Civilian	Balloon
3583	4 Steelton, Pennsylvania	[REDACTED]	Aircraft
3584	4 Parker, Arizona	[REDACTED]	Astro (JUPITER)
3585	5 Camp San Luis Obispo, California	[REDACTED]	Insufficient Data
3586	5 Santa Margarita, California	[REDACTED]	Insufficient Data
3587	7 Chitose AB, Japan	Military	Astro (VENUS)
3588	8 Paine Field, Washington	[REDACTED]	Aircraft
3589	8-8 Jul Fontana, California	[REDACTED]	Other (GROUNDLIGHTS)
3590	9 Warner Springs, California	[REDACTED]	Balloon
3591	9 San Diego, California	[REDACTED]	Balloon
3592	10 Ontario, California	[REDACTED]	Insufficient Data
3593	14 Bryan AFB, Texas	Military	Balloon
3594	15 Minneapolis, Minnesota	[REDACTED]	Astro (METEOR)
	Topeka, Kansas	[REDACTED]	Insufficient Data
3595	15 Anita, Iowa (CASE MISSING)	Civilian	Astro (METEOR)
3596	15 Ne Springfield, Missouri	Tiger Airlines	Insufficient Data
3597	16 Baltimore, Maryland	[REDACTED]	Insufficient Data
3598	17 Riverside, California	[REDACTED]	Insufficient Data
3599	17 Altadena, California	[REDACTED]	Balloon
3600	20 Dallas, Texas	Multiple	Aircraft
3601	21 Glenavon, California	[REDACTED]	Aircraft
3602	21 Santa Barbara, California	[REDACTED]	Balloon
3603	22 Poulsbo, Washington	[REDACTED]	Balloons
3604	22 Chuckanut Bay, Washington	[REDACTED]	Other (Submarine)
3605	22 Springfield, Missouri	[REDACTED]	Aircraft
3606	22 Bethesda, Maryland	[REDACTED]	Aircraft
3607	23 Camp Pon-Tok, Maryland	[REDACTED]	Aircraft
3608	25 Duncan, Oklahoma	[REDACTED]	Astro (METEOR)
3609	25 Hillcrest Heights, Maryland	Military	Balloon
3610	26 Ft Worth, Texas	[REDACTED]	Balloon
3611	26 Holt, Florida	[REDACTED]	Other (UNRELIABLE RPT)
3612	26 Santa Maria, California	[REDACTED]	Balloon
3613	27 Milford, Michigan	[REDACTED]	Aircraft
3614	27 Seattle, Washington	[REDACTED]	Insufficient Data
3615	30 Pantelleria Island, Mediterranean	Dutch Tanker "Godila"	Insufficient Data

ADDITIONAL REPORTED SIGHTINGS (NOT CASES)

DATE	LOCATION	SOURCE	EVALUATION
3616	Summer Kankakee, Illinois	[REDACTED]	Other (OLD REPORT)
3617	Summer Hamburg, Germany (IAPA)	Photo of 6 objects	
3618	15 Adelaide, Australia (Stringfield)		

1 - 15 JULY 1955 SIGHTINGS

<u>DATE</u>	<u>LOCATION</u>	<u>OBSERVER</u>	<u>EVALUATION</u>
3619 July	Hollywood, California	[REDACTED]	Other (UNRELIABLE RPT)
3620 1	Sacramento, California	[REDACTED] Military (AIR VIS & CO-RADAR)	Balloon
3621 5	Newfoundland	[REDACTED] Military Air (Vis) Ground (RADAR)	1. Astro (Venus) 2. Anomalous Propagation
3622 5	Georgetown, Massachusetts	[REDACTED]	Aircraft
3623 5	St. Marlboo, Massachusetts	[REDACTED]	Astro (SATURN)
3624 5	Manhasset, New York	[REDACTED]	Insufficient Data
3625 5	Charleston, Maine	[REDACTED] Military	Insufficient Data
3626 6	Galliver, Michigan	[REDACTED]	Balloon
3627 7	Baltimore, Maryland	[REDACTED] Multi (PHYSICAL S)	Other (SOAP BUBBLES)
3628 7-12	Panbrook, Pennsylvania	[REDACTED]	Other (UNRELIABLE RPT)
3629 8	Augusta, Maine	[REDACTED]	Astro (METEOR)
3630 8	Tampa, Florida (CASE MISSING)	[REDACTED] Military	Insufficient Data
3631 8	Mira Loma, California	[REDACTED]	Astro (METEOR)
3632 8	Hollywood, California	[REDACTED]	Astro (METEOR)
3633 8	Arlington, California	[REDACTED]	Astro (METEOR)
3634 9	Newport Beach, California	[REDACTED]	Insufficient Data
3635 11	Toulab, France (CASE MISSING)	[REDACTED] Military Air	Balloon
3636 11	Big Foot, Texas	[REDACTED]	Balloon
3637 11	Charlesto, - Greenville, Maine	[REDACTED] Multi	Aircraft (MILITARY OPR)
3638 11	Stockton, California	[REDACTED] Multi (Mil & Civ)	Astro (METEOR)
	Bakersfield, California	[REDACTED] Military Air	
3639 11	China Lake NAS, California	[REDACTED] Military (RADAR)	Balloon w/Package
3640 12	Steward AFB, Newark Valley, New York	[REDACTED] Mil & Civ	Balloon
3641 12	Trent, Michigan	[REDACTED] Multi	Aircraft
3642 12	LaCanada, California	[REDACTED]	Aircraft
3643 12	Philadelphia, Pennsylvania (CASE MISSING)	[REDACTED] Civilian	Astro (METEOR SHOWER)
3644 13	La Habra, California	[REDACTED]	Insufficient Data
3645 13	Long Beach, California	[REDACTED]	
	Glen Avon, California	[REDACTED]	Aircraft
3646 14	Orlando, Florida	[REDACTED]	Insufficient Data
3647 14	Madrid, Spain	[REDACTED]	Aircraft
	Orlando, Miami, Palm Beach, Florida	[REDACTED] Multi	Astro (METEOR)
3648 14	Palm Beach, Florida	[REDACTED]	Astro (METEOR)
3649 15	GULF of Mexico (OFF New Orleans)	[REDACTED]	Balloon

ADDITIONAL REPORTED SIGHTINGS (NOT CASES)

<u>DATE</u>	<u>LOCATION</u>	<u>SOURCE</u>	<u>EVALUATION</u>
3650 July	Paterson, New Jersey	CSI Bulletin	

16 - 31 JULY 1955 SIGHTINGS

<u>DATE</u>	<u>LOCATION</u>	<u>OBSERVER</u>	<u>EVALUATION</u>
3651-17	Canton, Ohio	[REDACTED]	Balloon
3652-17	Newfoundland	Military	Balloon
3653-18	Seattle, Washington	[REDACTED]	Astro (STARS/PLANETS)
3654-19	Monroeville, Pennsylvania	[REDACTED]	Aircraft
3655-20	Lincoln, Nebraska	[REDACTED]	Aircraft
3656-20	Newport, Pennsylvania (CASE MISSING)	Civilian	Other (HOAX)
3657-21	Richland, Washington	Military Gd & Air	Balloon
3658-21	Seattle, Washington	[REDACTED]	Insufficient Data
3659-21	Syracuse, New York	[REDACTED] (Multi)	Aircraft
3660-22	Santa Maria, California	[REDACTED]	Aircraft (BLIMP)
3661-22	Aberdeen, Washington	[REDACTED]	Balloon
3662-22	Old Town, Maine	[REDACTED]	Insufficient Data
3663-23	Kirkland, Washington	[REDACTED]	Astro (CAPELLA)
3664-23	St Cloud, Minnesota	[REDACTED]	Aircraft
3665-23	Van Nuys, California	[REDACTED]	Insufficient Data
3666-23	Pittsburgh, Pennsylvania (CASE MISSING)	Civilian (GOC)	Insufficient Data
3667-24	Akron, Ohio (CASE MISSING)	Civilian & Military	Other (REFLECTION)
3668-25	Syracuse, New York	Military	Insufficient Data
3669-25	Glendive, Montana	[REDACTED]	Astro (ARCTURUS)
3670-25	Minneapolis, Minnesota	[REDACTED]	Insufficient Data
3671-26	Kansas City, Kansas	Military Air	Balloon
3672-28	Pleasant View, Washington	[REDACTED]	Balloon
3673-29	Columbus, Nebraska	[REDACTED]	UNIDENTIFIED
3674-30	Shelby, Iowa	[REDACTED]	1. Astro (VEGA) 2. Astro (CAPELLA)
3675-30	Winsted, Connecticut	[REDACTED]	Aircraft
3676-30	Portland, Oregon	[REDACTED]	Aircraft
3677-30	Rego Park, New York	[REDACTED]	Other (SEARCHLIGHTS)
3678-30	Spokane, Washington	[REDACTED]	Balloon
3679-31	San Diego, California	[REDACTED]	Insufficient Data

3680

Monthly UFRB Summary Jul. 55

AUGUST 1955 SIGHTINGS

DATE	LOCATION	OBSERVER	EVALUATION	REF
Jul-1	Early Aug Mulberry Corners, Ohio	[REDACTED]	Insufficient Data	3681
5	Platte County, Missouri	[REDACTED]	Other (UNRELIABLE RPT)	3682
	Danville, California	COC Observer	Insufficient Data	3683
	Rialto, California	[REDACTED]	Insufficient Data	3684
	Fresno, California	[REDACTED]	Balloon	3685
	Charlotte, North Carolina	[REDACTED]	Astro (METEOR)	3686
	McDonald, Pennsylvania	[REDACTED]	Aircraft	3687
	Malden, Massachusetts	[REDACTED]	Insufficient Data	3688
7	Akron, Ohio	[REDACTED]	Balloon	3689
7	Hobart, Indiana	[REDACTED]	Insufficient Data	3690
7	Rochester, New York	[REDACTED]	Insufficient Data	3691
7-8	Saginaw, Michigan	[REDACTED]	Astro (ARCTURUS)	3692
	Akron, Ohio	[REDACTED] (Multi)	Balloon	3693
	San Diego, California	[REDACTED]	Aircraft	3694
	British Columbia, Canada	[REDACTED]	Aircraft	3695
	Ivelland, Texas	[REDACTED]	Astro (METEOR)	3696
10	Albuquerque, New Mexico	[REDACTED]	Balloon	3697
10	Corvallis, Oregon	[REDACTED]	Astro (CAPELIA)	3698
11	Iceland	[REDACTED]	UNIDENTIFIED	3699
1	Glenwood, Iowa	[REDACTED]	Balloon	3700
11-12	Beloit, Wisconsin	Multiple	Astro (METEOR)	3701
12	Pinecastle AFB, Florida	[REDACTED]	Aircraft	3702
12	St Edward, Nebraska	[REDACTED]	Balloon } 3703	
12	Battlecreek, Nebraska	[REDACTED]		
14	St Paul, Minnesota	[REDACTED]	Insufficient Data	3704
14	Wadena, Minnesota	[REDACTED]	Astro (STARS/PLANETS)	3705
14	Crystal, Minnesota	[REDACTED]	Astro (METEOR)	3706
15	London, England	Military	Aircraft	3707
15	Klamath, Oregon	[REDACTED]	Insufficient Data	3708
16	Hollywood, California	[REDACTED]	Astro (METEOR)	3709
17	Roseville, California	[REDACTED]	Balloon	3710
17	Las Vegas, Nevada	[REDACTED]	Other (PSYCHOLOGICAL)	3711
17	Newport Beach, California	[REDACTED]	Astro (METEOR)	3712
17	Seattle, Washington	[REDACTED]	Aircraft	3713
13	Alhambra, California	[REDACTED]	Insufficient Data	3714
13	Seattle, Washington	[REDACTED]	Insufficient Data	3715
13	Ishpeming, Michigan	[REDACTED]	Astro (METEOR)	3716
22	Madrid, Spain	[REDACTED]	Balloon	3717
22	Cutlerville, Michigan	[REDACTED]	Astro (CAPELIA)	3718
22	Sacramento, California	[REDACTED]	Aircraft	3719
23	Arlington, Virginia	[REDACTED]	UNIDENTIFIED	3720
23	Harrisburg, Pennsylvania	[REDACTED]	Insufficient Data	3721
24	North Branch, New York	[REDACTED]	Aircraft	3722
25	Green Bay, Wisconsin	[REDACTED]	Other (HOAX)	3723
25	Pattillon, Nebraska	[REDACTED]	Insufficient Data	3724
25	Fordland, Missouri	Military (RADAR)	Other (INVERSION)	3725
25	Chicago, Illinois	[REDACTED]	Other (UNRELIABLE RPT)	3726
26	Muscantine, Iowa	[REDACTED]	Astro (STARS/PLANETS)	3727
26	Paisley, Oregon	[REDACTED]	Balloon	3728
26	Burbank, California	[REDACTED]	Balloon	3729
29	Hermosa Beach, California	[REDACTED]	Balloon	3730
29	Mulberry Corner, Ohio (FOLDER)	[REDACTED] Photos	Other (PSYCHOLOGICAL)	3735
30	Old Greenwich, Connecticut (FOLDER)	[REDACTED] PHOTO	Other (HOAX/Emission Flaw)	3736
31	Trenton, New Jersey (CASE MISSING)	Civ & Mil (over)	Balloon	3737

SEPTEMBER 1955 SIGHTINGS

DATE	LOCATION	OBSERVER	EVALUATION
3738 Sep	Oakland, California	[REDACTED]	Astro (METEOR)
3739 1	Teddington, England	[REDACTED]	Insufficient Data
3740 1	Hawthorne, California	[REDACTED]	Balloon
3741 2	Sequin, Washington	[REDACTED]	Aircraft
3742 2	Spencer, Wisconsin	[REDACTED]	Insufficient Data
3743 3	Bellingham, Washington	[REDACTED]	UNIDENTIFIED
3744 4	Atlanta, Georgia	[REDACTED]	Other (SEARCHLIGHT)
3745 4	Nellis AFB, Nevada (CASE MISSING)	Military	Balloon
3746 4	New York City, New York	[REDACTED]	Aircraft
3747 4	Los Angeles, California	[REDACTED]	Insufficient Data
3748 4	Oct La Grand, Iowa	[REDACTED]	Astro (STARS/PLANETS)
3749 6	Red Hook, New York	[REDACTED]	
	Washingtonville, New York	[REDACTED]	
	Poukepsie, New York	[REDACTED]	
	Albany, New York, etc.	Wirlines	Astro (METEOR)
3750 7	Washington, D. C.	[REDACTED]	UNIDENTIFIED
3751 7	Colfax, Iowa	[REDACTED]	Balloon
3752 7	Baltimore, Maryland	[REDACTED]	Astro (ARCTURUS)
3753 8	Mattapan, Massachusetts (CASE MISSING)	Civilian	Aircraft
3754 8	Lowell, Michigan	[REDACTED]	Aircraft
3755 8	Cedar Rapids, Iowa	[REDACTED]	Aircraft
3756 9	Cincinnati, Ohio	[REDACTED]	Astro (CAPELLA)
3757 9	Rock Garden, Tennessee	[REDACTED]	UNIDENTIFIED
3758 10	Dakota City, Nebraska	[REDACTED]	Insufficient Data
3759 12	Middlebury, Vermont	[REDACTED]	Balloon
3760 12	Baltimore, Maryland	[REDACTED]	Other (BIRDS)
3761 12	Huron, Ohio (CASE MISSING)	Civilian	Balloon
3762 12	Mountain View, California	[REDACTED]	
	Castle AFB, California	[REDACTED]	
	Hollister, California	[REDACTED]	
3763 13	Wagenstette, Germany	[REDACTED]	Astro (METEOR)
3764 13	Palmdale, California	[REDACTED]	Astro (METEOR)
3765 14	New York State	[REDACTED]	Aircraft
3766 16	Santa Cruz, California	[REDACTED]	Insufficient Data
			Other (AA FIRING FROM FT ORD, CALIF)
3767 17	Waterloo, Iowa	[REDACTED]	Astro (STARS/PLANETS)
3768 17	Blue Mound, Illinois	[REDACTED]	Astro (STARS/PLANETS)
3769 17	Bellingham, Washington	[REDACTED]	Astro (ARCTURUS)
3770 18	Springfield, Illinois	[REDACTED]	Aircraft
3771 18	Peoria, Illinois	[REDACTED]	Insufficient Data
3772 19	St Paul, Minnesota	[REDACTED]	Balloon
3773 20	Martinsburg, Ohio	[REDACTED]	Aircraft
3774 21	36.3N 73.55W (Atlantic)	[REDACTED]	Balloon
3775 22	Vermillion, Ohio	[REDACTED]	Balloon
3776 22	Kankakee, Illinois (CASE MISSING)	Civilian	Other (SEARCHLIGHT)
3777 22	Lodi, Ohio	[REDACTED]	1. Other (SEARCHLIGHT)
			2. Aircraft
3778 23	Leopold, Pennsylvania	[REDACTED]	Balloon

SEPTEMBER 1955 SIGHTINGS

<u>DATE</u>	<u>LOCATION</u>	<u>OBSERVER</u>	<u>EVALUATION</u>
3-19-23	Cedar Rapids, Iowa	[REDACTED]	Aircraft
3-20-25	Gulfport, Mississippi	[REDACTED]	Other (PYROTECHNICS)
3-21-25	Pittsburg, Pennsylvania (CASE MISSING)	Civilian	Aircraft (BLIMP)
3-22-27	Tarryton, New York (CASE MISSING)	Civilian	Other (SEARCHLIGHT)
3-23-28	Browerville, Maine	[REDACTED]	Astro (ARCTURUS)
3-24-28	Riceville, Iowa	[REDACTED]	Astro (ARCTURUS)
3-25-29	Creston, Iowa	[REDACTED]	Aircraft
3-26-29	Storm Lake, Iowa	[REDACTED]	Insufficient Data
3-27-30	Cedar City, Utah (CASE MISSING)	Civilian	Balloon

ADDITIONAL REPORTED SIGHTINGS (NOT CASES)

<u>DATE</u>	<u>LOCATION</u>	<u>NO.</u>	<u>EVALUATION</u>
3-28 Sep	San Paulo, Brazil (Fawcett)	[REDACTED]	(PHOTO)
3-29-17	Edwardsville, New York (Newspaper)	[REDACTED]	

OCTOBER 1955 SIGHTINGS

DATE	LOCATION	OBSERVER	EVALUATION
3790 Oct	Lafayette, Indiana	[REDACTED]	Balloon
3791 1	Shelby, Iowa	[REDACTED]	Balloon
3792-1	Cleveland, Ohio	[REDACTED]	
	Vermillion, Ohio	[REDACTED]	
	Warren, Ohio	Civilian	Aircraft
3793 1	Valentine, Nebraska	[REDACTED]	Insufficient Data
3794 2	Holyoke, Massachusetts	[REDACTED]	Aircraft
3795 2	Poughkeepsie, New York	[REDACTED]	Astro (METEOR)
3796 2	Columbus, Ohio	[REDACTED]	Insufficient Data
3797 3	Alexandria, Virginia	[REDACTED]	Astro (METEOR)
3798 3	Oxford, Pennsylvania	[REDACTED]	Balloon
3799 5	Elkinsburg, Washington	[REDACTED]	Balloon
3800 8	Loogootee, Indiana	[REDACTED]	UNIDENTIFIED
3801 9	Glenwood, Iowa	[REDACTED]	Balloon
3802 9	Springfield, Illinois	[REDACTED]	Insufficient Data
3803 9	Baltimore, Maryland	Unidentified	Aircraft
3804 9	Traverse City, Michigan	[REDACTED]	Astro (ARCTURUS)
3805 9	Barberton, Ohio	[REDACTED]	Astro (METEOR)
3806 9	Glenwood, Iowa	[REDACTED]	Insufficient Data
3807 10	Marshall, Texas	[REDACTED]	Insufficient Data
3808 10	Morengo, Illinois	[REDACTED]	Astro (ALTAIR)
3809 10	Stora Lake, Iowa	[REDACTED]	Astro (STARS/PLANETS)
3810 11	Point Lookout, Maryland	[REDACTED]	UNIDENTIFIED
3811 11	Barnes Harbor AFB, Newfoundland	Multiple	Balloon
3812 12	Elkton, Maryland	[REDACTED]	Aircraft
3813 13	Washington, D. C.	Unidentified	Insufficient Data
3814 14	San Angelo, Texas	Military Air	Astro (METEOR)
3815 16	Cheyenne, Wyoming	[REDACTED]	Other (Locomotive)
3816 17	Yuma, Arizona (CASE MISSING)	Military	Astro (METEOR)
3817 18	Sloan, Iowa	[REDACTED]	Aircraft
3818 18	Winnipeg, Canada	[REDACTED]	Astro (ARCTURUS)
3819 19	Essex Junction, Vermont	[REDACTED]	Aircraft
3819 19	Knoxville, Tennessee	Air Visual & RADAR	Aircraft
3820 20	Minnesota	Air Visual	Astro (METEOR)
		Air (RADAR)	Other (INVERSION)
3821 22	Cleveland, Ohio (Same Folder)	[REDACTED]	Insufficient Data
3822 22	Euclid, Ohio	[REDACTED]	Aircraft
3823 22	Grand Rapids, Michigan	[REDACTED] (PHOTO)	Aircraft
3824 22	Exeter, New Hampshire (CASE MISSING)	Civ & Mil	Astro (STARS/PLANETS)
3825 22	Sonoma, California	[REDACTED]	Astro (METEOR)
3826 22	Rialto, California	[REDACTED]	
3827 22	Morrovia, California	GOC	Astro (METEOR)
3828 23	Battle Creek, Michigan	[REDACTED]	Aircraft
3829 24	Pasadena, California	[REDACTED]	Insufficient Data
3830 25	Marshalltown, Iowa	[REDACTED]	Balloon
3831 25	Steward AFB, New York	Mil & Civ	Balloon
3832 28	Zonguldak, Turkey (CASE MISSING)	Civilian	Other (MIRAGE)
3833 28	Wagoner, Oklahoma	[REDACTED]	Astro (METEOR)
3834 29	Fairfield, California (CASE MISSING)	Civilian	Insufficient Data
3835 31	Williston, Florida	[REDACTED]	Aircraft (REFUEL OPR)
3836 31	Stephenville, Newfoundland	2 Controllers	Aircraft
3837 31	Elmendorf AFB, Alaska	military	meteor
3838 31	New York; Washington, D.C.	newspaper	(over)

NOVEMBER 1955 SIGHTINGS

<u>DATE</u>	<u>LOCATION</u>	<u>OBSERVER</u>	<u>EVALUATION</u>
3843 Nov	•Hungary	Civilian	Insufficient Data
3844 1	•Solidad, California	XXXXXXXXXX	Astro (JUPITER)
3845 1	•Corpus Christi, Texas	XXXXXXXXXX	Insufficient Data
3846 1	•Lakeland, Florida	XXXXXXXXXX	Aircraft
3847 2	•Elmira, New York	XXXXXXXXXX	Aircraft
3848 2	•Ocala, Florida	XXXXXXXXXX	Aircraft
3849 4	•Beatrice, Nebraska	XXXXXXXXXX	Astro (STARS/PLANETS)
3850 5	•Council Bluffs, Iowa	XXXXXXXXXX	Aircraft
3851 6	•Dade City, Florida	XXXXXXXXXX	Astro (METEOR)
3852 7	•Jefferson, Texas	XXXXXXXXXX	Insufficient Data
3853 7	•Atlantic Ocean	Military Air	Astro (MOON/REFRACTION)
3854 8	•Idaho	Multiple	Astro (METEOR)
3855 9	•Dover AFB, Delaware	Military	Aircraft
3856 10	•Wright-Patterson AFB, Ohio	Military	Astro (REGULUS & JUPITER)
3857 12	•Glen Avon, California	XXXXXXXXXX	Aircraft
3858 14	•Barrington, New Jersey	XXXXXXXXXX	Insufficient Data
3859 14	•Dening, New Mexico (CASE MISSING)	Commercial Airlines	Aircraft
3860 17	•St Louis, Missouri	XXXXXXXXXX	XXXXXXXXXX
3861 18	•Glen Avon, California	XXXXXXXXXX	Aircraft
3862 20	•Lake City, Tennessee	Multi (Civ & Mil)	XXXXXXXXXX
3863 20	•Boston Massachusetts	XXXXXXXXXX	Aircraft
3864 21	•Van Dyke, Michigan	XXXXXXXXXX	Insufficient Data
3865 21	•Oklahoma City, Oklahoma	XXXXXXXXXX	Balloon
3866 21	•Washingtonville, New York	XXXXXXXXXX	
	•Brooklyn, New York	Civilian	Astro (METEOR)
3867 22	•Santa Anna, California	XXXXXXXXXX	Astro (METEOR)
3868 24	•Hokkaido, Japan	Military Air	Astro (MOON/REFRACTION)
3869 25	•LaVeta, Colorado	XXXXXXXXXX	XXXXXXXXXX
3870 25	•Lonax, Illinois	XXXXXXXXXX (PHOTO)	Astro (PARELLIA)
3871 28	•Cleveland, Ohio	XXXXXXXXXX	Insufficient Data

ADDITIONAL REPORTED SIGHTINGS (NOT CASES)

<u>DATE</u>	<u>LOCATION</u>	<u>SOURCE</u>	<u>EVALUATION</u>
3872-28	Hong Kong, China (CRLFO)		

OCTOBER 1955 SIGHTINGS

DATE	LOCATION	OBSERVER	EVALUATION
3790 Oct	Lafayette, Indiana	[REDACTED]	Balloon
3791 1	Shelby, Iowa	[REDACTED]	Balloon
3792 1	Cleveland, Ohio	[REDACTED]	
	Verrillion, Ohio	[REDACTED]	
	Warren, Ohio	Civilian	Aircraft
3793 1	Valentine, Nebraska	[REDACTED]	Insufficient Data
3794 2	Holyoke, Massachusetts	[REDACTED]	Aircraft
3795 2	Poughkeepsie, New York	[REDACTED]	Astro (METEOR)
3796 2	Columbus, Ohio	[REDACTED]	Insufficient Data
3797 3	Alexandria, Virginia	[REDACTED]	Astro (METEOR)
3798 3	Oxford, Pennsylvania	[REDACTED]	Balloon
3799 5	Ellensburg, Washington	[REDACTED]	Balloon
3800 8	Logansport, Indiana	[REDACTED]	UNIDENTIFIED
3801 9	Glenwood, Iowa	[REDACTED]	[REDACTED]
3802 9	Springfield, Illinois	[REDACTED]	Insufficient Data
3803 9	Baltimore, Maryland	Unidentified	Aircraft
3804 9	Ft. Lapeer, Michigan	[REDACTED]	Astro (ARCTURUS)
3805 9	Barberton, Ohio	[REDACTED]	Astro (METEOR)
3806 9	Glenwood, Iowa	[REDACTED]	Insufficient Data
3807 10	Marshall, Texas	[REDACTED]	Insufficient Data
3808 10	Moreno, Illinois	[REDACTED]	Astro (ALTAIR)
3809 10	Storm Lake, Iowa	[REDACTED]	Astro (STARS/PLANETS)
3810 11	Point Lookout, Maryland	[REDACTED]	UNIDENTIFIED
3811 11	Earnest Harmon AFB, Newfoundland	Multiple	Balloon
3812 12	Eikton, Maryland	[REDACTED]	Aircraft
3813 13	Washington, D. C.	Unidentified	Insufficient Data
3814 14	San Angelo, Texas	Military Air	Astro (METEOR)
3815 16	Cheyenne, Wyoming	[REDACTED]	Other (locomotive)
3816 17	Yuma, Arizona (CASE MISSING)	Military	Astro (METEOR)
3817 18	Gloam, Iowa	[REDACTED]	Aircraft
3818 18	Winnipeg, Canada	[REDACTED]	Astro (ARCTURUS)
3819 19	Essex Junction, Vermont	[REDACTED]	Aircraft
3820 19	Knoxville, Tennessee	Air Visual & RADAR	Aircraft
3821 20	Missouri	Air Visual	Astro (METEOR)
		Air (RADAR)	Other (INVERSION)
3822 22	Cleveland, Ohio (Same Folder)	[REDACTED]	Insufficient Data
3823 22	Cuclid, Ohio	[REDACTED]	Aircraft
3824 22	Grand Rapids, Michigan	[REDACTED] (PHOTO)	Aircraft
3825 22	Exeter, New Hampshire (CASE MISSING)	Civ & Mil	Astro (STARS/PLANETS)
3826 22	Sonoma, California	[REDACTED]	Astro (METEOR)
3827 22	Rialto, California	[REDACTED]	
3828 22	Monrovia, California	GOC	Astro (METEOR)
3829 22	Battle Creek, Michigan	[REDACTED]	Aircraft
3830 23	Pasadena, California	[REDACTED]	Insufficient Data
3831 24	Marshalltown, Iowa	[REDACTED]	Balloon
3832 25	Steward AFB, New York	Mil & Civ	[REDACTED]
3833 28	Zonguldak, Turkey (CASE MISSING)	Civilian	Other (MIRAGE)
3834 28	Wagoner, Oklahoma	[REDACTED]	Astro (METEOR)
3835 29	Fairfield, California (CASE MISSING)	Civilian	Insufficient Data
3836 31	Williston, Florida	[REDACTED]	Aircraft (REFUEL OP)
3837 31	Stephenville, Newfoundland	2 Controllers	Aircraft
3838 31	Elmendorf AFB Alaska	military	Meteor
3839 31	New York; Washington, D.C.	newspaper	(over)

Oct 4	Kabul Afghanistan	Info only	3838
Nov 4	Medicine Bow Peak, Wyo	CRIFO Newsletter	3839
Oct 29	Burlington, N.C.	newspaper	3840
October	Monthly UFO Summary		3841
Oct. 31	East Hartford, Conn.	Info. only	3842

NOVEMBER 1955 SIGHTINGS

<u>DATE</u>	<u>LOCATION</u>	<u>OBSERVER</u>	<u>EVALUATION</u>
3843 Nov	Hungary	Civilian	Insufficient Data
3844 1	Solidad, California	XXXXXXXXXX	Astro (JUPITER)
3845 1	Corpus Christi, Texas	XXXXXXXXXX	Insufficient Data
3846 1	Lakeland, Florida	XXXXXXXXXX	Aircraft
3847 2	Elmira, New York	XXXXXXXXXX	Aircraft
3848 2	Ocala, Florida	XXXXXXXXXX	Aircraft
3849 4	Beatrice, Nebraska	XXXXXXXXXX	Astro (STARS/PLANETS)
3850 5	Council Bluffs, Iowa	XXXXXXXXXX	Aircraft
3851 6	Dade City, Florida	XXXXXXXXXX	Astro (METEOR)
3852 7	Jefferson, Texas	XXXXXXXXXX	Insufficient Data
3853 7	Atlantic Ocean	Military Air	Astro (MOON/REFRACTION)
3854 8	Idaho	Multiple	Astro (METEOR)
3855 9	Dover AFB, Delaware	Military	Aircraft
3856 10	Wright Patterson AFB, Ohio	Military	Astro (REGULUS & JUPITER)
3857 12	Glen Avon, California	XXXXXXXXXX	Aircraft
3858 14	Barrington, New Jersey	XXXXXXXXXX	Insufficient Data
3859 14	Deering, New Mexico (CASE MISSING)	Commercial Airlines	Aircraft
3860 17	St Louis, Missouri	XXXXXXXXXX	UNIDENTIFIED
3861 18	Glen Avon, California	XXXXXXXXXX	Aircraft
3862 20	Lake City, Tennessee	Multi (Civ & MIL)	UNIDENTIFIED
3863 20	Boston Massachusetts	XXXXXXXXXX	Aircraft
3864 21	Van Dyke, Michigan	XXXXXXXXXX	Insufficient Data
3865 21	Oklahoma City, Oklahoma	XXXXXXXXXX	Balloon
3866 21	Washingtonville, New York	XXXXXXXXXX	
	Brooklyn, New York	Civilian	Astro (METEOR)
3867 22	Santa Anna, California	XXXXXXXXXX	Astro (METEOR)
3868 24	Hokkaido, Japan	Military Air	Astro (MOON/REFRACTION)
3869 25	LaVeta, Colorado	XXXXXXXXXX	UNIDENTIFIED
3870 25	Lomax, Illinois	XXXXXXXXXX (PHOTO)	Astro (PARELLIA)
3871 28	Cleveland, Ohio	XXXXXXXXXX	Insufficient Data

ADDITIONAL REPORTED SIGHTINGS (NOT CASES)

<u>DATE</u>	<u>LOCATION</u>	<u>SOURCE</u>	<u>EVALUATION</u>
3872-28	Hong Kong, China (CRLFO)		

DECEMBER 1955 SIGHTINGS

DATE	LOCATION	OBSERVER	EVALUATION
3873	1 Pueblo, Colorado	[REDACTED]	Other (CONTRAIL)
3874	5 McIntosh, Minnesota	[REDACTED]	Aircraft
3875	6 Marians, Florida	[REDACTED]	Insufficient Data
3876	7 Kotzebue, Alaska	Air (RADAR)	Astro (METEOR)
3877	8 Chama, New Mexico	[REDACTED]	Aircraft (RELO)
3878	11 Colorado Springs, Colorado (CASE MISSING)	[REDACTED]	Astro (METEOR)
3880	11 Camp Pampino, California	[REDACTED]	Astro (METEOR)
3881	12 Lincolnville, Maine	[REDACTED]	Astro (RETELGSUX)
3882	13 Cincinnati, Ohio	[REDACTED]	Astro (METEOR)
3883	13 Colorado Springs, Colorado	[REDACTED]	Insufficient Data
3884	13 Caddo Lake, Louisiana	Military	Astro (METEOR)
3885	13 Arlington, Virginia	Military (Air RADAR)	Balloon
3886	14 Charleston, W Va, Shaw AFB, S C (CASE MISSING)	[REDACTED]	Aircraft
3887	15 Atlanta, Georgia	[REDACTED]	Insufficient Data
3888	17 Mt Laguna, California	[REDACTED]	Aircraft
3889	17 Red Oak, Iowa	Military (RADAR)	Aircraft (TEST VEHICLE)
3890	17 Oklahoma City, Oklahoma	[REDACTED]	Astro (METEOR)
	Olathe, Kansas		
3891	20 Lincoln, Nebraska	Multiple Reports	Astro (METEOR)
3892	21 Decatur, Nebraska	[REDACTED]	Aircraft
3893	21 Forrestville, Ohio	[REDACTED]	Insufficient Data
3894	24 Caribou, Maine	[REDACTED]	UNIDENTIFIED
3895	27 Riverside, Cal Santa	[REDACTED]	Insufficient Data
3896	31 Utica, New York	[REDACTED]	Astro (STARS/PLANETS)
	Denver, Colorado		
3897	31 Bergen Park, Colorado (CASE MISSING)	Civilian	Aircraft
3898	31 Charleston, South Carolina	[REDACTED]	Insufficient Data
	Lyons, Nebraska	[REDACTED]	Insufficient Data

ADDITIONAL REPORTED SIGHTINGS (NOT CASES)

DATE	LOCATION	SOURCE	EVALUATION
3899	15 Cambridge, Massachusetts	Letter ([REDACTED])	
3900	27 Fiji Islands (CRIFO)		Meteor Shower

UNIDENTIFIED 1956 SIGHTINGS

<u>DATE</u>	<u>LOCATION</u>	<u>OBSERVER</u>	<u>EVALUATION</u>
3901 Jan	•Hungary	Civilian	Insufficient Data
3902 3	•Scott AFB, Illinois	Military	Astro (METEOR)
3903 5	•Indianapolis, Indiana	[REDACTED]	Astro (CANOPUS)
3904 6	•Zionsville, Indiana	[REDACTED]	Insufficient Data
3905 7	•Trulock, California	Teen-Age Students	Astro (STARS/PLANETS)
3906 8	•Bedford, Indiana	[REDACTED]	Insufficient Data
3907 8	•Roseburg, Oregon	[REDACTED]	Astro (METEOR)
3908 8	•Battlecreek, Michigan	[REDACTED]	Insufficient Data
3909 9	•Konshu, Japan	Multi	Other (WEATHER CONDITIONS)
3910 9	•Miami, Florida	[REDACTED]	Astro (METEOR)
3911 9	•Chanute AFB, Illinois	Civilian	Insufficient Data
3912 9	•Portland, Oregon	Multi	Other (REFLECTION)
3913 11	•Wurtsmith AFB, Michigan	Military (VIS & RADAR)	Balloon
3914 16	•Wurtsmith AFB, Michigan	Military	Insufficient Data
3915 17-18	•Walkill, New York	[REDACTED]	Astro (VEGA)
3916 18	•Utsuoka, Japan	Military Air	Balloon
3917 18	•Long Beach, Long Island, New York	[REDACTED]	Balloon
3918 18	•North Platte, Nebraska	[REDACTED]	Astro (VENUS)
3919 18	•Elmendorf AFB, Alaska	Military	Astro (METEOR)
3920 19	•Stroud, Oklahoma	Military	Astro (METEOR)
3921 20	•Maui, Hawaii	[REDACTED]	Aircraft
3922 21	•SE Bermuda (Atlantic)	[REDACTED]	Astro (METEOR)
3923 21	•Maywood, New Jersey	[REDACTED]	Astro (METEOR)
3924 22	•Miami, St Petersburg, Florida	[REDACTED], RAL pilot	Astro (METEOR)
3925 23	•McChord AFB, Washington	Military	Astro (METEOR)
3926 24	•Wheeler AFB, Morocco	Military (RADAR)	Astro (METEOR)
3927 24	•Beltsville, Maryland	[REDACTED] (JUGRI)	Aircraft
3928 24	•Seattle, Washington	[REDACTED]	Moon (TIME EXPOSURE)
3929 25	•Edison, Washington	[REDACTED]	Insufficient Data
3930 28	•New Bedford, Massachusetts	[REDACTED]	Aircraft
3931 28	•Pittsfield, Maine	[REDACTED]	Aircraft
3932 28	•Albany, Georgia	Military	Astro (VENUS)
3933 29	•Bremerton, Washington	[REDACTED]	Astro (METEOR)
3934 30	•Lake Andes, South Dakota	[REDACTED]	Aircraft
3935 30	•Seattle, Washington Area	[REDACTED]	Balloon
3936 31	•Boonton, New Jersey	Multi	Astro (SIRIUS)
3937 31	•Seattle, Washington	[REDACTED]	Aircraft
3938 Jan-10	•Feb Harrisonville, Missouri	[REDACTED]	Astro (VENUS)
3939 DR 24	•Afghanistan	Military	Aircraft
			Insufficient Data

ADDITIONAL REPORTED SIGHTINGS (NOT CASES)

<u>DATE</u>	<u>LOCATION</u>	<u>SOURCE</u>	<u>EVALUATION</u>
3940 1956	•San Diego, California	[REDACTED] (Ltr)	
3941 1956	•Cobat, Pennsylvania	[REDACTED] (Ltr)	
3942 1956	•Culver City, California	[REDACTED] 164)	
3943 1956	•San Juan, Puerto Rico	[REDACTED] (Green 164)	
3944 1956	•Over Atlantic Ocean	News Article	
3945 3	•Pasadena, California	[REDACTED] (Ltr)	
3946 7	•Honolulu, Hawaii	News Article	
3947 9	•Central, Oregon	News Article	
3948 26	•New Orleans, Louisiana	News Article	
3949 30	•Calvin, Oklahoma	News Article	

FEBRUARY 1956 SIGHTINGS

DATE	LOCATION	OBSERVER	WALL TIME
Feb	New York City, New York	[REDACTED]	Astro (METEOR) 3950
2	Camp Irwin, California	Military	Insufficient Data 3951
2	North Hollywood, California	[REDACTED]	Other (GROUND LIGHT) 3952
2-23	Camp Irwin, California	Military (RADAR)	Insufficient Data 3953
3	Ruther, Michigan	[REDACTED]	Insufficient Data 3954
3	Glenwood, Iowa	[REDACTED]	Aircraft 3955
3	Glenwood, Iowa	[REDACTED]	Aircraft 3956
4	Williams Bay, Wisconsin	[REDACTED]	Insufficient Data 3957
6	Lake Charles, Louisiana	[REDACTED]	Balloon 3958
6	San Fernando, California	[REDACTED]	Aircraft 3959
7	Keesler AFB, Mississippi	Military (VIS & RADAR)	Balloon 3960
8	Georgetown, Massachusetts	[REDACTED]	Other (UNRELIABLE RPT) 3961
8	Ft Pierce, Lutz, Florida	[REDACTED]	Other (PHOTO FLASH) 3962
9	Camp Irwin, California	Military	Insufficient Data 3963
9	Alger, Michigan	[REDACTED]	Aircraft 3964
11	29.53N 131.30E (Pacific)	Military	Insufficient Data 3965
11	Bremerton, Washington	Unknown	Aircraft 3966
12	Bellevue, Florida	[REDACTED]	Astro (STARS/PLANETS) 3967
12	Aripeka, Florida	[REDACTED]	Aircraft 3968
12	Goose Bay, Labrador	Military (RADAR & Air Visual)	3969
15	Riverside, California	Military	UNIDENTIFIED 3970
15	Pontiac, Michigan (CASE MISSING)	Civilian GOC	Balloon 3971
18	Orly AFB, France	RADAR	1. Insufficient Data 3972
		Gd & Air Visual	2. Astro (VENUS)
18	Goose Bay, Labrador	Military Air	Aircraft 3973
18	Beaulieu, Minnesota	[REDACTED]	Aircraft 3974
18	Grand Maria, Minnesota	[REDACTED]	Astro (METEOR) 3975
18	Burlington, North Carolina	[REDACTED]	Aircraft 3976
19	Houston, Texas	Civilian Pilot	UNIDENTIFIED 3977
20	Miami, Florida	[REDACTED]	Aircraft 3978
21	Bremerton, Washington	[REDACTED]	Aircraft 3979
22	Hampton-Sydney, Virginia	Multi	Astro (SIRIUS/PROCYON) 3980
23	Brooklyn, New York	[REDACTED]	Aircraft 3981
24	Taiwan Straits (Formosa)	RADAR (Pila)	Other (GROUND CLUTTER) 3982
25	Sahaurta, Arizona	[REDACTED]	Balloon 3983
27	Ft Pierce, Florida	[REDACTED]	Other (Flares) 3984
27	Cedar Hill, Texas	[REDACTED]	Balloon 3985
29	Victoria West, South Africa	[REDACTED]	Astro (METEOR) 3986
29	Bongrock, New Jersey	[REDACTED]	Astro (STARS/PLANETS) 3987
29	Buffalo/Hamburg, New York	Multi (Air & Gd Vis)	Astro (VENUS) 3988
29	South Newton, Iowa	[REDACTED]	Insufficient Data 3989

FEBRUARY 1956 SIGHTINGS

ADDITIONAL REPORTED SIGHTINGS (NOT CASES)

<u>DATE</u>	<u>LOCATION</u>	<u>SOURCE</u>	<u>EVALUATION</u>
4	Howark, New Jersey	PHOTO	Aircraft in Fog 3990
4		(CSI)	3991
6	Salmon River, California (Brewster)	UFO News	3992
6	Somers Point, New Jersey	CSI	3993
12	Noel, Missouri (Sterling)	UFO News	3994
13	Clearwater, Florida (McLean)	UFO News	3995
14	Vallejo, California (Moore)	UFO News	3996
15	Vancouver, B.C. Canada (Pirkous)	UFO News	3997
16	Santa Barbara, California (Brosik)	UFO News	3998
20	Fairfax, Oklahoma (Tall Chief)	UFO News	3999
25	Chula Vista, California (Johnson)	UFO News	4000

MARCH 1956 SIGHTINGS

<u>DATE</u>	<u>LOCATION</u>	<u>OBSERVER</u>	<u>EVALUATION</u>
4001 2	Beloit, Wisconsin (CASE MISSING)	Civilian GOC	Insufficient Data
4002 3	Paradise, Michigan	██████████	Balloon
4003 3	Spokane, Washington	Mil (Air Vis & RADAR)	Aircraft
4004 3	Fredrick, Oklahoma (CASE MISSING)	Civilian	Astro (METEOR)
4005 4	Bedford, Ohio	██████████	Insufficient Data
4006 4	Racine, Wisconsin	██████████	Insufficient Data
4007 4-8	Graham, Burlington, N. Carolina	Multi	Astro (SIRIUS)
4008 5	Columbus, Ohio	██████████	Other (GROUND LIGHT)
4009 5	Bridgeport, New York	██████████	Balloon
4010 5	Manitowish Waters, Wisconsin	██████████	Astro (VENUS)
4011 7	Lutz, Florida	██████████	Insufficient Data
4012 8	Bellingham, Washington	██████████	Aircraft
4013 8	Winchester, California	██████████	Aircraft
4014 9	Glen Ridge, New Jersey	██████████	Astro (VENUS)
4015 10	Miami, Florida	██████████	Astro (METEOR)
4016 10	Watertown, New York	██████████	Astro (VENUS)
4017 13	Venezuela	Multi (██████████)(PHOTO NR)	Insufficient Data
4018 14	Chicago, Illinois	██████████	Balloon
4019 15	Pennsylvania, New York Area	Multi (Air & Ground)	Astro (METEOR)
4020 15	Omaha, Nebraska	██████████	Insufficient Data
4021 15	Van Nuys, California	██████████	Balloon
4022 17	Folsom Prison, California (CASE MISSING)	Civilian GOC	Aircraft
4023 17	Torrance, California	██████████	Astro (VENUS)
4024 20	East Prairie, Missouri	██████████	Balloon
4025 20	Fairhaven, Massachusetts	██████████	Astro (VENUS)
4026 20	Andrews AFB, Maryland (CASE MISSING)	Military	Other (REFLECTION)
4027 21	Ventura, California	Military	Astro (VENUS)
4028 21	Sioux City, Iowa	██████████	Astro (METEOR)
4029 22	Dixon, Walnut Creek, California	Multi	Balloon
4030 22	Cleveland, Ohio	██████████	Astro (JUPITER/PROCYON)
4031 23	Goose Bay, Labrador	Military Air	Aircraft
4032 24	East Gary, Indiana	██████████ (PHOTO NR)	Astro (JUPITER/STARS)
4033 25	Cincinnati, Ohio	██████████	Insufficient Data
4034 26	Avon Park, Florida	██████████	Other (BIRDS)
4035 26-1 Apr	Michigan (ten reports)	Multi (Ground-Vis)	Astro (VENUS)
4036 27	Saginaw, Michigan	██████████	Balloon
4037 27	Canton, Ohio	██████████	Balloon
4038 29	Philadelphia, Pennsylvania	██████████	Insufficient Data

ADDITIONAL REPORTED SIGHTINGS (NOT CASES)

<u>DATE</u>	<u>LOCATION</u>	<u>SOURCE</u>	<u>EVALUATION</u>
4038 5	Honolulu, Hawaii	News Article	
4039 10	Brantford, Ontario	News Article	
4040 19	Castro Valley, California	News Article	
4041 21	Cincinnati, Ohio	News Article	
4042 22	Lansing, Michigan	News Article	
4043 26	Westover AFB, Massachusetts	News Article & Swarty (Ltr)	
4044 30	Selma, California	News Article	

APRIL 1956 SIGHTINGS

DATE	LOCATION	OBSERVER	EVALUATION
4045 Apr	Passaic, New Jersey	[REDACTED]	Insufficient Data
4046 Apr	S of Bakersfield, California	[REDACTED]	Insufficient Data
4047 1	Liberty, Missouri	[REDACTED]	Other (UNRELIABLE RPT)
4048 2	N-31, Pepperrell AFB, Newfoundland	Military	Astro (VENUS)
4049 3	Cedar Key, Florida (CASE MISSING)	Civilian GOC	Aircraft
4050 4	McKinney, Texas	[REDACTED]	UNIDENTIFIED
4051 5	Newport, Rhode Island (CASE MISSING)	Civilian	Balloon
4052 5	Casablanca, Morocco	Civilian Multi	Astro (METEOR)
4053 5	Sanish Island, Washington	[REDACTED]	Astro (VENUS)
4054 6	McKinney, Texas	[REDACTED]	Insufficient Data
4055 6	Inman, South Carolina	[REDACTED]	Astro (STARS/PLANETS)
4056 8	Albany, New York	[REDACTED]	Astro (VENUS)
4057 8	Schenectady, Rochester, New York	[REDACTED]	Astro (VENUS)
4058 8	Rome, New York	[REDACTED]	Aircraft
4059 8	Gurnee, Illinois	[REDACTED]	Insufficient Data
4060 9	Griffis AFB, New York	Multi Gd & Air Vis	Astro (VENUS)
4061 10	San Diego, California (CASE MISSING)	Civilian	Other (BIRDS)
4062 13	McKinney, Texas	[REDACTED]	Astro (METEOR)
4063 16	Henderson, North Carolina	[REDACTED]	Insufficient Data
4064 16	Fitzgerald, Georgia	[REDACTED]	Astro (VENUS)
4065 16	Fairfield, Utah	[REDACTED]	Astro (VENUS)
4066 18	McChord AFB, Washington	Unknown	Aircraft
4067 18	SE corner Minnesota	Military Air	Astro (STARS/PLANETS)
4068 18	Traverse City, Michigan	[REDACTED] (Garbled)	Astro (VENUS)
4069 19	Minneapolis, Minnesota (CASE MISSING)	AF Major	Astro (VENUS)
4070 21	Richmond, Virginia (CASE MISSING)	Multi (Civ & Mil)	Balloon
4071 23	Seattle, Washington	[REDACTED]	Astro (METEOR)
4072 24	St Paul, Minnesota	Military	Balloon
4073 27	Vuyuru, Indiana	[REDACTED]	Astro (METEOR)
4074 27	Greensboro, North Carolina	[REDACTED]	1. Astro (METEOR) 2. Aircraft
4075 27	Huntington, California	[REDACTED]	Astro (VENUS)
4076 28	Old Bridge, New Jersey	[REDACTED]	Aircraft
4077 30	Tacoma, Washington	[REDACTED]	Aircraft

ADDITIONAL REPORTED SIGHTINGS (NOT CASES)

DATE	LOCATION	SOURCE	EVALUATION
2	Coffeyville, Kansas	Newsclipping	
4	Dusham, North Carolina	Newsclipping	
4	Florida	Newsclipping	
6	Brown's Gulch, Montana	Newsclipping	
7	Tallahassee, Florida	Newsclipping	
11	Cumberland Beach, Canada	Newsclipping	
11	Baudette, Minnesota	Newsclipping	
14	Honomet, Massachusetts	Newsclipping	
22	Coffeyville, Minnesota	Newsclipping	
25	El Monte, California	Newsclipping	
29	Phoenix, Arizona	Newsclipping	
30	Bart Mansfield, Massachusetts	Newsclipping	

MAY 1956 SIGHTINGS

DATE	LOCATION	OBSERVER	EVALUATION
4079 May	Easton, Massachusetts	[REDACTED] (PHOTOS)	Photo Development Flaw
4080 1	Baltimore, Maryland	[REDACTED]	Insufficient Data
4081 1,2,3	Pueblo, Colorado	[REDACTED] Multi	Other (LIGHTS)
4082 4	Marinette, Wisconsin	[REDACTED]	Insufficient Data
4083 4	Oxford, Pennsylvania	[REDACTED]	Insufficient Data
4084 6	Oklahoma City, Oklahoma	[REDACTED]	Astro (CAPELIA)
4085 6	Waupun, Wisconsin	[REDACTED]	Aircraft
4086 6	Hollywood, California	[REDACTED]	Aircraft
4087 6&13	Waterville, Morrisville, Vermont	Multi Wiltshire	Balloon
4088 7	Canton, Alliance, Springfield, Ohio	Multi	Balloon
4089 7	Crestview, Florida	[REDACTED]	Balloon
4090 7	Rochester, Indiana	[REDACTED]	Other (GROUND LIGHT)
4091 8	Aliquippa, Pennsylvania	Multi (VIS & RADAR)	Other (BIRDS)
4092 9	Colorado Springs, Colorado	[REDACTED]	Astro (METEOR)
4093 10	Wisconsin (CASE MISSING)	Unknown	Aircraft
4094 11	Lake Leelanau, Michigan	[REDACTED]	Astro (VENUS)
4095 11	Limox, Colorado	[REDACTED]	Aircraft
4096 13	Retail, Washington	[REDACTED]	Astro (METEOR)
4097 14	Winston Salem, North Carolina	Military Air	Astro (VENUS)
4098 14	Washington, D. C.	[REDACTED]	Insufficient Data
4099 14	Waupun, Wisconsin	[REDACTED]	Aircraft
4100 16	Los Angeles, California	[REDACTED]	Astro (VENUS)
4101 16	Palm Desert, California	[REDACTED]	Aircraft
4102 17	Ada, Oklahoma	[REDACTED]	Insufficient Data
4103 18	Pueblo, Colorado	[REDACTED]	Balloon
4104 18	Brooksville, Florida	[REDACTED]	Astro (SPICA)
4105 20	Akpetok Island, Newfoundland	[REDACTED]	Astro (METEOR)
4106 20	San Luis Obispo, California	[REDACTED]	Insufficient Data
4107 20	Columbia, Tennessee	Multi Lykes)	Balloon
4108 20	Wheaton, Illinois	[REDACTED]	Astro (VENUS)
4109 22	Amarillo, Texas	[REDACTED]	Balloon
4110 22	Dayton, Ohio	[REDACTED]	Balloon
4111 22	W Monroe, Louisiana	[REDACTED]	Balloon
4112 23	Lumberton, Ohio	[REDACTED]	Aircraft
4113 25	Steilacoom, Washington	[REDACTED]	Astro (VENUS)
4114 26	Murwansk USSR Area	Norwegian Seamen	Insufficient Data
4115 29	Oklahoma City, Oklahoma (CASE MISSING)	[REDACTED]	Balloon
4116 30	Homestead AFB, Florida	[REDACTED]	Insufficient Data
4117 30	Alberton, Montana (CASE MISSING)	Civilian	Balloon
4118 31	Flushing, Long Island, New York	[REDACTED] (PHOTO/NR)	Aircraft
4119 31	Dayton, Ohio	[REDACTED]	Astro (METEOR)

ADDITIONAL REPORTED SIGHTINGS (NOT CASES)

DATE	LOCATION	SOURCE	EVALUATION
Mid May	El Toco Marine AS, California	Newsclipping	
9	Jacksonville, Florida	Newsclipping	
9	Glen Ellyn, Illinois	Newsclipping	
10	Salt Lake City, Utah	Newsclipping	
15	Canada	Newsclipping	
18	El Cajon Valley, California	Newsclipping	

JUNE 1956 SIGHTINGS

DATE	LOCATION	OBSERVER	EVALUATION
4121	Jun Lumberport, West Virginia	[REDACTED]	Aircraft
4122	Jun-Jul Warrenton, Virginia	[REDACTED]	Other (OLD REPORT)
4123	1 Sibley, Iowa	[REDACTED]	Aircraft
4124	1 Waupun, Wisconsin	[REDACTED]	Astro (VENUS)
4125	3 Petersburg, Indiana	[REDACTED]	Astro (METEOR)
4126	5 Birmingham, Alabama	Military [REDACTED]	Balloon
4127	6 Banning, California	[REDACTED]	UNIDENTIFIED
4128	6 Cornwall, New York	[REDACTED]	Aircraft
4129	7 Baltimore, Maryland (CASE MISSING)	Unknown	Insufficient Data
4130	7 Olmstead AFB, Pennsylvania	Unknown	Insufficient Data
4131	9 Sapulpa, Oklahoma	[REDACTED]	Aircraft
4132	10 Laramie, Wyoming	Military Air	Insufficient Data
4133	10 St Louis Park, Minnesota	[REDACTED]	Insufficient Data
4134	10 Dayton, Ohio	[REDACTED]	Insufficient Data
4135	10 Winchester, California	[REDACTED]	Aircraft
4136	13 Encanto, California	[REDACTED]	Aircraft
4137	14 Baltimore, Maryland	[REDACTED]	Aircraft w/advert
4138	14 Arlington, Virginia	[REDACTED]	Astro (METEOR)
4139	17 Columbus, Ohio	[REDACTED]	Aircraft
4140	18 Bandera, Texas	[REDACTED]	Other (SEARCHLIGHT)
4141	20 Dallas, Texas	[REDACTED]	Astro (METEOR)
4142	20 Waterloo, Iowa	[REDACTED]	Astro (SATURN)
4143	21 Cincinnati, Ohio	CIVIL WX (RADAR)	Other (GROUND CLU)
4144	22 Ponaca, Nevada	[REDACTED] (SOC)	Aircraft
4145	22 Terre Haute, Indiana	[REDACTED]	Balloon
4146	24 Marshalltown, Iowa	[REDACTED]	Aircraft
4147	24 Lutz, Florida	[REDACTED]	Astro (SATURN)
4148	25 Kelso, Washington	[REDACTED]	Insufficient Data
4149	25 Howell, Utah	[REDACTED]	Astro (METEOR)
4150	26 Plattsburg, New York	[REDACTED]	Aircraft
4151	26 Dallas, Texas	[REDACTED]	Astro (METEOR)
4152	26 Portland, Oregon	[REDACTED]	Aircraft
4153	27 Wilmington, Ohio	[REDACTED]	Aircraft
4154	27 NW Washington, D. C.	[REDACTED]	Aircraft
4155	27 Watertown, Wisconsin	[REDACTED]	Astro (JUPITER)
4156	28 Crescent, Iowa	[REDACTED]	Aircraft
4157	28 Seattle Washington	[REDACTED]	Aircraft
4158	28 Shawnee, Kansas	[REDACTED]	Aircraft
4159	28 Charleston, West Virginia	[REDACTED]	Other (SEARCHLIGHT)
4160	29 Southern California (San Diego, L.A.)	Multi & RADAR	Balloon
4161	29 Washington, Oregon (6 rpts)	Military Air	Astro (METEOR)
4162	30 SE of Louisville, Kentucky (CASE MISSING)	Civilian	Aircraft
4163	(In addition only) Los Angeles, California	[REDACTED]	[REDACTED]
13	(Chicago 17)	[REDACTED]	[REDACTED]
4-15	Chicago	[REDACTED]	[REDACTED]
16	San Paulo Brazil	[REDACTED]	The Flying Saucer (18 Notes)
17	Cincinnati, Ohio	[REDACTED]	[REDACTED]
2-30	Yo Kuro, A Y	[REDACTED]	[REDACTED]

1 - 19 JULY 1956 SIGHTINGS

DATE	LOCATION	OBSERVER	EVALUATION
4164	Jul		
4165	1	Cairo, Egypt	Ayad (PHOTO)
4166	1	Columbus, Ohio	TWA A/C Fire Dept
4167	2	Crescent City, Florida (CASE MISSING)	Civilian GOC
4168	2	NAS North Island, California	Military
4169	3	Winchester, Massachusetts (CASE MISSING)	Civilian
4170	3	Kingston, Washington	[REDACTED]
4171	5	Jackson, Mississippi	[REDACTED]
4172	5	58.25N 135.42W (Alaska)	Military
4173	5	Fairbanks, Alaska	Multi (Civ & Mil)
4174	6	Stanton, Nebraska	[REDACTED]
4175	6	Euclid, Ohio	Multi (Air & RADAR)
4176	6	Big Rock Candy Mt, Utah	[REDACTED]
4177	7	Aranda, Columbia, South America	Panafiel (PHYS SPEC)
4178	8	Bountiful, Utah	[REDACTED]
4179	8-13	Cincinnati, Ohio (CASE MISSING)	Civilian GOC
4180	11	Saugerties, New York	[REDACTED]
4181	11	Wilmington, Delaware	[REDACTED]
4182	12	Brooklyn, New York	Multi Cann
4183	12	Custer AFB, Michigan	Military Radar
4184	12	Amarillo, Texas	[REDACTED]
4185	14	Monrovia, Indiana (CASE MISSING)	Civilian
4186	16	Greenwood Lake, New York	[REDACTED]
4187	15	Puyallup, Washington (CASE MISSING)	Civilian
4188	15	Oklahoma City, Oklahoma (CASE MISSING)	Civilian GOC
4189	16	Homerville, Ohio	[REDACTED]
4190	16	Los Angeles, California	[REDACTED]
4191	16, 19, 30	Long Beach, California	[REDACTED]
4192	17	Van Nuys, California	[REDACTED] Photo
4193	17	Windham Center, Connecticut	[REDACTED]
4194	17	Natick, Long Island, New York	Military Air
4195	17	Westover AFB, Massachusetts	Military (RADAR)
4196	18	Otis AFB, Massachusetts	Military Air
4197	18	Arkansas City, Kansas	Multi
4198	18	Seattle, Washington	[REDACTED]
4199	19	Seattle, Washington	[REDACTED]
4200	19	Madway, Maine	Multi
4201		San Bernardino, California	[REDACTED] (PHOTO)

ADDITIONAL REPORTED SIGHTINGS (NOT CASES)

DATE	LOCATION	SOURCE	EVALUATION
1-2	Bromley, Kentucky	Newsclipping	
8	Little Rock, Arkansas	Newsclipping	
10	Washington, Indiana	Newsclipping	
10	Cincinnati, Ohio & Northern Kentucky	Newsclipping	
11	Gary, Indiana	Newsclipping	
19	Wichita, Kansas	Newsclipping	

20 - 31 JULY 1956 SIGHTINGS

<u>DATE</u>	<u>LOCATION</u>	<u>OBSERVER</u>	<u>EVALUATION</u>
4202 20	Terre Haute, Indiana (CASE MISSING)	Civilian	Balloon
4203 20-22	Guatemala	Civ Press Rpts	Astro (METEOR)
4204 21	Auburn, California	[REDACTED]	Aircraft
4205 22	Challenge, California	[REDACTED]	Insufficient Data
4206 22	400 mi W of Monterey, Calif (Pacific)	PAA Airlines	Astro (METEOR)
4207 22	Lake Port, California	[REDACTED]	Astro (METEOR)
4208 22	Seattle, Washington	[REDACTED]	Balloon
4209 23	Hollywood, California	[REDACTED]	Astro (METEOR)
4210 23	Alpens, Michigan	[REDACTED]	[REDACTED]
4211 23	England, Arkansas	[REDACTED]	Astro (SPICA)
4212 23	Pensacola, Florida (CASE MISSING)	Civilian	Aircraft
4213 23	San Antonio, Texas (CASE MISSING)	Civ & Mil	Aircraft
4214 24	Pretoria, South Africa	Press (PHOTO/NR)	Other (NOAX)
4215 26	Bernalillo, New Mexico (CASE MISSING)	Civilian	Astro (VENUS)
4216 26	Atlantic 43.12N 49.30W	Civil Airlines	Astro (METEOR)
4217 26	Macon, Georgia (CASE MISSING)	Civilian	Astro (METEOR)
4218 27	Mechanicsburg, Ohio	[REDACTED]	Balloon
4219 27	Dayton, Ohio	[REDACTED]	Balloon
4220 27	Brooklyn, New York	[REDACTED]	Aircraft
4221 28	Chilton, Wisconsin	[REDACTED]	Astro (VENUS)
4222 28	Cadillac, Michigan	Multi (Vis & RADAR)	Astro (VENUS)
4223 28	Ocala, Florida	[REDACTED]	Balloon
4224 28	Columbus, Ohio (CASE MISSING)	Civilian	Insufficient Data
4225 28	Meriden, Connecticut	[REDACTED]	Insufficient Data
4226 28	Commerce, Michigan	[REDACTED]	Balloon
4227 29	Vancouver, B. C. Bellingham, Wash.	(CASE MISSING) Civilian	Balloon
4228 30	Presque Isle, Maine	[REDACTED]	Astro (VENUS)
4229 30	Utica, New York	[REDACTED]	Balloon
4230 30	Annapolis, Maryland	[REDACTED]	Astro (MARS)
4231 30	Jacksonville, Florida	[REDACTED]	Insufficient Data
4232 30	Hialto, California	[REDACTED]	Other (GROUND LIGHT)
4233 31	Temple, Texas	[REDACTED]	Aircraft
4234 31	St Augustine, Florida	[REDACTED]	Balloon
4235 31	Smyrna, Georgia	[REDACTED]	Aircraft
4236 31	Carrollton, Ohio	[REDACTED]	Other (NOAX)
4237 31	Amarillo, Texas	(PHOTO/NR)	Other (ARTILLERY FIRING)

ADDITIONAL REPORTED SIGHTINGS (NOT CASES)

<u>DATE</u>	<u>LOCATION</u>	<u>SOURCE</u>	<u>EVALUATION</u>
Jul	SE Kansas	Newsclipping	
22	Pixley, California	Newsclipping	
22	San Joaquin Valley, California	Newsclipping	
22	Sierra, California	Newsclipping	
24	Cuyahoga Falls, Ohio	Newsclipping	
25	Provo, Utah	Newsclipping	
26	Plymouth, Massachusetts	Newsclipping	
28	Wentwood, California	Newsclipping	
30	Port Austin & Bad Axe, Michigan	Newsclipping	

1 - 9 AUGUST 1956 SIGHTINGS

<u>DATE</u>	<u>LOCATION</u>	<u>OBSERVER</u>	<u>EVALUATION</u>	
Mid	Potsdam, USSR	[REDACTED]	Other (LENTICULAR CLOUD)	4238
1	Snellman, Florida (CASE MISSING)	Military	Aircraft	4239
1	Crescent City, Florida	[REDACTED]	Insufficient Data	4240
2	Amarillo, Texas	[REDACTED] (PHOTO)	Other (HOAX)	4241
2	Cartersville, Virginia	[REDACTED]	Insufficient Data	4242
2	Van Dyke, Michigan (CASE MISSING)	Civilian	Astro (MARS)	4243
2	Carrollton, Ohio	[REDACTED]	Insufficient Data	4244
3	Long Island, New York	[REDACTED]	Aircraft	4245
4	La Fayette, Indiana	[REDACTED]	Astro (STARS/PLANETS)	4246
4	Norfolk, Virginia	[REDACTED]	Astro (METEOR)	4247
4	South Portland, Maine	[REDACTED]	Balloon	4248
4	Dallas, Texas	Multi	Aircraft	4249
4	Delaware, North Dakota	[REDACTED]	Balloon	4250
4	Beavertown, Ohio	[REDACTED]	Astro (VEGA)	4251
4	Keystone Heights, Florida	[REDACTED]	Astro (METEOR)	4252
4	Wall Lake, Michigan	[REDACTED]	Aircraft	4253
5	Oklahoma City, Oklahoma	Multi	Balloon	4254
5	One Mi E of Denver, Colorado	Multi	Astro (METEOR)	4255
5	Santa Monica, California	Civilian GOC	Aircraft	4256
5	Fallon Navy Station, Nevada	Multi	Aircraft	4257
5	Horton Grove, Illinois	[REDACTED]	Balloon	4258
5	La Jolla, California	[REDACTED]	Insufficient Data	4259
5	Booneville, Missouri	[REDACTED]	Astro (METEOR)	4260
5	Catoonsville, Maryland	[REDACTED] (GOC)	Astro (METEOR)	4261
5	Grand Rapids, Detroit, Mt Clemens, Michigan	Multi	Astro (MARS)	4262
5	Gower, Missouri	[REDACTED]	Balloon	4263
5	Wagon, Ohio	[REDACTED]	Insufficient Data	4264
5	Portville, Michigan	[REDACTED]	Astro (VENUS)	4265
5	Coleross, Ohio (CASE MISSING)	Civilian	Astro (MARS)	4266
5	Kingsville, Canada	Canadian Police	Astro (MARS/STAR)	4267
5	Tarrytown, New York	[REDACTED]	Astro (MARS)	4268
5	Hesperus, Colorado (CASE MISSING)	Civilian	Balloon	4269
5	20 1/2 S Quartzsite, Arizona	[REDACTED]	[REDACTED]	4270
-10	Cummins, Tennessee	Multi (GOC)(PHOTO)	Astro (METEOR/MARS)	4271
5	Licent, Indiana	[REDACTED]	Astro (METEORS)	4272
5	Patterson AFB, Ohio	[REDACTED]	Balloon	4273
5	Woburn, Massachusetts	[REDACTED]	Astro (STAR)	4274
5	Lanham, Texas (CASE MISSING)	Civilian	Astro (MARS)	4275
5	South Portland, Maine	[REDACTED]	Astro (MARS)	4276
-12	Candlen, Alabama/Palmdale City, Florida	[REDACTED]	Astro (STAR)	4277

1 - 9 AUGUST 1956 SIGHTINGS

ADDITIONAL REPORTED SIGHTINGS (NOT CASES)

<u>DATE</u>	<u>LOCATION</u>	<u>SOURCE</u>	<u>EVALUATION</u>
Aug 1	New Jersey, Greenfield, Massachusetts	Newsclipping	} 4278
1	Merced, California	Newsclipping	
4	Durango, Colorado	Newsclipping	
8	East Hartford, Connecticut	Newsclipping	
2	SWAB, Fiji Islands	Newsclipping	

NO	LOCATION	OR SERVICE	EVALUATION
1	Washington, D. C.	[REDACTED]	Astro (MARK) 4279
2	Creston, Iowa	[REDACTED]	Astro (STOR) 4280
3	Petaluma, California	[REDACTED]	Astro (MARK) 4281
4	San Ramon, California	[REDACTED]	Astro (MARK) 4282
10-11	Dallas, Texas	Military (RADAR) Visual (RADAR)	1. Astro (MARK) 4283
11	Meriden, New Hampshire	[REDACTED]	Astro (STOR) 4284
12	Terre Haute, Indiana (CASSIDIAN)	Military, Aerial	Astro (MARK) 4285
13	Wheeler, Colorado (CASSIDIAN)	Civilian	Astro (MARK) 4286
14	Frankton, Massachusetts (CASSIDIAN)	Civilian	Astro (MARK) 4287
15	East Danville, Illinois	[REDACTED]	Imaginal Data 4288
16	Wentworth, New Hampshire	[REDACTED]	Astro (STOR/PLATE) 4289
17	Denver, Colorado	[REDACTED]	Imaginal 4290
18	Swanton, Virginia	[REDACTED]	Imaginal 4291
19	Waynesville, North Carolina	[REDACTED]	Imaginal Data 4292
20	Waynesville, North Carolina	[REDACTED]	Imaginal Data 4293
13-1	Waynesville, North Carolina	Ground (RADAR) Cd & Aerial Visual	2. Astro (MARK) 4294
21	Colorado Springs, Colorado (CASSIDIAN)	Civilian	Astro (MARK) 4295
22	Washington, D. C.	Chance	Astro (MARK) 4296
23	Washington, D. C.	[REDACTED]	Astro (MARK) 4297
24	Washington, D. C.	Multi	Astro (MARK) 4298
25	Washington, D. C.	[REDACTED]	Imaginal Data 4299
26	Waynesville, Ohio	[REDACTED]	Imaginal Data 4300
27	Waynesville, Ohio	[REDACTED]	Astro (MARK) 4301
28	Waynesville, Ohio	[REDACTED]	Astro (MARK) 4302
29	Waynesville, Ohio	[REDACTED]	Astro (MARK) 4303
30	Waynesville, Ohio	[REDACTED]	Astro (MARK) 4304
31	Waynesville, Ohio	[REDACTED]	Astro (MARK) 4305
32	Waynesville, Ohio	[REDACTED]	Astro (MARK) 4306
33	Waynesville, Ohio	[REDACTED]	Astro (MARK) 4307
34	Waynesville, Ohio	[REDACTED]	Astro (MARK) 4308
35	Waynesville, Ohio	[REDACTED]	Imaginal Data 4309
36	Waynesville, Ohio	[REDACTED]	Imaginal Data 4310
37	Waynesville, Ohio	[REDACTED]	Imaginal Data 4311
38	Waynesville, Ohio	[REDACTED]	Imaginal Data 4312
39	Waynesville, Ohio	[REDACTED]	Imaginal Data 4313
40	Waynesville, Ohio	[REDACTED]	Imaginal Data 4314
41	Waynesville, Ohio	[REDACTED]	Imaginal Data 4315
42	Waynesville, Ohio	[REDACTED]	Imaginal Data 4316
43	Waynesville, Ohio	[REDACTED]	Imaginal Data 4317
44	Waynesville, Ohio	[REDACTED]	Imaginal Data 4318
45	Waynesville, Ohio	[REDACTED]	Imaginal Data 4319

10 - 18 AUGUST 1956 SIGHTINGS

ADDITIONAL REPORTED SIGHTINGS (NOT CASES)

<u>DATE</u>	<u>LOCATION</u>	<u>SOURCE</u>	<u>EVALUATION</u>
10	Minneapolis, Minnesota	Newsclipping	} 4320
11	Pittsburgh, Pennsylvania	Newsclipping	
12	Parkersburg, West Virginia	Newsclipping	
14	Cortland & Ithaca, New York	Newsclipping	
14	North Windham, Maine	Newsclipping	
15	Cincinnati, Ohio	Newsclipping	
15	Willsboro, New York	Newsclipping	
16	Santa Monica, California	Newsclipping	
17	Middlebury, Connecticut	Newsclipping	

19 - 31 AUGUST 1956 SIGHTINGS

DATE	LOCATION	OBSERVER	EVALUATION
4321 19	Kuopio, Finland	Helsinki News	Insufficient Data
4322 19	Donora, Pennsylvania	[REDACTED]	Astro (MARS)
4323 20	New Boston, New Hampshire	[REDACTED]	Astro (MARS)
4324 20	North Bend, Oregon	[REDACTED] (RADAR)	Balloon
4325 21	Denver, Colorado	[REDACTED]	Aircraft
4326 21	Hamilton, California	Military Air	Balloon
4327 21	Fontana, California	[REDACTED]	Aircraft
4328 22	Fountain, Colorado (CASE MISSING)	[REDACTED]	Astro (VENUS)
4329 22	Atlanta, Georgia	[REDACTED]	Aircraft
4330 22	Newburgh, New York	[REDACTED] (PHOTO/NR)	Other (LENS/REFLECTIO
4331 22	Bornholm, Denmark	Ground (RADAR)	Other (RADAR ANALYSIS)
4332 22	Dayton, Ohio	Multi	Aircraft (PHOTO PLANE)
4333 22	Fontana & La Jolla, California	Multi (3 sightings)	Aircraft
4334 22	Dallas, Texas	[REDACTED] (PHOTO/NR)	Astro (METEOR)
4335 24	Canton, Ohio	[REDACTED]	Astro (VENUS)
4336 24	Westerville, Ohio	Multi	Astro (MARS)
4337 25	New Britton, Connecticut	[REDACTED]	Insufficient Data
4338 25	South Salem, New York	[REDACTED]	Aircraft
4339 25	Farmington, New Hampshire	[REDACTED]	Insufficient Data
4340 25	Bloom, Kansas	[REDACTED]	Insufficient Data
4341 25-26	Tangier, Morocco	Local News	Insufficient Data
4342 26	West Haven, Connecticut	[REDACTED] (Photo)	Astro (CAPELLA)
4343 26	Cheyenne, Wyoming	[REDACTED]	Astro (METEOR)
4344 26	Colorado Springs, Colorado (CASE MISSING)	Civilian GOC	Astro (METEOR)
4345 26	Hyattsville, Maryland	[REDACTED]	Astro (MARS)
4346 27	Kent, Ohio	Multi GOC	Aircraft
4347 27	Detroit, Michigan	[REDACTED]	Balloon
4348 27	Juniata, Pennsylvania	[REDACTED]	UNIDENTIFIED
4349 27	Dayton, Ohio	[REDACTED]	Astro (MARS)
4350 28	Suffalo, New York	[REDACTED]	Astro (Mars)
4351 28	Adona, Arkansas	[REDACTED]	Astro (VENUS)
4352 28-30	Colorado (2 Sightings)	[REDACTED]	Astro (MARS)
4353 29	Montgomery, Alabama	[REDACTED]	Astro (MARS)
4354 29	Dayton, Ohio (2 Sightings)	[REDACTED]	Astro (MARS)
4355 29	Marshalltown, Iowa	[REDACTED]	Astro (MARS)
4356 29-31	Fresno, California	[REDACTED]	Other (IMAGINATION)
4357 30	Dayton, Ohio (3 cases)	[REDACTED]	Astro (MARS)
4358 30	Omaha, Nebraska	[REDACTED]	Insufficient Data
4359 31	Worthington, Ohio	[REDACTED]	Other (Spotlight)

ADDITIONAL REPORTED SIGHTINGS (NOT CASES)

DATE	LOCATION	SOURCE	EVALUATION
20	Duluth, Minnesota	Belcastro (Ltr)	
21	Ft Lauderdale, Florida	Newsclipping	
21	Los Angeles, California	Newsclipping	
23	New Orleans, Louisiana	Newsclipping	
23	Torrence, California	Newsclipping	
23	Canadian Rockies	Newsclipping	
25	Tiburon, California	Newsclipping	
27	Fairhaven, Massachusetts	Newsclipping	
30	Sureka, California	Newsclipping	
30	Cincinnati, Ohio	Newsclipping	
30	Williamstown, Kentucky	Newsclipping	
30	London, England	Newsclipping	
31	Cincinnati, Ohio	Newsclipping	

1 - 12 SEPTEMBER 1956 SIGHTINGS

DATE	LOCATION	OBSERVER	EVALUATION
4361 1	Creston, Iowa	[REDACTED]	Balloon
4362 1	Denver, Colorado (CASE MISSING)	Civilian	Astro (STARS/PLANETS)
4363 1	Pueblo, Colorado (CASE MISSING)	Civilian GOC	Astro (STARS)
4364 1,2,3	Peyton, Colorado (CASE MISSING)	Military	Astro (STARS/PLANETS)
4365 2	Dayton, Ohio	[REDACTED]	Balloon
4366 2	Suquamish, Washington	Military	Astro (MARS)
4367 2	Denver, Colorado (CASE MISSING)	Civilian	Astro (METEOR)
4368 2-30	Hastings, Michigan	[REDACTED]	Astro (VENUS)
4369 3	Dayton, Ohio	[REDACTED]	Balloon
4370 3	Bart, Michigan	[REDACTED]	Aircraft
4371 3	Silver Springs, Maryland	[REDACTED]	Other (REFLECTION)
4372 3	Washington, D. C.	[REDACTED]	Astro (MARS)
4373 3	Henderson Harbor, New York	[REDACTED]	Balloon
4374 3	Kalispell, Montana	MILITARY	Astro (MARS)
4375 4	Dayton, Ohio	[REDACTED]	Astro (MARS)
4376 4	Plymouth, New Hampshire	[REDACTED]	Astro (MARS)
4377 4	Vandalia, Ohio	[REDACTED]	Astro (MARS)
4378 4	Parma Heights, Ohio	[REDACTED]	Astro (MARS)
4379 4	Dallas, Texas	Military	UNIDENTIFIED
4380 5	Flint, Michigan	[REDACTED]	Insufficient Data
4381 5	Concord, New Hampshire	[REDACTED]	Insufficient Data
4382 5	Camp Drum, New York	[REDACTED]	Astro (MARS)
4383 5	Olympia, Washington	[REDACTED]	Balloon
4384 6	Pasadena, California	[REDACTED]	Aircraft
4385 6	Coox Bay - Portland, Oregon	[REDACTED] PHOTO)	Other (Photo Flaw)
4386 6	Rochester, Massachusetts (CASE MISSING)	Civilian	Aircraft
4387 6	Odebolt, Iowa	[REDACTED]	Astro (ARCTURUS)
4388 7	Dayton, Ohio	[REDACTED]	Aircraft
4389 9	Pasadena, California	[REDACTED]	Astro (VENUS)
4390 9	Big Bethel, Virginia	[REDACTED]	Astro (MOON)
4391 10	Waldoboro, Maine	[REDACTED]	Aircraft
4392 11	Los Angeles, California	[REDACTED]	Aircraft
4393 12	Rossville, Georgia (CASE MISSING)	Civilian	Aircraft
4394 12	Buffalo, New York	[REDACTED]	Astro (STARS/PLANETS)

ADDITIONAL REPORTED SIGHTINGS (NOT CASES)

DATE	LOCATION	SOURCE	EVALUATION
4395 { Sep 1 2 3 4 5 6 7 8 9 10 11 12 13	Severall, Idaho	Newsclipping	
	Irvington, New Jersey	Newsclipping	
	Norwood, Ohio	Newsclipping	
	Whenuapai, New Zealand	Newsclipping	
	Stamont, North Ireland	Newsclipping	
	Mainze, Germany	Newsclipping	
	Burlington, Wisconsin	Newsclipping	
	Twin Falls, Idaho	Newsclipping	
	Monemore, North Ireland	Newsclipping	
	Batevia, Ohio	Newsclipping	
	Cincinnati, Ohio	Newsclipping	
	Cut Bank, Montana	Newsclipping	
	Florence, Kentucky	Newsclipping	
Aburiri, New Zealand	Newsclipping		
Elsinore, California	Newsclipping		
New Orleans, Louisiana	Newsclipping		

13 - 30 SEPTEMBER 1956 SIGHTINGS

<u>DATE</u>	<u>LOCATION</u>	<u>OBSERVER</u>	<u>EVALUATION</u>
4396 13	Naples, Florida	[REDACTED]	Insufficient Data
4397 13	Dayton, Ohio	[REDACTED]	Astro (MARS)
4398 13	Stockton, California	United Airlines	Balloon
4399 14	Highland, North Carolina	[REDACTED]	UNIDENTIFIED
4400 14	Vincennes, Indiana	[REDACTED]	Astro (METEOR)
4401 15	Altus, Oklahoma (CASE MISSING)	Military	Astro (METEOR)
4402 17	New Castle, Delaware	Multi	Insufficient Data
4403 17	Bloomfield, Crane, Vincennes, Indiana	Multi	Aircraft
4404 17	Pueblo, Colorado	[REDACTED]	Aircraft
4405 19	East Rochester, New Hampshire	[REDACTED]	Aircraft
4406 20	Ashford, Kent, England	Civilian	Insufficient Data
4407 20	Long Island, New York	[REDACTED]	Aircraft
4408 20	Brooklyn, New York	[REDACTED]	Aircraft
4409 20	Albany, New York	[REDACTED]	Balloon
4410 20	35N 131.15W (Pacific)	[REDACTED]	Insufficient Data
4411 20-21	Brooklyn, New York	[REDACTED]	Aircraft
4412 21	Ellwood, Pennsylvania	Multi	Balloon
4413 22	St Petersburg, Florida	[REDACTED]	Insufficient Data
4414 22	San Antonio, Texas	Multi	Insufficient Data
4415 23	Freeport, Michigan	[REDACTED]	Insufficient Data
4416 24	Dayton, Ohio	[REDACTED]	Astro (VENUS)
4417 24	Ft Collins, Colorado	[REDACTED]	Astro (SPAR)
4418 24	Pueblo, Colorado	[REDACTED]	Aircraft
4419 25	Cincinnati, Ohio	[REDACTED] (PHYS S)	Other (RAYON RESIDUE)
4420 25	Cumberland, Virginia	[REDACTED]	Insufficient Data
4421 26	Taft, California	[REDACTED]	Aircraft
4422 26	Hanover, Kansas (CASE MISSING)	Civilian	Insufficient Data
4423 26	Brooks AFB, Texas	[REDACTED]	Insufficient Data
4424 26	Craig, Colorado	[REDACTED]	Aircraft
4425 27	Colorado Springs, Colorado	Multi	Astro (METEOR)
4426 27	Hancock, Maine	[REDACTED]	Aircraft
4427 28	Hamilton, Ohio	[REDACTED]	Astro (CAPELLA)
4428 28	Oklahoma City, Oklahoma	[REDACTED]	Balloon
4429 29	West Palm Beach, Florida	[REDACTED]	Insufficient Data
4430 29	NE Prescott, Arizona	[REDACTED]	Insufficient Data
4431 30	Whitewater, Wisconsin	[REDACTED]	Insufficient Data
4432 30	Dallas, Pennsylvania	[REDACTED]	Astro (MARS)

ADDITIONAL REPORTED SIGHTINGS (NOT CASES)

<u>DATE</u>	<u>LOCATION</u>	<u>SOURCE</u>	<u>EVALUATION</u>
Sep	El Paso, Texas	[REDACTED]	
15	Richmond, Indiana	[REDACTED]	
17	Cincinnati, Ohio	Newsclipping	
21	Birchleigh, Africa	Newsclipping	
22	Lincolnshire, England	Newsclipping	
22	St Paul, Minnesota	Newsclipping	
22	Williston, North Dakota	Newsclipping	
24	Yorkshire, England	Newsclipping	

1 - 14 OCTOBER 1956 SIGHTINGS

<u>DATE</u>	<u>LOCATION</u>	<u>OBSERVER</u>	<u>EVALUATION</u>
4434 Oct	Newington, Connecticut	[REDACTED] (PHOTO)	Insufficient Data
4435 1	20 Mi W Pank City, Texas	United Airlines Pilot	Astro (METEOR)
4436 1	10 Mi W of Care Islands, NF	Military	Astro (METEOR)
4437 1	New York, New York	[REDACTED]	Aircraft
4438 1	Brooklyn, New York	[REDACTED]	Aircraft
4439 1	Colorado Springs, Colorado	[REDACTED] (& Others)	Astro (CAPILLA)
4440 1	Fueblo, Colorado	[REDACTED]	Astro (METEOR)
4441 3	Odebolt, Iowa	[REDACTED]	Aircraft
4442 3	Lamesa, Texas	[REDACTED]	Aircraft
4443 4	Denver, Colorado	[REDACTED]	Astro (METEOR)
4444 5	Bridgeboro, New Jersey	[REDACTED]	Insufficient Data
4445 5	China Lake, California	[REDACTED]	Astro (METEOR)
4446 6	Wethersfield, Essex, England	GCA RADAR	Astro (METEOR)
4447 6-7	Wethersfield, Essex, England	GCA RADAR	Insufficient Data
4448 7	Brannid Field, Connecticut	Multi	Aircraft
4449 7	Norwalk, Ohio	[REDACTED]	Insufficient Data
4450 7	Castel AFB, Merced, California	Multi	Insufficient Data
4451 8	Portland, Arkansas	[REDACTED]	Other (NOAX)
4452 11	Green Bay, Wisconsin	[REDACTED]	Aircraft
4453 11	Santee, California	[REDACTED]	Balloon
4454 11	Crane, Indiana	[REDACTED]	Other (UNRELIABLE RPT)
4455 12	Fairview, New Jersey	[REDACTED]	Balloon
4456 13	Pottsville, Pennsylvania	[REDACTED]	Astro (MARS)
4457 13	Newburgh, Unionville, New York	[REDACTED]	Balloon
4458 14	Pt Thomas, Kentucky	[REDACTED]	Insufficient Data
4459 14	Covington, Kentucky	[REDACTED]	Insufficient Data
4460 14	Batavia, Ohio	[REDACTED]	Aircraft
4461 14	Cincinnati, Ohio	[REDACTED] (PHOTO)	Other (WX Reflection)

ADDITIONAL REPORTED SIGHTINGS (NOT CASES)

<u>DATE</u>	<u>LOCATION</u>	<u>SOURCE</u>	<u>EVALUATION</u>
4462 {	2	Trenton, New Jersey	Newsclipping
	7	Brooklyn, New York	Newsclipping
	9	Rapid City, South Dakota	Newsclipping
	9	Springdale, Ohio	Newsclipping
	9	Little Easton, Essex, England	Newsclipping
	12	Denver, Colorado	Newsclipping
	13-14	Worcester County, S. California West Cange	Newsclipping

15 - 31 OCTOBER 1956 SIGHTINGS

<u>DATE</u>	<u>LOCATION</u>	<u>OBSERVER</u>	<u>EVALUATION</u>
4463 15	Cunningham, Tennessee (CASE MISSING)	Civilian	1. Balloon 2. Aircraft
4464 15	Fernaly, Nevada	Multi	Balloon
4465 15	Colfax, Iowa	[REDACTED]	Insufficient Data
4466 16	Plano, Illinois	[REDACTED]	Insufficient Data
4467 17	Tenachapi, California	[REDACTED]	Balloon
4468 18	Wheeler AB, Libya	Military (RADAR)	Insufficient Data (Visual Return)
4469 18	Ontario, Canada	Military Air	Astro (METEOR)
4470 19	Point Arguello, California	[REDACTED]	Aircraft
4471 19	Bostonia, California	[REDACTED] (PHOTO)	Other (HOAX)
4472 21	Goose AB, Newfoundland	Military	Astro (METEOR)
4473 22	Doula, Michigan	[REDACTED]	Insufficient Data
4474 23	Dayton, Ohio	[REDACTED]	Astro (MARS)
4475 24	Jackson, Mississippi	None	Insufficient Data
4476 24	Presque Isle, Maine	Multi	Astro (METEOR)
4477 25	Newburg, New York	[REDACTED]	Balloon
4478 25	Pueblo, Colorado	Multi	Other (BIRDS)
4479 25	Lubbock, Texas	Multi	Astro (METEOR)
4480 26	Anita, Iowa	[REDACTED]	Insufficient Data
4481 27	Crane, Indiana	N.I.I.	Astro (MARS)
4482 28	Tenachapi, California	[REDACTED]	Insufficient Data
4483 28	Englewood, Ohio	[REDACTED]	Aircraft
4484 28	Panama City, Florida	Multi	Astro (METEOR)
4485 31	Tyndall AFB, Florida	[REDACTED]	Aircraft
4486 31	Temple City, California	[REDACTED]	Astro (METEOR)
	Hensley, Arkansas	[REDACTED]	Aircraft

ADDITIONAL REPORTED SIGHTINGS (NOT CASES)

<u>DATE</u>	<u>LOCATION</u>	<u>SOURCE</u>	<u>EVALUATION</u>
4487 { Oct 17 20 23-24	Infinity, Barlow	Newsclipping	
	Long Island, New York	Newsclipping	
	Detroit, Michigan	[REDACTED] Ltr, Green 164)	
	England	Newsclipping	

I - 11 NOVEMBER 1956 SIGHTINGS

<u>DATE</u>	<u>LOCATION</u>	<u>OBSERVER</u>	<u>EVALUATION</u>
4488 Nov	Uruguay	[REDACTED]	Insufficient Data
4489 1	60 Mi. S of St Louis, Missouri	[REDACTED]	UNIDENTIFIED
4490 1	San Luis Obispo, California	[REDACTED]	Aircraft
4491 1	Ventura, California	[REDACTED]	Insufficient Data
4492 1	McKeesport, Pennsylvania	[REDACTED]	Aircraft
4493 2	Pasadena, California	[REDACTED]	Aircraft
4494 3	Cincinnati, Ohio	[REDACTED]	Astro (METEOR)
4495 4	Wilmington, Delaware	[REDACTED]	Astro (METEOR)
4496 4	Montreal-Prestwick, Canada	Military Air	Other (ROCKET FIRING)
4497 4	Point Arena, California	Ground (RADAR)	Balloon
4498 5	Columbus, Ohio (CASE MISSING)	Civilian	Aircraft
4499 5	Bayrus, Ohio (CASE MISSING)	Civilian	Balloon
4500 5	Buffalo, New York	[REDACTED]	Insufficient Data
4501 5	Hollywood, California	[REDACTED]	Aircraft
4502 6	Englewood, Colorado	[REDACTED]	Insufficient Data
4503 6	Copake, New York	[REDACTED]	Aircraft
4504 7	Canton, Ohio (CASE MISSING)	Civilian GOC	Insufficient Data
4505 8	Rapid City, South Dakota	Military	Astro (METEOR)
4506 8	Green Bay, Wisconsin	[REDACTED]	Astro (METEOR)
4507 8	Colfax, Iowa	[REDACTED]	Aircraft
4508 9	San Bernardino, California	[REDACTED]	Astro (METEOR)
4509 9	Glen Avon, California	[REDACTED]	Insufficient Data
4510 9	Coronado Island, California	[REDACTED]	Balloon
4511 9	Destin, Florida (CASE MISSING)	Military	Aircraft
4512 9	Linda Vista, California	[REDACTED]	Insufficient Data
4513 10	NSW Terre Haute, Indiana	[REDACTED]	Astro (AURORA)
4514 10	South Weymouth, Massachusetts	MILIT	Astro (VENUS)
4515 11	Goose Bay-Frobisher Bay, Labrador	Military Air	Other (ROCKET FIRING)
4516 11	Salineville, Ohio (CASE MISSING)	Civ & Mil GOC	Aircraft
4517 11-12	El Toro MCAS, California	Military (RADAR)(PHOTO)	Other (ANOMALOUS PROP)

ADDITIONAL REPORTED SIGHTINGS (NOT CASES)

<u>DATE</u>	<u>LOCATION</u>	<u>SOURCE</u>	<u>EVALUATION</u>
Nov	Seattle, Washington	[REDACTED] (Green 164)	
Nov-Dec	Maitland, Florida	Newsclipping	/
5-9	Various Areas	Newsclipping	
8	London, England	Newsclipping	

12 - 30 NOVEMBER 1956 SIGHTINGS

<u>DATE</u>	<u>LOCATION</u>	<u>OBSERVER</u>	<u>EVALUATION</u>
451912	Rocky Ford, Colorado	[REDACTED]	Insufficient Data
452013	Van Nuys, California	[REDACTED]	Astro (METEOR)
452113	Pound & Nekoosa, Wisconsin	Multi	Astro (METEOR)
452214	Brainerd, Minnesota	[REDACTED]	Insufficient Data
452314	Delano, California (CASE MISSING)	Civilian GOC	Air craft
452415	Pittsburg, Pennsylvania	[REDACTED]	Astro (VENUS/JUPITER)
452515	McChord AB, Washington	[REDACTED]	Astro (METEOR)
452616	Newport, Oregon	Multi	Astro (MARS)
452716	Fox River Grove, Illinois	[REDACTED]	Aircraft
452816	Marion, Ohio	[REDACTED]	Astro (METEOR)
452917	Redfield, McLaughlan, S. Dakota	Multi	Balloon
453017	East Gary, Indiana	[REDACTED]	Insufficient Data
453117	Racine, Wisconsin	[REDACTED]	Astro (METEOR)
453218	Xenia, Ohio	[REDACTED]	Balloon
453319	Cape May, New Jersey	[REDACTED]	Astro (METEOR)
453421	Muehlheim, Germany	Civilian	Insufficient Data
453524	Aberdeen, Maryland	[REDACTED]	Insufficient Data
453625	W Los Angeles, California	[REDACTED]	Insufficient Data
453725	Lexington, Kentucky (CASE MISSING)	Civilian GOC	Insufficient Data
453825	Tupelo, Mississippi	[REDACTED]	Aircraft
453926	Oklahoma City, Oklahoma	[REDACTED]	Astro (METEOR)
454026-27	Kadoka & Clear Lake, South Dakota	Multi	Astro (MARS)
454127	Dayton, Ohio	[REDACTED]	Insufficient Data
454228	Washington, D. C.	[REDACTED]	Insufficient Data
454330	Charleston AFB, South Carolina	Multi	UNIDENTIFIED

ADDITIONAL REPORTED SIGHTINGS (NOT CASES)

<u>DATE</u>	<u>LOCATION</u>	<u>SOURCE</u>	<u>EVALUATION</u>
Nov	Infinity, Barlow	Newsclipping	
14	South Dakota	Newsclipping	
14	Mobile, Alabama	Newsclipping	
16	New Rochelle, Long Island, New York	Newsclipping	
17	Gary, Indiana	Newsclipping	
18	Dyersburg, Tennessee	Newsclipping	
24	Dallas, Texas	Newsclipping	
24-25	Pierre, South Dakota	Newsclipping	
27	Columbus, Ohio	Newsclipping	
27	Wisconsin, Illinois	Newsclipping	
30	Chapman, Maine	Newsclipping	
30	Cincinnati, Ohio	Newsclipping	
30	Petersburg, Indiana	Newsclipping	

DECEMBER 1956 SIGHTINGS

DATE	LOCATION	OBSERVER	EVALUATION
4545 Winter	Philadelphia, Pennsylvania	[REDACTED]	Insufficient Data
4546 1	Valley City, North Dakota	Multi	Insufficient Data
4547 2	Pittsburg, Pennsylvania	[REDACTED]	Other (SEARCHLIGHT)
4548 2	Rugo, Colorado	[REDACTED]	Aircraft
4549 2	Belvidere, South Dakota	[REDACTED]	Insufficient Data
4550 3	KAS, Key West, Florida	[REDACTED]	Insufficient Data
4551 4	Nevada	[REDACTED]	Astro (METEOR)
4552 4	Ridgewood, New York	[REDACTED]	Other (CHAFF)
4553 5	Amherst, Massachusetts	[REDACTED]	Astro (METEOR)
4554 8	Glarwood, Iowa	[REDACTED]	Other (FLARE)
4555 8	Medford, Oregon	Western Airlines	Astro (METEOR)
4556 8	Chandler AFB, Minnesota	Military	Astro (METEOR)
4557 9	Woodstock, Minnesota	[REDACTED]	Astro (MARS)
4558 10	Santa Monica, California	[REDACTED]	Astro (METEOR)
4559 10	Victoria, Texas	[REDACTED]	Aircraft
4560 10	Washington, D. C.	[REDACTED]	Balloon
4561 11	Miami, Florida	Civilian GOC	Insufficient Data
4562 12	Missoula, Montana	[REDACTED] (PHYSICAL S)	Other (ROCK)
4563 12	Cedar Falls, Iowa	[REDACTED] (PHYSICAL S)	Balloon
4564 13	Tampa, Florida	[REDACTED]	Aircraft
4565 13	Hawilton AFB, California	[REDACTED]	Astro (METEOR)
4566 16	Biloxi, Mississippi	[REDACTED]	Balloon
4567 17	Itazuka AB, Japan	Mil Air Vis/RAD <i>Photo</i>	1. Vis: Balloon 2. Rad: False Target
4568 17	Newberryport, New Hampshire	[REDACTED]	Astro (VENUS)
4569 18	Miami, Florida	[REDACTED]	Aircraft
4570 18	Delaware, New Jersey, New York Area & Reports	[REDACTED]	Astro (METEOR)
4571 18	Orlando, Florida	[REDACTED]	Other (MISSILE)
4572 21	Mexico, Maine	[REDACTED]	Other (HALLUCINATIONS)
4573 26	DeFuniak Springs, Florida (CASE MISSING)	Multi	Aircraft
4574 28	Oxnard AFB, California	GOC	Astro (METEOR)
4575 29	Fairbanks, Alaska	[REDACTED]	Other (FLARE)
4576 30	Gassoway, West Virginia	[REDACTED]	Aircraft
4577 31	Guam	Military	UNIDENTIFIED
4578 31	Denver, Colorado	[REDACTED] (PHOTOS/HR)	Insufficient Data

ADDITIONAL REPORTED SIGHTINGS (NOT CASES)

DATE	LOCATION	SOURCE	EVALUATION
2	San Luis Obispo, California	Newsclipping	
3	Alliance, Ohio	Newsclipping	
3	Baltimore, Maryland	Newsclipping	
4	Stow, Ohio	Newsclipping	
11	Patrick AFB, Florida	Newsclipping	
31	Washington Heights, New York	Newsclipping	

JANUARY 1957 SIGHTINGS

DATE	LOCATION	OBSERVER	EVALUATION
4580	1957	South Bend, Indiana	
4581	1	Russel, Kansas	Insufficient Data
4582	1	Dayton, Ohio	Astro (METEOR)
4583	2	Holtville, California	Astro (SIRIUS)
4584	2	Yuma, Arizona	Aircraft
4585	3	42.10N 63.51W (Atlantic)	Aircraft
4586	3	Holtville, California	Other (FLARE)
4587	4	Wadena, Minnesota	Insufficient Data
4588	5	Minneapolis, Minnesota	Balloon
4589	6	Santa Maria, California	Balloon
4590	6	Dayton, Ohio	Aircraft
4591	9	Miami, Florida	Aircraft
4592	11	Springfield, Massachusetts	Astro (STARS/PLANET)
4593	12	Tempe, Arizona	Aircraft
4594	15	Bakersfield, California	Balloon
4595	16	Random Lake, Wisconsin	Insufficient Data
4596	16	NW of Ft Worth, Texas	Balloon
4597	16	Laguna, California	Insufficient Data
4598	16	Laguna, California	Aircraft
4599	16	Glenwood Springs, Colorado	Aircraft
4600	17	29 Palms, California	Astro (ANTARES)
4601	18	Franconia, Virginia (WASHINGTON, DC)	Balloon
4602	19	Rhineland, Wisconsin	Aircraft
4603	19	Liberty, Pennsylvania (CASE MISSING)	Astro (VENUS)
4604	19	Longmont, Colorado	Insufficient Data
4605	22	Glenwood, Iowa	Aircraft
4606	27	Hallenburg, Germany (CASE MISSING)	Astro (METEOR)
4607	27	Glendora, California	Astro (METEOR)
			Insufficient Data

ADDITIONAL REPORTED SIGHTINGS (NOT CASES)

DATE	LOCATION	SOURCE	EVALUATION
4608	1957	Caldwell, New Jersey	
	1957	East Lansing, Michigan	(Ltr)
	1957	Los Angeles, California	(Ltr)
	1957	Pala Springs, California	Newsclipping
	1957	Florida	Newsclipping
	1957	Martinez, California	Newsclipping
	1	Brooklyn, New York	Newsclipping
	2	Warren, Connecticut	Newsclipping
	5	South Falls, South Dakota	Newsclipping
	15	Middlebury, Connecticut	Newsclipping
	17	British Columbia, Canada	Newsclipping
	25	Binghamton, New York	Newsclipping
	28	North Andover, Massachusetts	Newsclipping

FEBRUARY 1957 SIGHTINGS

DATE	LOCATION	OBSERVER	EVALUATION
46092	Presidio, California (CASE MISSING)	Military	Aircraft
46103	New Orleans, Louisiana	[REDACTED]	Astro (METEOR)
46113	High Springs, Florida	Military	Other (SEARCHLIGHT)
46124	Utah	[REDACTED] (Air Visual)	Insufficient Data
46137	Las Cruces AFB, New Mexico	Military (RADAR)	Other (ANOMALOUS PROP)
46148	Georgetown, Massachusetts (CASE MISSING)	Civilian	Other (UNRELIABLE RPT)
46158	Randolph AFB, Texas	Military/Multi	Astro (METEOR)
46169	Lake Worth, Florida	[REDACTED]	Other (KITE)
461710	50 mi S of Bismarck, North Dakota	[REDACTED]	Balloon
461811	Lancaster, Pennsylvania (CASE MISSING)	Civilian	Insufficient Data
461912	Valley Forge, Pennsylvania	[REDACTED]	Balloon
462012	Floyd Bennett Navy AB, New York (435 mm photos. not received)	[REDACTED]	Balloon
462112	Ottumwa, Iowa	[REDACTED]	Balloon
462213	Lincoln, Nebraska	Multi (VIS & RADAR)	1. Vis: Aircraft 2. Rad: Balloon
462313	Tierra Amarilla AFB, New Mexico	Military (VIS & RADAR)	Insufficient Data
462413	Narrero, Louisiana	Multi (VIS & RADAR)	Aircraft
462513	Yuma, Arizona	Multi/[REDACTED]	Astro (SIRIUS)
462613	Burbank, California	[REDACTED]	1. Aircraft 2. Astro (METEOR)
462714	Stead AFB, Nevada	[REDACTED]	Astro (ARCTURUS)
462814	Kittery Point, Maine) <i>one case</i> East Nassau, New York	[REDACTED]	Astro (METEOR)
462915	Tuxedo, New York	[REDACTED]	Balloon
463022	Lake Stevens, Washington	[REDACTED]	Balloon
463123	Brooklyn, New York (CASE MISSING)	Military	Aircraft
463227	Ellington AFB, Texas	[REDACTED]	Aircraft
463327	Omaha, Nebraska	[REDACTED]	Aircraft
463427	Castle AFB, California	Military (RADAR)	Other (ANOMALOUS PROP)
463528	Craws & Logotee, Indiana	Multi	Aircraft

ADDITIONAL REPORTED SIGHTINGS (NOT CASES)

DATE	LOCATION	SOURCE	EVALUATION
Feb 10-12	Blanchester, Ohio Dayton, Ohio	[REDACTED] (Green 164)	
12	La Guardia Airport, New York	Newsclipping	
13	Reese, California	Newsclipping	
16	New England Area	Newsclipping	
20	Westchester County, Pennsylvania	Newsclipping	
21	White Plains, New Mexico	Newsclipping	
21	Yokohama, Japan	Newsclipping	

MARCH 1957 SIGHTINGS

DATE	LOCATION	OBSERVER	EVALUATION
4643 Mar	Blaisdell, North Dakota	[REDACTED]	Other (UNRELIABLE RPT)
4638 1	Rapid City, South Dakota	Military	Insufficient Data
4639 3	Herrington, Kansas	[REDACTED]	Insufficient Data
4640 3	Oxnard, California	[REDACTED]	Aircraft
4641 4	Erie, Pennsylvania (CASE MISSING)	Multi	Balloon
4642 6	Great Meadows, New Jersey	[REDACTED]	Insufficient Data
8	USSR (Not in file)	Civilian	Other (NUCLEAR EXPLOSION)
4643 8	Mockville & Arrity, North Carolina	[REDACTED]	Aircraft
4644 9	350 mi NE of Jacksonville, Fla, Ga, N Carolina, S. Carolina Area	Paran Airlines,	Astro (METEOR)
4645 9	Brunswick, Georgia	[REDACTED]	Insufficient Data
4646 9	Colorado Springs, Colorado	[REDACTED]	Other (BOX KITE)
4647 9	Harbor Avon, North Carolina	[REDACTED]	Insufficient Data
4648 9	Laport, Minnesota	[REDACTED]	Balloon
4649 10	Jacksonville, Florida	[REDACTED]	Aircraft
4650 11	Glynco NAS, Georgia	Multi	Other (FLARE DROP)
4651 12	Dallas, Texas	[REDACTED]	Aircraft
4652 15	Belleview Florida	[REDACTED]	Astro (STAR)
4653 17	Fontana, California (CASE MISSING)	Civilian	Balloon
4654 17	Belleview, Florida	[REDACTED]	Astro (METEOR)
4655 19	Oakland, California	[REDACTED]	Balloon
4656 20	Tampa, Florida	[REDACTED]	Other (SEARCHLIGHT)
4657 21	Highland, California	[REDACTED]	Balloon
4658 22	Point Mugu, California	Military (PHOTO/NR)	Insufficient Data
4659 22	Center Sandwich, New Hampshire	Multi	Balloon
4660 22	Dayton, Ohio	Multi	Balloon
4661 22	Trinidad	[REDACTED]	Aircraft
4662 22	Oxnard, California (Not in file) (This report carried in news)	[REDACTED]	1. Astro (STARS) 2. Other (CONVENTIONAL LIGHTS/BARN)
4663 22	Long Beach, California	Ground (RADAR)	Other (EQUIP MALFUNCTION)
4664 23	Dayton, Clinton County AFB, Ohio	[REDACTED]	Astro (METEOR)
4665 23	Pasadena, California	Multi	Aircraft
4666 25	Fontana & San Bernardino, Calif	[REDACTED]	Astro (METEOR)
4667 26	Redmond, Washington	[REDACTED]	Insufficient Data
4668 26	Remton, Washington	[REDACTED]	Balloon
4669 27	Roswell, New Mexico	Military	Aircraft
4670 28	Manitou Springs, Colorado	[REDACTED]	Balloon
4671 29	San Antonio, Texas	[REDACTED]	Balloon
4672 28	Reeds, California	[REDACTED]	Insufficient Data
4673 30	Lake City, Florida	[REDACTED]	Balloon

ADDITIONAL REPORTED SIGHTINGS (NOT IN '53)

DATE	LOCATION	SOURCE	EVALUATION
4674 31	Bay Springs, Louisiana	APRO Bulletin	
31	California Area	Newsclipping	
31	Univerte	Science News Ltr	
31	East Lansing, Michigan	[REDACTED] (ltr)	
8	Austin, Texas	Newsclipping	
8	74.20W - 20N	[REDACTED]	
8	Montette, Minnesota	[REDACTED]	
15	New Orleans, Louisiana	[REDACTED] (ltr)	
20	Charlotte, North Carolina	Newsclipping	
27	Ventura County, California	Newsclipping	
23	Tacoma, Washington	Newsclipping	
24	Phoenix, Arizona	Newsclipping	

APRIL 1957 SIGHTINGS

DATE	LOCATION	OBSERVER	EVALUATION
4675	5 Reseda, California	[REDACTED]	Insufficient Data
4676	6 Washington, D. C.	[REDACTED]	Astro (METEOR)
4677	7 32.00N 82.45W (Georgia)	Military	Balloon
4678	7 Portland, Oregon	[REDACTED]	Aircraft
4679	8 Shelton, Washington	[REDACTED]	Aircraft
4680	9 Columbia, South Carolina (CASE MISSING)	Military	Astro (METEOR)
4681	9 Colorado Springs, Colorado	[REDACTED]	Insufficient Data
4682	9 Rhinelander, Wisconsin	[REDACTED]	Astro (STAR)
4683	9 Temple, California	[REDACTED] (Not UFO)	Other (Hole in Ground)
4684	10 High Falls, New York	[REDACTED]	Astro (METEOR)
4685	10 El Centro, California	[REDACTED]	Balloon
4686	10 Ogden, Utah	[REDACTED]	Balloon
4687	11 Argentia AFB, NF (CASE MISSING)	Military	Astro (METEOR)
4688	11 Bradley Beach, New Jersey	[REDACTED]	Aircraft
4689	11 Oakton, Virginia	[REDACTED]	Aircraft
4690	13 East Tawas, Michigan	[REDACTED]	Insufficient Data
4691	14 Vine Sur-Caremsy, France	[REDACTED] Report	Other (UNRELIABLE RPT)
4692	14 Hialeah, Florida	[REDACTED]	Astro (METEOR)
4693	15 Eglin AFB, Florida	[REDACTED]	Other (MIRAGE)
4694	18 Albuquerque, New Mexico	[REDACTED]	Balloon
4695	18 San Pedro, California	[REDACTED]	Aircraft
4696	21 Phoenix, Arizona	[REDACTED]	Other (UNRELIABLE RPT)
4697	21 Santa Barbara, California	[REDACTED]	Aircraft
4698	22 Amarillo, Texas	[REDACTED]	Astro (METEOR)
4699	22 SE United States	[REDACTED]	Astro (METEOR)
4700	23 Guam, Marianas	Military	Other (FLARE)
4701	23 Harrow-Weald, England	[REDACTED]	Aircraft
4702	23 Kent, Washington	[REDACTED]	Aircraft
4703	24 Port Columbus, Dayton, Ohio	[REDACTED] Others	Balloon
4704	24 Bedford, Indiana (CASE MISSING)	Civilian	Astro (STARS)
4705	24 El Centro, California	[REDACTED]	Other (FLARES)
4706	25 Ringgold, Louisiana (Not a Fire)	[REDACTED]	UNIDENTIFIED
4707	29 English Channel	Newspapers	Aircraft
4708	29 Ferndale, Michigan	[REDACTED]	Aircraft
4709	29 Worcester, Massachusetts	[REDACTED]	1-2. Astro (METEORS) 3. Aircraft
4710	29 Seattle, Washington	[REDACTED]	Astro (METEOR)
4711	30 Crane, Indiana (CASE MISSING)	Civilian	Aircraft
4712	Apr-May United States, England	[REDACTED]	Astro (COMET)

ADDITIONAL REPORTED SIGHTINGS (NOT CASES)

DATE	LOCATION	SOURCE	EVALUATION
4713	Apr Oxnard AFB, Louisiana	Newsclipping	
	Apr Arvada, Colorado	Speck (Green 164)	
	4 West Freugh, Westtownshire, Scotland	Newsclipping	
	6 British Radar Site	Newsclipping	
	8 Tampico, Mexico	Newsclipping	
	10 Norfolk, Virginia	Newsclipping	
	21 Sault Ste. Marie, Ontario	Newsclipping	
	21 Flanders, Long Island, New York	Newsclipping	
	22 Palau, France Palau, France	Newsclipping	
	27 New Zealand	Newsclipping	
	29 White Plains, New York	Newsclipping	
	29 Lickville, Long Island, New York	Newsclipping	
29 Virginia, Minnesota	Newsclipping		

MAY 1957 SIGHTINGS

DATE	LOCATION	OBSERVER	EVALUATION
4714	1 Washington, D. C.	[REDACTED]	Astro (METEOR)
4715	2 4750 Edwards AFB, California (A SEPARATE FOLLOWING FOLDER)	[REDACTED]	Balloon (PHOTO)
4716	2 Lake Silworth, Pennsylvania	[REDACTED]	Balloon
4717	2 Cincinnati, Ohio	[REDACTED]	Aircraft
4718	2 Denver, Colorado	[REDACTED]	Astro (METEOR)
4719	3 Goodland, Kansas-Stead AFB, Nevada	[REDACTED]	Astro (METEOR)
4720	4 McClellan AFB, California	[REDACTED]	Other (ROCKETS)
4721	5 Santa Rosa Island, California	[REDACTED]	Aircraft
4722	7 Canton, Ohio	[REDACTED]	Aircraft
4723	7 Jackson, Mississippi	[REDACTED]	Insufficient Data
4724	7 Fargo, North Dakota	[REDACTED]	Aircraft
4751	7-8 Mason, Georgia (A SEPARATE FOLLOWING FOLDER)	[REDACTED]	1. Aircraft 2. Other (PARACHUTE FLARE)
4725	12 Bel Air, Maryland	[REDACTED]	Astro (STARS/PLANETS)
4726	13 San Angelo, Texas	[REDACTED]	Aircraft
4727	14 Tallmadge, Ohio (CASE MISSING)	Civilian	Aircraft
4728	14 Springfield, Missouri	Multi	Astro (METEOR)
4729	20 Laredo, Texas	Military	Insufficient Data
4730	21 Ventura, California	Military	Insufficient Data
4731	21 Berlin, Germany	Multi	Balloon
4732	23 Kansas City, Kansas	Multi	Aircraft
4733	24 Sturgeon Bay, Wisconsin	[REDACTED]	Aircraft
4734	24 Kings Park, Long Island, New York	[REDACTED]	Other (INCON. INFO)
4735	24 Chestertown, Maryland	[REDACTED]	Other (FLARE)
4736	25 Elkhorn, Wisconsin	[REDACTED]	Other (FLARE)
4737	26 Loring AFB, Maine	[REDACTED]	Insufficient Data
4738	26 Ft Meyers, Florida	[REDACTED]	Balloon
4739	26 Yuma, Arizona	[REDACTED]	Astro (METEOR)
4740	27 Miami, Florida	[REDACTED]	Astro (METEOR)
4741	27 Bristol, Tennessee (CASE MISSING)	Civilian Airlines	Astro (STAR)
4742	28 Oklahoma City, Oklahoma	Multi	Astro (METEOR)
4743	29 Houma, Louisiana	Military (RADAR)	Other (ABOMALOUS PROP)
4744	29 Worchester, Ohio	Civilian	Insufficient Data
4745	29 Great Falls, Montana	[REDACTED]	Balloon
4746	30 Detroit, Michigan	Military (RADAR)	Aircraft
4747	31 Baltimore, Maryland	[REDACTED]	Insufficient Data
4748	31 Terre Haute, Indiana	[REDACTED]	Astro (MOON)

ADDITIONAL REPORTED SIGHTINGS (NOT CASES)

DATE	LOCATION	SOURCE	EVALUATION
4749	1-2 Greenwich, Connecticut	Newsclipping	
	1-2 Wilmington, Delaware	Meteor Society	
	7 Hamilton, Ohio	Newsclipping	
	7 Mount Vernon, New York	Newsclipping	
	11 Brooklyn, New York	Newsclipping	
	11 Cape Cod, Massachusetts	Newsclipping	
	13 Birmingham, England	Newsclipping	
	21 Knoxville, Tennessee	Newsclipping	
	22-23 Caldwell, New Jersey	Newsclipping	
	24 Cincinnati, Ohio	Mensch (Itz)	
29 Washington, New Jersey	Newsclipping		

JUNE 1957 SIGHTINGS

<u>DATE</u>	<u>LOCATION</u>	<u>OBSERVER</u>	<u>EVALUATION</u>
4752 Jun	Uruguay	[REDACTED]	Insufficient Data
4753 1	Iran	Civil Airlines	Astro (METEOR)
4754 2	Chicago, Illinois	[REDACTED]	Insufficient Data
4756 2	Waterloo, Iowa	[REDACTED]	Astro (MOON)
4756 3	Shreveport, Louisiana	Civil Airlines	Aircraft
		Ground Via & RADAR	Insufficient Data
4757 9	Kerrville, Texas	[REDACTED]	Aircraft
4758 11	Portsmouth, Virginia	[REDACTED]	Balloon
4759 11	Amarillo, Odessa, Texas	[REDACTED]	UNIDENTIFIED
4760 12	Milan, Italy	[REDACTED]	Aircraft
4761 12	Houston, Texas (CASE MISSING)	Civilian	Astro (METEOR)
4762 12	South Cotulla, Texas	Military	Other (CONTRAILS)
4763 13	Wake Island	[REDACTED]	Balloon
4764 13	Columbus, New Mexico	Military	Insufficient Data
4765 13	La Aurora, Guatemala	SIX Civilians	Balloon
4766 14	McCord AFB, Washington	Military (RADAR)	Astro (METEOR)
4767 14	Canton, Ohio (CASE MISSING)	Civilian	Astro (METEOR)
4768 14	Benton, Pennsylvania	[REDACTED]	Balloon
4769 16	Gardena, California	[REDACTED]	Insufficient Data
4770 19	Dayton, Ohio	[REDACTED]	Aircraft
4771 19	Salt Lake City, Utah	[REDACTED]	Aircraft
4772 19	Clinton, Tennessee	[REDACTED]	Balloon
4773 20	Floyd Bennett NAS, New York	Military	Balloon
4774 20	Vandalia, Ohio	Civilian	Insufficient Data
4775 21	Peppereli AFB, NY	Military Air	Insufficient Data
4776 21	Harlingen AFB, Texas	Military	1. Aircraft
4777 23	Carmichael, California	Multi	2. Other (MIBAGE/IF)
4778 24	Guam	Military	Aircraft
4779 24	Villa Grove, Colorado	[REDACTED]	Balloon
4780 26	Edwards AFB, California	[REDACTED]	Balloon
4781 26	McKeesport, Pennsylvania	[REDACTED]	Aircraft
4782 26	South Fork Meadow, California	Multi	Aircraft
4783 29	Barstow, California	[REDACTED]	Aircraft
4784 29	Easton, Maryland	[REDACTED]	Aircraft

ADDITIONAL REPORTED SIGHTINGS (NOT CASES)

<u>DATE</u>	<u>LOCATION</u>	<u>SOURCE</u>	<u>EVALUATION</u>
Jun	Universe	Science ltr	
Jun-Jul	Toronto, Canada	Newsclipping	
1	New Orleans, Louisiana	Newsclipping	
7	McGuire AFB, New Jersey	Newsclipping	
17-24	Beaudette, Minnesota	Newsclipping	
18	San Francisco, California	Newsclipping	
22	Rye, New York	Newsclipping	
25	Staples, Minnesota	Newsclipping	

4185

1 - 20 JULY 1957 SIGHTINGS

DATE	LOCATION	OBSERVER	EVALUATION
4786 Jul	Snifon, Ohio	[REDACTED]	Other (METEORITE)
4787 1	Brooklyn, New York	[REDACTED] (PHYSICAL S)	Aircraft
4788 3	Hamilton, Ohio (CASE MISSING)	Civilian	Aircraft
4789 4	Seattle, Washington	[REDACTED]	Other (SHIP LIGHT)
4790 5	Canton, Ohio (CASE MISSING)	Civilian	Astro (STAR)
4791 5	Parkton, Maryland	[REDACTED]	Insufficient Data
4792 5	Buffalo, New York (CASE MISSING)	Civilian	Insufficient Data
4793 6	Aberdeen Proving Ground, Maryland	Military	Astro (STAR)
4794 7	Kokomo, Indiana (CASE MISSING)	Military	Balloon
4795 7	Peoria, Illinois	[REDACTED]	Astro (ARCTURUS)
4796 9	Amarillo, Texas	[REDACTED]	Balloon
4797 10	Los Angeles, California	[REDACTED]	Balloon
4798 10	Hartford, Connecticut	Military	Balloon
4799 10-11	Del Rio, Texas	[REDACTED]	Astro (STAR)
4800 11	Elmira, New York	[REDACTED]	Balloon
4801 11	Wellsboro, Pennsylvania	[REDACTED]	Insufficient Data
4802 13	Newport Beach, California	[REDACTED]	Astro (METEOR)
4803 13	Deming-Columbus, New Mexico	[REDACTED]	Other (HOAX, UNRELIAB)
4804 15	Covington, Kentucky	[REDACTED]	Insufficient Data
4805 16	Hastings, Michigan	[REDACTED]	Aircraft Refueling Op
4806 16	New York, New York	[REDACTED]	Aircraft
4807 16	Lorain, Ohio	[REDACTED]	Aircraft
4808 16	Cheyenne, Wyoming	[REDACTED]	Other (CONTRAILS)
4809 16	Las Vegas, Nevada	Military (RADAR)	Other (ECM)
4810 17	Dallas-Ft Worth, Texas	Military (Vis & RADAR)	Aircraft
4811 17	Trenton, New Jersey	[REDACTED]	Aircraft
4812 17	New York, New York	[REDACTED]	Insufficient Data
4813 17	Schenectady-Albany, New York	Multi	Astro (METEOR)
4814 17	Sarasota, Florida	[REDACTED]	Balloon
4815 18	Hamilton, Montana	[REDACTED]	Aircraft
4816 18	Cincinnati, Ohio	Multi (Stringfield)	Insufficient Data
4817 18	Mt Lemmon AFS, Arizona	Military (RADAR)	Other (TARGET SIMULAT)
4818 19	Waupun, Wisconsin	[REDACTED]	Insufficient Data
4819 19	Dayton, Ohio	[REDACTED]	Insufficient Data
4820 19	Dayton, Ohio	[REDACTED]	Insufficient Data

ADDITIONAL REPORTED SIGHTINGS (NOT CASES)

DATE	LOCATION	SOURCE	EVALUATION
Jul 1 1957	Universe	Science News Ltr	
2	Satfield, Herts	[REDACTED] (Ltr)	
2	Lake George, New York	Newsclipping	
3	Tradeck, New Jersey	Newsclipping	
4	Campos, Rio State, Brazil	Newsclipping	
7	Honolulu, Hawaii	Newsclipping	
7	Great Barrington, Massachusetts	Newsclipping	
10	Crowford Springs, Oregon	Newsclipping	
14	Rio Loco, Brazil	Newsclipping	

21 - 31 JULY 1957 SIGHTINGS

<u>DATE</u>	<u>LOCATION</u>	<u>OBSERVER</u>	<u>EVALUATION</u>
4822 21	Hawthorn, California	[REDACTED]	Astro (ARCTURUS)
4823 21-22	Los Angeles, California	Multi (M...)	Balloon
4824 22	Fishkill, New York	[REDACTED]	Astro (METEOR)
4825 22	Dayton, Ohio	[REDACTED]	Aircraft
4826 22	Wild Rice, North Dakota	[REDACTED]	Astro (STAR)
4827 22	Amarillo-El Paso, Texas	Civil Airlines	Aircraft
4828 22	Dayton, Ohio	[REDACTED]	Balloon
4829 22	Thompson, Iowa	[REDACTED]	Insufficient Data
4830 22	Concord, New Hampshire	[REDACTED]	Astro (VEGA)
4831 22	Shelby, North Carolina (CASE MISSING)	Civilian	Aircraft
4832 24	Norway	[REDACTED] (PHOTO)	Other (REFLECTION)
4833 24	Brooklyn, New York	[REDACTED]	Aircraft
4834 24	Glen Burnie, Maryland	[REDACTED]	Aircraft
4835 24	Albany, New York	[REDACTED]	Insufficient Data
4836 25	Niagara Falls, New York	Military (Vis & Rad)	Balloon
4837 25	Fairborn, Ohio	[REDACTED]	Balloon
4838 25	North Arva, Montana	[REDACTED]	Aircraft
4839 25	Marietta, Ohio	Military	Astro (METEOR)
4840 26	Iran	Civilians	Aircraft
4841 27	Longmont, Colorado	[REDACTED]	UNIDENTIFIED
4842 28	Baltimore, Maryland	[REDACTED]	Astro (METEOR)
4843 28	Stamford, Connecticut	Civilian	Insufficient Data
4844 28	San Antonio, Texas	[REDACTED]	Aircraft
4845 29	Las Cruces, New Mexico	[REDACTED]	Other (UNRELIABLE RPT)
4846 29	Piedmont, South Dakota	Military	Insufficient Data
4847 29	Cleveland, Ohio	Capitol Airlines	UNIDENTIFIED
4848 29	Clissar, Florida	[REDACTED]	UNIDENTIFIED
4849 30	Rockford, Michigan	[REDACTED]	Astro (AURORA)
4850 30	Wilmington, Delaware	[REDACTED]	Insufficient Data
4851 30	Albuquerque, New Mexico	[REDACTED]	Aircraft
4852 30	Santa Maria, California	[REDACTED]	Other (MIRAGE)
4853 30	Bakersfield, California	Unknown Civilian	Insufficient Data
4854 30	Claremont, California	Multi	Aircraft
4855 30	Pacifica, California	[REDACTED]	Astro (ARCTURUS)
4856 31	Antigo, Wisconsin	[REDACTED]	Insufficient Data

ADDITIONAL REPORTED SIGHTINGS (NOT CASES)

<u>DATE</u>	<u>LOCATION</u>	<u>SOURCE</u>	<u>EVALUATION</u>
4857 Jul	Universe	Science News Ltr	
23	Kirkwood, Missouri	Newsclipping	
25	Warren County, New Jersey	Newsclipping	
24	Las Cruces, New Mexico	Newsclipping	
25	Clackamas County, Oregon	Newsclipping	
30	Geat, Canada	Newsclipping	

1 - 19 AUGUST 1957 SIGHTINGS

DATE	LOCATION	OBSERVER	EVALUATION
4858	Aug United States & Canada		
4859	1st Mon Jacksonville, Florida	Multi	Astro (COMET MARGOS)
4860	1 Goffstown, New Hampshire		Other (UNRELIABLE RPT)
4861	1 Livingston, Montana		Insufficient Data
4862	1 Arlington, Virginia	Military	Astro (METEOR)
4863	2 Calif, Oregon, Washington, Idaho		Aircraft
4864	3 Northern California	Multi	Astro (METEOR SHOWERS)
4865	5 Fogelsville, Pennsylvania	Military (RADAR)	Other (ANOMALOUS PROP)
4866	5 Silver Springs, Maryland	Unknown/Civilian	Insufficient Data
4867	5 Atlanta, Georgia		Other (UNRELIABLE REPORT)
4868	7 Indiana		Astro (METEOR)
4869	7 Bunker Hill AFB, Indiana (CASE MISSING)	Multi	Aircraft
4870	7 Livingston Manor, New York	Military	Astro (METEOR)
4871	7 Dayton, Ohio	Multi	Balloon
4872	7 Lakemont, New Jersey		Astro (VENUS & JUPITER)
4873	8 Dayton, Ohio		Astro (METEOR)
4874	9 Pawling, Salawille, New York		Balloon
4875	9 Sand Point, Michigan		Balloon
4876	9 Dayton, Ohio	Civilian (Mrs. [redacted])	Balloon
4877	9-13 Eschrafield, California		Aircraft
4878	10 Syracuse, Indiana		Aircraft
4879	12 New Haven, Connecticut		Astro (METEOR)
4880	12 Victoria, Texas	Civilian	Insufficient Data
4881	13 Knoxville, Tennessee		Aircraft
4882	13 Belton, Missouri		Aircraft
4883	13 Fresno, California	Military	Aircraft
4884	13 Eugene, Oregon		Astro (METEOR)
4885	14 New York, New York		Other (HALUCINATIONS)
4886	14 Severna Park, Maryland		Insufficient Data
4887	14 Woodland Hills, California		Aircraft
4888	14 Los Angeles, California		Aircraft
4889	15 Pineville, Louisiana		Insufficient Data
4890	18 Hawthorne, Nevada (CASE MISSING)		Balloon
4891	18 Myrtle Creek, Oregon	Civilian	Other (UNRELIABLE REPORT)
4892	18 Tacoma, Washington		Insufficient Data
4893	19 Beosho, Missouri	Military	Astro (METEOR)
4894	19 Cambria AFS, California	Multi/Military	Insufficient Data Astro (JUPITER)

ADDITIONAL REPORTED SIGHTINGS (NOT CASES)

DATE	LOCATION	SOURCE	EVALUATION
4895	Jul Universe		
	Peabers, California	Scienc News 14	
	New Jersey	[redacted] (GREEN 15)	
	ville, New Jersey	Newspippin	
	Greenwich, Connecticut	Newspippin	
	evada	Newspippin	
	lot AFB, Colorado	Newspippin	
	ine, Massachusetts	message, Mass For 7	
	York City, New York	Newspippin	
	New Jersey	Newspippin	
	ely, Minnesota	Polter	
		Newspippin	

20 - 31 AUGUST 1957 SIGHTINGS

<u>DATE</u>	<u>LOCATION</u>	<u>OBSERVER</u>	<u>EVALUATION</u>
4876-20	Warner Robbins AFB, Georgia	[REDACTED]	Other (INCONSISTENT DATA)
4897-20	Helena, Montana	[REDACTED]	Aircraft
4898-21	Bulgaria	Military	Other (MILITARY OPR)
4899-21	Niagra Falls AFB, New York	Multi	Astro (VENUS & JUPITER)
4900-21	Atlantic Ocean	Pan Am Flight	Astro (METEOR)
4901-21	Beverly, Massachusetts	[REDACTED]	Insufficient Data
4902-21	Centerville, Ohio	[REDACTED]	Astro (VENUS & JUPITER)
4903-21	Colorado Springs, Colorado	Military	Astro (VENUS & JUPITER)
4904-21	Raeble, Colorado	[REDACTED]	Aircraft
4905-21	Santa Monica, California	Multi	Astro (VENUS & JUPITER)
4906-22	Hollywood, Van Nuys, California	[REDACTED]	Aircraft
4907-22	Bedford, Canton, Ohio	[REDACTED]	Insufficient Data
4908-22	Black Smethport, Pennsylvania	[REDACTED]	Aircraft
4909-22	Cecil Field NAS, Florida	[REDACTED]	Aircraft (HELO)
4910-22	Kingston, Pennsylvania	[REDACTED]	Astro (VENUS & JUPITER)
4911-22	Philadelphia, Pennsylvania	[REDACTED]	Insufficient Data
4912-22	Dayton, Ohio	[REDACTED]	Astro (VENUS & JUPITER)
4913-22-23	Gambria AFS, California	MIL (VIS & RADAR)	1. Astro (VENUS & JUPITER) 2. Anomalous Propagation
4914-23	Camden, New Jersey	[REDACTED] (PHOTO)	Balloon
4915-23	Olean, New York	[REDACTED]	Balloon
4916-23	Bel Air, Maryland	[REDACTED]	Astro (AURORA)
4917-24	Farmington, Illinois	[REDACTED]	Insufficient Data
4918-27	MNE Boston, Massachusetts	Military	Balloon
4919-27	Dry Tortugas, Caribbean	MIL Air, Vis & RADAR	1. Vis: Astro (VENUS) 2. Rad: Other (SPURIOUS RETURNS)
4920-27	Anandale-on-Hudson, New York	[REDACTED]	Balloon
4921-27	Oklahoma City, Oklahoma	[REDACTED]	Balloon
4922-27	Eglin AFB, Florida	Military	Balloon
4923-29	Wichita, Kansas	Military	Insufficient Data
4924-29-30	Paso Robles, California	[REDACTED]	Other (UNRELIABLE RPT)
4925-30	NE of Dayton, Ohio	[REDACTED]	Aircraft
4926-31	Pala Springs, California	[REDACTED]	Astro (OCULTATION SATURN)

ADDITIONAL REPORTED SIGHTINGS (NOT CASES)

<u>DATE</u>	<u>LOCATION</u>	<u>SOURCE</u>	<u>EVALUATION</u>
Aug 20	Universe	Science News Ltr	
21	Rio De Janeiro, Brazil	Newsclipping	
22	Los Angeles, California	Newsclipping	
24	Whittier, California	Newsclipping	
30	Minas Gerais, Brazil	Newsclipping	
	Victoria, Brazil	Newsclipping	

1 - 17 SEPTEMBER 1957 SIGHTINGS

<u>DATE</u>	<u>LOCATION</u>	<u>OBSERVER</u>	<u>EVALUATION</u>
4928 1	Chitose AFB, Japan	Military (PHOTO)	Other (NEGATIVE FLAW)
4929 1	Canton, Ohio (CASE MISSING)	Military	Aircraft
4930 2	Port Meyers, Florida (CASE MISSING)	Civilian	Astro (STAR)
4931 2	Kelly AFB, Texas	Military	Astro (VENUS)
4932 3	Yuma, Arizona	[REDACTED]	Other (TOW TARGET)
4933 3	Presque Isle AFB, Maine	Military	Insufficient Data
4934 4	Ohio, Wisconsin Area	Multi	Astro (AURORA)
4935 5	Ney-Archbold, Ohio	[REDACTED]	Insufficient Data
4936 5	Wales, North Dakota	[REDACTED]	Astro (METEOR)
4937 5-6	Upland, California	[REDACTED]	Insufficient Data
4938 7	West Germany	Civilian	Astro (METEORS)
4939 9-10	Philadelphia, Pennsylvania	[REDACTED] (PHYSICAL S)	Other (CHAFF)
4940 10	Portland, Oregon	[REDACTED]	Aircraft
4941 10	Wheeler AFB, Libya	Military	Aircraft
4942 11	Lackland AFB, Texas	Military	Other (BIRDS)
4943 12	NE France	Military	Balloon
4944 12	Tulsa, Oklahoma	[REDACTED] (RADAR)	Other (RADAR MALFUNCTION)
4945 12	Bellwood, Nebraska	[REDACTED]	Insufficient Data
4946 14	Osan AFB, Korea	Military	Balloon
4947 14	San Antonio, Texas	[REDACTED]	Insufficient Data
4948 15	Lincoln County, Nevada	[REDACTED]	Other (INCONSISTENT DATA)
4949 16	Southern Italy	[REDACTED]	Aircraft
4950 16	Pecos, New Mexico	[REDACTED]	Astro (METEOR)
4951 17	St Louis, Missouri	[REDACTED]	Insufficient Data
4952 17	Columbus, Ohio (CASE MISSING)	Civilian	Balloon
4953 17	Graville, Illinois (CASE MISSING)	Civilian	Aircraft
4954 17	Kansas City, Missouri	[REDACTED]	Aircraft

ADDITIONAL REPORTED SIGHTINGS (NOT CASES)

<u>DATE</u>	<u>LOCATION</u>	<u>SOURCE</u>	<u>EVALUATION</u>
(Sep	Universe	Science News Ltr	
4955 Early Sep	Upstuba Beach	APRO Bulletin	
10	Pleasant Valley, New York	Newsclipping	

18 - 30 SEPTEMBER 1957 SIGHTINGS

<u>DATE</u>	<u>LOCATION</u>	<u>OBSERVER</u>	<u>EVALUATION</u>
4956 18	Gresham, Oregon	[REDACTED]	Insufficient Data
4957 19	Sollis, Long Island, New York	[REDACTED]	Balloon
4958 19	Point Pleasant, New Jersey	[REDACTED]	Other (Hallucination)
4959 20	Kadena AFB, Okinawa	Military	UNIDENTIFIED
4960 20	Montauk, N.Y./Benaon, Pennsylvania	Military (RADAR)	1. Equip Malfunction 2. ECM (Chaff Drop)
4961 20	San Antonio, Texas (CASE MISSING)	Civilian	Astro (STARS/PLANETS)
4962 21	New Carlisle, Ohio	[REDACTED]	Other (AJTO LIGHTS)
4963 21	Panama Canal Zone	[REDACTED]	Astro (METEOR)
4964 23	Montezuma, Indiana	[REDACTED]	Aircraft
4965 23	Harve, Montana	Military	Astro (STAR)
4966 23	Virginia Beach, Virginia	[REDACTED]	Balloon
4967 24	Dayton, Ohio (CASE MISSING)	Civilian	Balloon
4968 24	Fall River, Massachusetts	[REDACTED]	Insufficient Data
4969 24	Sanderson, Texas	[REDACTED]	Balloon
4970 24	Egg Harbor, Wisconsin	[REDACTED]	Astro (ARCTURUS)
4971 24	Perrin AFB, Texas	Military	Aircraft
4972 24-25	New York, New York	[REDACTED]	Astro (METEOR)
4973 26	Kansas City, Missouri	Brannif Airlines	Insufficient Data
4974 26	Washington, D. C.	[REDACTED]	Aircraft (BLIMP)
4975 27	West Jefferson, Ohio	[REDACTED]	Aircraft
4976 27	Kokomo, Indiana	[REDACTED]	1. Aircraft 2. Astro (STARS)
4977 29	Piqua, Ohio	[REDACTED]	Aircraft
4978 29	Colorado Springs, Colorado	[REDACTED]	Aircraft
4979 29	N. Turo, Massachusetts	[REDACTED]	Astro (METEOR)
4980 29	San Antonio, Texas	Military	Aircraft
4981 29	Palm Springs, California	[REDACTED]	Insufficient Data
4982 30	Los Angeles, California	[REDACTED]	Insufficient Data
4983 30	Claremont, California (CASE MISSING)	Civilian	Aircraft
4984 30	Cashmere, Washington	[REDACTED]	Other (KITES)
4985 30	Navy Chase, Texas	Military	Astro (VENUS)

ADDITIONAL REPORTED SIGHTINGS (NOT CASES)

<u>DATE</u>	<u>LOCATION</u>	<u>SOURCE</u>	<u>EVALUATION</u>
4986 ⁸ Sep 28	Universe Old Greenwich, Connecticut	Science News Ltr Newsclipping	

1 - 14 OCTOBER 1957 SIGHTINGS

DATE	LOCATION	OBSERVER	EVALUATION
4987 Oct	United States	Multi	Astro (COMET BRCKE)
4988 Oct	Los Angeles, California	██████████ (PHYSICAL S) (K)	Other (HOAX)
4989 Oct	Dolinsk, USSR	Civilian	Insufficient Data
49901	SE Lompoc, California	██████████	Astro (VENUS)
49913	Green Bay, Wisconsin	██████████	Insufficient Data
49924	Dayton, Ohio	██████████	Balloon
49934	Dayton, Ohio	██████████	Astro (VENUS)
49945	Dayton, Ohio	██████████	Other (GROUND LIGHTS)
49955	San Antonio, Texas	██████████	Aircraft
49955-7	Tououzen, Panama Canal Zone	██████████	Astro (VENUS)
49976	North Bend, Oregon	██████████	Astro (METEOR)
49986	Des Moines, Iowa	██████████	Aircraft
49996	Kremaling, Colorado	██████████	Balloon
5007	Overland, Missouri	██████████	Aircraft
50018	Presque Isle, Maine	██████████	Aircraft
50028	Elmendorf, Alaska	Military (PHOTO)	Satellite (SPUTNIK I)
50038	Seattle, Washington	Military	UNIDENTIFIED
50048	San Antonio, Texas	Military	Aircraft
50058	Bremerton, Washington	██████████	Aircraft
50068	Lakewood, New Jersey	Military	Astro (METEOR)
50079	Garden City, New York	██████████	Balloon
50089	New London, Nre Britain, Connecticut	Multi	Insufficient Data
50099	Parkersburg, West Virginia	Military	Aircraft
50109	Long Island, New York	██████████	Astro (METEOR)
50119	Salisbury, North Carolina	Military	Astro (METEOR)
501210	Western U.S., Utah, Wyoming	Multi	Astro (METEOR)
501311	Levittown, New York	██████████	Astro (METEOR)
501412	Philadelphia, Pennsylvania	██████████	Aircraft
501512	Martha's Vineyard, Massachusetts	Multi (PHOTOS)	Balloon
501613	New York, New York	██████████	Aircraft
501713	Great Falls, Virginia	██████████	Insufficient Data
501813	Indian Trails, Michigan	██████████	Astro (METEOR)
501914	Eugene, Oregon	Montgomery	Astro (METEOR)
502014	Iran	American Consul	Insufficient Data
502114	Fairmont, West Virginia	██████████	Insufficient Data
502214	New Platz, New York	██████████	Insufficient Data
502314	Stewart AFB, Tennessee (CASE MISSING)	Military	Insufficient Data
502414	Camp Hill, Alabama	██████████	Astro (METEOR)
502514	San Bernardino, California	██████████	Astro (MOON)
502614	San Diego, California	Air (VIS & RADAR)	1. Astro 2. Radar (WX)

ADDITIONAL REPORTED SIGHTINGS (NOT CASES)

DATE	LOCATION	SOURCE	EVALUATION
Oct	Universe	Science News Ltr	
Oct	Branford, Connecticut	██████████ (Ltr, 16A)	
4	Newport, Oregon	Newsclipping	
4	Japan	Newsclipping	
7	Wooster, Ohio	Newsclipping	
8	Boston Area	Newsclipping	
10	Dayton, Ohio	Newsclipping	
13	Long Island City, New York	Newsclipping	

(K) In following folder

15 - 25 OCTOBER 1957 SIGHTINGS

<u>DATE</u>	<u>LOCATION</u>	<u>OBSERVER</u>	<u>EVALUATION</u>
5028 15	Ft Lauderdale, Florida	[REDACTED]	Astro (METEOR)
5027 15	San Antonio, Texas	[REDACTED]	Insufficient Data
5030 15	La Jolla, California	[REDACTED]	Aircraft
5031 16	Almogordo, New Mexico	Military	Other (Lenticular Cloud)
5032 17	Green Bay, Wisconsin	APRO (PHOTO) FILM ⊗	Balloon
5033 17	Greenville, Mississippi	[REDACTED]	Aircraft
5034 18	Lackland AFB, Texas	Military	Satellite (SPUTNIK ROCKET)
5035 18	Avon Park, Florida	Military	Astro (METEOR)
5036 18	Odebolt, Iowa	[REDACTED]	Aircraft
5037 18	Benson, Arizona	[REDACTED] (PHOTO)	Other (ARTIFICIAL METEOR)
5038 19	Armore, Pennsylvania	[REDACTED]	Astro (METEOR)
5039 19	Mildehall, England	[REDACTED] (Vis & RADAR)	1. Vis: Astro (VENUS) 2. Rad: Aircraft
5040 19	Brooklyn, New York	[REDACTED]	Insufficient Data
5041 19	Long Island, New York	[REDACTED]	Astro (METEOR)
5042 20	Washington, D. C.	[REDACTED]	Astro (METEOR)
5043 20	Dayton, Ohio	[REDACTED]	Balloon
5044 21	N. Luffingham, England	Mil (Air & Radar)	Insufficient Data
5045 21	Neptune, New Jersey	[REDACTED]	Aircraft
5046 21	Kennesaw, Georgia	[REDACTED]	Other (SEARCHLIGHT)
5047 22	Wiesbaden, Germany	Military (RADAR)	Other (ANOMALOUS PROP)
5048 22	Atlantic (W of Portugal)	Venezuelan Aircraft	Astro (METEOR)
5049 22	Haviland, Kansas	Fruit	Insufficient Data
5050 23	Teheran, Iran	Military	Other (CONTRAILS)
5051 23	Munnasquam, New Jersey	[REDACTED]	Aircraft
5052 23	Polk County, Florida	Multi (CONGRESSIONAL)	Balloon
5053 23	St Louis, Missouri	[REDACTED] TAPE ⊗	Balloon
5054 23	Ovalde, Texas	[REDACTED]	Balloon
5055 23	Atlanta, Georgia	Military	Aircraft
5056 23	Pall City, Texas	[REDACTED]	Aircraft
5057 23	Corpus Christi, Texas	[REDACTED]	Astro (METEOR)
5058 24	W Hollywood, California (CASE MISSING)	Military	Balloon
5059 24	Red Oak, Georgia (CASE MISSING)	Civilian	Insufficient Data
5060 25	Phillips, Wisconsin	[REDACTED]	Insufficient Data
5061 25	Kodiak, Alaska	Military	Balloon
5062 25	Bismarck, North Dakota	[REDACTED]	Balloon
5063 25	Milwaukee, Wisconsin	[REDACTED]	Astro (METEOR)

ADDITIONAL REPORTED SIGHTINGS (NOT CASES)

<u>DATE</u>	<u>LOCATION</u>	<u>SOURCE</u>	<u>EVALUATION</u>
Oct	Universe	Science News Ltr	
Oct	South Lee, Massachusetts	Newsclipping	
5063 } Late Oct	Fiji Island	Newsclipping	
15	Bernardsville, New Jersey	Newsclipping	
18	Minneapolis, Minnesota	Newsclipping	
19	Fairfax, Virginia	Newsclipping	
22	Dayton, Ohio	Newsclipping	
24	Portales, New Mexico	Newsclipping	

⊗ IN SEPARATE FOLDERS

26 - 31 OCTOBER 1957 SIGHTINGS

<u>DATE</u>	<u>LOCATION</u>	<u>OBSERVER</u>	<u>EVALUATION</u>
5064 26	Kassel, Germany	Civilian	Astro (METEOR)
5065 26-29	S of Caja Marca, Peru	[REDACTED]	Astro (VENUS)
5066 27	Carlinville, Missouri	[REDACTED]	Astro (VENUS)
5067 27	Minot, North Dakota	[REDACTED]	Aircraft
5068 27	Humboldt, Saskatchewan, Canada	[REDACTED]	Insufficient Data
5069 27	St Louis, Missouri	[REDACTED]	Aircraft
5070 28	Kiselon, Mindanao	[REDACTED]	Astro (METEOR)
5071 28	Wilmington, Delaware	Military	Astro (METEOR)
5072 28	Ft Lauderdale, Florida	[REDACTED]	Aircraft
5073 28	E of Kerhonkson, New York	[REDACTED]	Insufficient Data
5074 28	Peru	Multi	Astro (METEOR)
5075 28	Piedmont, Missouri	[REDACTED]	Insufficient Data
5076 28	Dayton, Ohio	[REDACTED]	Astro (VENUS)
5077 28	Charleroi, Pennsylvania	[REDACTED]	Astro (VENUS)
5 28	Mindanao, Phillipines (missing)	Civilian	Astro (METEOR)
5078 29	Baker, Florida	[REDACTED]	Balloon
5079 29	Attapulgus, Georgia	[REDACTED]	Aircraft
5080 29	Ely, Nevada (CASE MISSING)	Civilian	Astro (METEOR)
5081 30	Metairie, Louisiana	[REDACTED]	Astro (METEOR)
5082 30	Hutton, Maine	Military	Astro (METEOR)
5083 30	McDill AFB, Florida	[REDACTED]	Insufficient Data
5084 31	44.43N 141.48E (Japan)	[REDACTED]	Insufficient Data
5085 31	Bartlesville AFS, Oklahoma	[REDACTED] (Multi)	Balloon
5086 31	Kanapolis, Kansas	[REDACTED]	Balloon
5087 31	Dayton, Ohio	[REDACTED]	Astro (VENUS)
5088 31	Massapequa Park, New York	[REDACTED]	Astro (METEOR)

ADDITIONAL REPORTED SIGHTINGS (NOT CASES)

<u>DATE</u>	<u>LOCATION</u>	<u>SOURCE</u>	<u>EVALUATION</u>
Oct	Universe	Science News Ltr	
5089 28	London, England	Newsclipping	
(29	Stamford, Connecticut	[REDACTED] (Ltr)	

1 - 4 NOVEMBER 1957 SIGHTINGS

DATE	LOCATION	OBSERVER	EVALUATION
Nov 5090	Brazil (CASE MISSING)	Civilian	Insufficient Data
Nov 5091	Garwd, Poland	Civilian	Astro (METEOR)
5092	Hemet, California	Civilian	Insufficient Data
5093	New Orleans, Louisiana	[REDACTED]	Aircraft
5094	Huntington, West Virginia	[REDACTED]	Other (UNRELIABLE OBSERV.)
5095	Detroit, Michigan	[REDACTED]	Astro (VENUS)
5096	Atlanta, Georgia	[REDACTED]	Insufficient Data
5097	Swansea, Illinois	[REDACTED]	Astro (METEOR)
5098	Canadian Texas	[REDACTED]	Other (UNRELIABLE REPORT)
5099	Brooktondale, New York	[REDACTED]	Other (SEARCHLIGHT)
5100	Pt Worth, Texas	[REDACTED]	Astro (METEOR)
5100-2-3	Atlantic Ocean	[REDACTED]	Astro (METEOR)
5101	Levelland, Texas (Radar) (R)	Military	Astro (METEOR)
5102-3	White Sands, New Mexico	Multi	Other (BALL LIGHTNING)
5103	Belmar, New Jersey	[REDACTED]	Astro (MOON/VENUS)
5104	Long Beach, New York	[REDACTED]	Insufficient Data
5105	Asbury Park, New Jersey	[REDACTED]	Astro (VENUS)
5106	Greenville, Alabama	[REDACTED]	Balloon
5107	Tucson, Arizona	[REDACTED]	Insufficient Data
5108	Mount Dora, Florida	[REDACTED]	Astro (METEOR)
5109	Dunedin, Florida	[REDACTED]	Other (KITE)
5110	Oro Grande (Alamogordo), New Mex	[REDACTED]	Other (CONTRAILS)
5111	Astoria, Missouri	[REDACTED]	Other (MIRAGE/PSYCH)
5112	Mitchell Field, Long Island, New York	[REDACTED]	Insufficient Data
5113	Marietta, Georgia	[REDACTED]	Balloon
5114	Birmingham, Alabama	[REDACTED]	Insufficient Data
5115	Kirtland AFB, New Mexico (CASE MISSING)	Military	Astro (METEOR)
5116	Milwaukee, Oregon	[REDACTED]	Astro (METEOR)
5117	El Paso, Texas	Military	Astro (VENUS)
5118	Daycos, California	[REDACTED]	Other (UNRELIABLE REPORT)
5119	Acisant, Louisiana	[REDACTED]	Astro (VENUS)
5120	Atlantic (Jamaica, Miami)	[REDACTED]	Astro (METEOR)
5121	Kirtland AFB, New Mexico (CASE MISSING)	[REDACTED]	Astro (METEOR)

(RADAR)
ADDITIONAL REPORTED SIGHTINGS (NOT CASES)

DATE	LOCATION	SOURCE	EVALUATION
Nov 5119	Universe	Science News Ltr	
2	Brown Mountain, North Carolina	Newsclipping	
3	Amarillo, Texas	Newsclipping	
4	Taipu Fort, Brazil (MISSING)	Newsclipping	
4	Kodiak, Alaska (MISSING)	Newsclipping	
4	Elmwood Park, Illinois	Newsclipping	

(R) In separate folder

5 NOVEMBER 1957 SIGHTINGS

<u>DATE</u>	<u>LOCATION</u>	<u>OBSER/GR</u>	<u>EVALUATION</u>
5108 5	Gulf of Mexico	MIL (RADAR & Vis)	1. Astro (METEOR) 2. Rad: Other (SPURIOUS RETURN)
5121 5	Springfield, Ohio	[REDACTED]	Other (GROUND LIGHT)
5122 5	Kearney, Nebraska	[REDACTED]	Other (HOAX)
5123 5	Eglin AFB, Florida	Military (RADAR)	Other (MALFUNCTION/ EL INTERFERENCE)
5124 5	Sarasota, Florida	[REDACTED]	Aircraft
5125 5	Hilton, New York	[REDACTED]	Aircraft
5126 5	Travis County Prison, Georgia	[REDACTED]	Aircraft
5127 5	Great Neck, New York	[REDACTED]	Aircraft
5128 5	Theriot, Louisiana	[REDACTED]	Astro (VENUS)
5129 5	Rochester, New York	[REDACTED]	Aircraft
5130 5	Williams Bay, Wisconsin	[REDACTED]	Astro (VENUS)
5131 5	Port Arthur, Canada	[REDACTED]	Astro (VENUS)
5132 5	Green Bay, Wisconsin	[REDACTED]	Insufficient Data
5133 5	Atlanta, Georgia	[REDACTED]	Aircraft
5134 5	Aiken, South Carolina	[REDACTED]	Astro (VENUS)
5135 5	Woodstock, Georgia	[REDACTED]	Other (UNRELIABLE REPO)
5136 5	Delevan, Wisconsin	[REDACTED]	Aircraft
5137 5	Scotia, Nebraska	[REDACTED]	Other (UNRELIABLE REPO)
5138 5	SSW of New Orleans, Louisiana	[REDACTED]	Insufficient Data
5139 5	Wentzville, Missouri	[REDACTED]	Aircraft
5140 5	Walworth, Wisconsin	[REDACTED]	Balloon
5141 5	St Louis, Missouri	[REDACTED]	Astro (VENUS)
5142 5	Long Beach, California	Military	Other (MIRAGE)
5143 5-10	Finland AFS, Minnesota	Military & Civilian	Astro (VENUS)
5144 5	Atlantic (Not Given/R Zone)	Military	Astro (METEOR)
5145 5	Hegina, New Mexico	[REDACTED]	Insufficient Data
5146 5	Newburgh, New York	[REDACTED]	Insufficient Data
5147 5	Gimli RCAF Station, Canada	[REDACTED]	Insufficient Data
5148 5	Towner, North Dakota	[REDACTED]	Astro (VENUS)
5149 5	Roseburg, Oregon	[REDACTED]	Astro (VENUS)
5150 5	Lynchburg, Virginia	[REDACTED]	Astro (AURORA)
5151 5	Chattanooga, Tennessee (CASE MISSING)	Civilian	Astro (METEOR)
5152 5	W Port Washington, Washington	[REDACTED]	Astro (VENUS)
5153 5	Steelrock, Oregon	[REDACTED]	Astro (VENUS)
5154 5	Illinois, Wisconsin, Missouri	Multi (4 cases)	Astro (AURORA)
5155 5	Patonton, New Jersey	[REDACTED]	Insufficient Data
5156 5	Chattanooga, Tennessee (CASE MISSING)	Civilian	Aircraft
5157 5	Texas, New Mexico Area	Multi (Mil & Civ)	Astro (VENUS)
5158 5	Long Beach, California	[REDACTED]	Other (UNRELIABLE REPO)
5159 5	Los Angeles, California	[REDACTED]	Astro (VENUS)
5160 5	Paris, Illinois (CASE MISSING)	Civilian	Aircraft
5161 5	San Antonio, Texas	[REDACTED]	Astro (METEOR)
5162 5	Kansas City, Missouri	[REDACTED]	Astro (VEGA)
5163 5	New Orleans, Louisiana	[REDACTED]	Astro (METEOR)
5164 5	San Diego, California	[REDACTED]	Astro (ALDEBARAN)
5165 5	Williams Bay AFS, Wisconsin	Military	Insufficient Data
5166 5	Santa Fe, New Mexico	[REDACTED]	Other (GROUND LIGHT)
5167 5	D-1 Rose, California	[REDACTED]	Aircraft

6 NOVEMBER 1957 SIGHTINGS

DATE	LOCATION	OBSERVER	EVALUATION
5169-6	United States / 21 Report (██████████)	██████████	Astro (AURORA)
5170-6	Y of Seoul, Korea	Military	Ballon
5171-6	Philippines	Military & Civilian	Astro (VENUS)
5172-6	Daisong, Korea (██████████)	Multi	Astro (METEOR)
5173-6	Perain, Yale, New York	██████████	Insufficient Data
5174-6	Waukesha, Wisconsin	Military	Insufficient Data
5175-6	Rhein, California (██████████)	██████████ (PROP)	Other (OBT)
5176-6	Shirol AB, Japan	Military	Astro (METEOR)
5177-6	Whitman AFB, Missouri (██████████)	Military (PROP)	Other (FALSE TARGET)
5178-6	Georgis, Florida, Alabama	Multi (6 cases)	Astro (METEOR)
5179-6	New Orleans, Louisiana	██████████	Insufficient Data
5180-6	Lentigh, North Dakota (CASE MISSING)	Civilian	Astro (VENUS)
5181-6	Lane County, Ohio	██████████	Insufficient Data
5182-6	Rocklin AFB, Georgia	██████████	Other (UNRELIABLE REPORT)
5183-6	Washington Island, Wisconsin	██████████	Aircraft
5184-6	Osaka, Japan	Military <u>RADAR</u> & Vis	1. Aircraft
5185-6	Danbury, Connecticut	██████████	2. Radar (MK 31's to)
5186-6	██████████ 17.30	Military	Insufficient Data
5187-6	██████████ 34.22H 74.13	Civilian & R	Astro (METEOR)
5188-6	Laredo AFB Texas	Military (RADAR)	Astro (AURORA)
5189-6	Vassalboro, Maine	██████████	Other (ANOMALOUS PROP)
5190-6	Delma, North Carolina	██████████	Astro (VENUS)
5191-6	Oak Tree, New Jersey	██████████	Insufficient Data
5192-6	Raychill, Massachusetts	██████████	Insufficient Data
5193-6	Harrisburg, Pennsylvania	██████████	Aircraft
5194-6	Columbus, Ohio (CASE MISSING)	██████████	Insufficient Data
5195-6	Buffalo, New York	Civilian	Aircraft
5196-6	Abington, West Virginia	██████████	Astro (VENUS)
5197-6	New York, Maine	Multi (6 cases)	Aircraft
5198-6	Great Neck, New York	██████████	Astro (VENUS)
5199-6	Ft Knox, Kentucky	██████████	Aircraft
5200-6	St Albans, West Virginia (CASE MISSING)	COO	Insufficient Data
5201-6	Rydal, Georgia	██████████	Astro (METEOR)
5202-6	Macon, Georgia	Multi	Aircraft
5203-6	Englishtown New Jersey	██████████	Other (UNRELIABLE REPORT)
5204-6	Oconto, Wisconsin	██████████	Astro (METEOR)
5205-6	Boerne, Texas	██████████	Insufficient Data
5206-6	Montville, Ohio (FOLDER #3) (★)	██████████	UNIDENTIFIED
5207-6	Cleveland, Ohio	██████████	Astro (METEOR)
5208-6	Hempstead, Long Island, New York	██████████	Other (Searchlight)
5209-6	Chilo, Ohio (CASE MISSING)	Civilian (COO)	Aircraft
5210-6	Turner AFB, Georgia	Military	Other (UNRELIABLE RPT)
5211-6	Sellacor, Long Island, New York	██████████	Astro (METEOR)
5212-6	El Paso, Texas	██████████	Insufficient Data
5213-6	Greensboro, North Carolina	██████████	Astro (METEOR)
5214-6	Lakewood, California	██████████	Aircraft
5215-6	Albuquerque, New Mexico	Military	Aircraft
			Astro (VENUS)

TAPE (★)

★ In following folder

5215 Additional sightings (not cases)
 Massachusetts, Calif., N.G. Canada, Indiana
 Spectnick

6 - 8 NOVEMBER 1957 SIGHTINGS

<u>DATE</u>	<u>LOCATION</u>	<u>OBSERVER</u>	<u>EVALUATION</u>
5217 6	Springfield, Ohio	[REDACTED]	Astro (METEOR)
5218 6	Artesia, New Mexico	[REDACTED]	Astro (METEOR)
5219 6	St Albans, West Virginia (CASE MISSING)	GOC	Astro (METEOR)
5220 6	Tampa, Florida	[REDACTED]	Aircraft
5221 6	Baltimore, Maryland	[REDACTED]	Insufficient Data
5222 6	Mission Hills, California	[REDACTED]	Astro (VENUS)
5223 6	Portland, Oregon	[REDACTED]	Aircraft
5224 6	Cannon AFB, New Mexico	Military	Aircraft
5225 6	Artesia, New Mexico	[REDACTED]	Astro (METEOR)
5226 6	Garden Grove, California	[REDACTED]	Insufficient Data
5227 6	Radium Springs, New Mexico	Multi [REDACTED]	UNIDENTIFIED
5228 6	Hereford, Texas	[REDACTED]	Astro (METEOR)
5229 6	Long Beach, California	[REDACTED]	Balloon
5230 6	Long Beach, California	[REDACTED]	Aircraft
5231 6-7	Lima, Ohio	[REDACTED]	Balloon
5232 7	Shiroi AB, Japan	Multi	Astro (VENUS)
5233 7	Tampa, Florida	[REDACTED]	Astro (METEOR)
5234 7	Jarlingen, Texas	Military (RADAR)	Other (RADAR MALFUNCTION)
5235 7	Winston Salem, North Carolina	[REDACTED]	Aircraft
5236 7	Floral Park, Long Island, New York	[REDACTED]	Astro (VENUS)
5237 7	Bowling Green, Ohio	[REDACTED]	Balloon
5238 7	Manchester, New Hampshire	[REDACTED]	Aircraft
5239 7	Asbury Park, New Jersey	[REDACTED]	Aircraft
5240 7	Inwood, Long Island, New York	[REDACTED]	Aircraft
5241 7	San Antonio, Texas	[REDACTED]	Insufficient Data
5242 7	Lake City, Tennessee (CASE MISSING)	Civilian	Insufficient Data
5243 7	Cedar Hill, Texas	[REDACTED]	Insufficient Data
5244 7	Ft Deposit, Alabama	[REDACTED]	Insufficient Data
5245 7	Ringgold, Georgia (CASE MISSING)	Civilian	Astro (VENUS)
5246 7	Levelland, Texas	Multi	Astro (VENUS)
5247 7	Bakersfield, California	[REDACTED]	Astro (VENUS)
5248 7	Southern California	Multi (3 cases)	Balloon
5249 7	Seminole, New Mexico	Multi	Insufficient Data
5250 7	Roswell, New Mexico	Military	Aircraft
5251 7	Montrille, Ohio	[REDACTED]	Aircraft
5252 7	Long Beach, California	[REDACTED]	Other (CONTRAILS)
5253 8	Columbia County, Tennessee	Multi [REDACTED]	Aircraft
5254 8	Warrick, Long Island, New York	[REDACTED]	UNIDENTIFIED
5255 8	Philadelphia, Mississippi	[REDACTED]	Aircraft
5256 8	Waverly, Illinois	[REDACTED]	Other (GARBLED REPORT)
5257 8	Joplin, Missouri	[REDACTED]	Astro (JUPITER)
5258 8	Freeport, Texas	Civilian	Aircraft
5259 8	Yreka, California	Military	Astro (STAR)
5260 8	Alexandria, Louisiana	Military	Astro (METEOR)

ADDITIONAL REPORTED SIGHTINGS (NOT CASES)

<u>DATE</u>	<u>LOCATION</u>	<u>SOURCE</u>	<u>EVALUATION</u>
5261 8	Universe	Science News Ltr	
	Meridia, Mississippi	Newsclipping	
	Sioux Falls, South Dakota	Newsclipping	

9 - 10 NOVEMBER 1957 SIGHTINGS

DATE	LOCATION	OBSERVER	EVALUATION
5262	Lake City, Missouri	[REDACTED]	Insufficient Data
5263	Sacramento, California	[REDACTED]	Aircraft
5264	Ft Bragg, North Carolina	Military	Aircraft
5265	Lafayette, Louisiana	[REDACTED]	Balloon
5266	Leominster, Massachusetts	[REDACTED]	Insufficient Data
5267	Dayton, Ohio	[REDACTED]	Aircraft
5268	Seneca, Missouri	[REDACTED]	Aircraft
5269	Tullahoma, Tennessee (CASE MISSING)	Civilian	Insufficient Data
5270	Dayton, Fairborn, Xenia, Ohio	Multi (3 cases)	Astro (VENUS)
5271	Pitcairn, Pennsylvania	[REDACTED]	1. Insufficient Data 2. Astro (VENUS)
5272	Waverly, Illinois	[REDACTED]	Insufficient Data
5273	Wayneville, Ohio	[REDACTED]	Insufficient Data
5274	Belton, Missouri (CASE MISSING)	Civilian	Insufficient Data
5275	Arcadia, Missouri	[REDACTED]	Insufficient Data
5276	San Antonio, Texas	[REDACTED]	Astro (VENUS)
5277	Clinton, Pennsylvania	[REDACTED]	Other (UNRELIABLE RPT)
5278	Makanda, Illinois	[REDACTED]	Aircraft
5279	Amarillo AFB, Texas	[REDACTED]	Astro (VENUS)
5280	Anderson, Indiana	[REDACTED]	Aircraft
5281	Afton, Oklahoma	[REDACTED]	Astro (METEOR)
5282	St Louis, Danby, Missouri	[REDACTED] (2)	Insufficient Data
5283	Kennesaw, Georgia	[REDACTED]	Astro (METEOR)
5284	Dayton, Ohio	[REDACTED]	Astro (METEOR)
5285	Lexington, Ky/Marietta, Georgia	[REDACTED] (2 cases)	Astro (METEOR)
5286	Lithonia, Georgia	[REDACTED]	Astro (METEOR)
5287	Lake City, Tennessee (CASE MISSING)	Multi	Astro (VENUS)
5288	Shreveport, Louisiana	West	Aircraft
5289	Shiroi AB, Japan	Military	Aircraft
5290	Atlanta, Georgia	[REDACTED]	Insufficient Data
5291	Tampa, Florida	[REDACTED]	Aircraft
5292	SW of Tokyo, Japan	Military	Aircraft
5293	Dayton, Ohio	[REDACTED]	Astro (METEOR)
5294	Council Bluffs, Iowa	[REDACTED]	Astro (VENUS)
5295	Muncie, Indiana	[REDACTED]	Astro (VENUS)
5296	Bellefontaine AFB, Ohio (CASE MISSING)	Military	Astro (METEOR)
5297	Wellsville, Buffalo, New York	Multi, Waika (2 cases)	Astro (VENUS)
5298	Roanoke Rapids, North Carolina	Military	Astro (VENUS)
5299	Hopkins, St Paul, Minnesota	Multi	Astro (VENUS)
5300	Kirvich, Connecticut	[REDACTED]	Astro (VENUS)
5301	Argentina	Argentine Military	Astro (METEOR)
5302	Lampasas, Texas	[REDACTED]	Other (SATELLITE)
5303	Dayton, Ohio	Civilian	Aircraft
			Insufficient Data

ADDITIONAL REPORTED SIGHTINGS (NOT CASES)

DATE	LOCATION	SOURCE	EVALUATION
5304	Nov	Universe	
	9	Fargo, North Dakota	Science News Ltr
	9	California Area	Newsclipping
	1957	Cuyahoga Falls, Ohio	Newsclipping

11 - 15 NOVEMBER 1957 SIGHTINGS

DATE	LOCATION	OBSERVER	EVALUATION	
5305	11	Madora, Indiana (CASE MISSING)	Civilian	Insufficient Data
5306	11	White Sulphur Springs, West Virginia	[REDACTED]	Insufficient Data
5307	11	Loveland, Ohio	[REDACTED]	Balloon
5308	11	Dayton, Ohio	[REDACTED]	Astro (VENUS)
5309	11	St Charles, Missouri	[REDACTED]	Astro (VENUS)
5310	11	Lexington, Kentucky (CASE MISSING)	Civilian	Aircraft
5311	11	Knoxville, Tennessee	[REDACTED]	Balloon
5312	11	Salina, Kansas	Military	Astro (METEOR)
5313	11	Benton, Pennsylvania	Military	Astro (METEOR)
5314	11	Springfield, Missouri	[REDACTED]	Insufficient Data
5315	11-12	Peru	US Citizen/Multi	Astro (VENUS)
5316	12	Osan AB, Korea	Military	Astro (METEOR)
5317	12	San Antonio, Texas	[REDACTED]	Astro (METEOR)
5318	12	Columbia, South Carolina	[REDACTED]	Astro (METEOR)
5319	12	Pittsburg, Pennsylvania	Civilian Airlines	Insufficient Data
5320	12	Calliecor Center, New York	[REDACTED]	Insufficient Data
5321	12	Clark AFB, Philippines	Military	Balloon
5322	12	Alpena, Michigan	[REDACTED]	Aircraft
5323	12	Alcon, Ohio (CASE MISSING)	Civilian	Insufficient Data
5324	12	Ogdensburg, New York	[REDACTED]	Astro (VENUS)
5325	12	Grand Rapids, Michigan (CASE MISSING)	Civilian	Insufficient Data
5326	12	Port Angeles, Washington	[REDACTED]	Insufficient Data
5327	12	Alpine, Arizona	[REDACTED]	Astro (VENUS)
5328	12	Los Angeles, California	[REDACTED]	Astro (VENUS)
5329	12	Los Angeles, California	[REDACTED]	Insufficient Data
5330	12	Harley, New Mexico	[REDACTED]	Aircraft
5331	12	Gardner Grove, California	[REDACTED]	Astro (VENUS)
5332	12	Corona Del Mar, California	[REDACTED]	Insufficient Data
5333	13	Crownsville, Maryland	[REDACTED] (PHYSICAL)	Insufficient Data
5334	13	Reese AFB, Texas	Multi	Balloon
5335	13	Pethesda, Maryland	Not Reported	Astro (METEOR)
5336	13	Oncide, New York	[REDACTED]	Insufficient Data
5337	13	Alpine Ranger Station, Arizona	[REDACTED]	Astro (VENUS)
5338	13	Las Vegas, Nevada	Civilian Airlines	Aircraft
5339	14	Rothwesten, Germany	Military (RADAR)	Other (FALSE RETURN)
5340	14	Johnson AB, Japan	Military	Other (CLOUD)
5341	14	Brookville, Ohio	Millikan	Other (UNRELIABLE R)
5342	14	Galveston, Texas	Civilian	Aircraft
5343	14	Canastota, New York (CASE MISSING)	Civilian	Balloon
5344	14	Hill City, Kansas	Military Air	Astro (VENUS)
5345	14	Biola, Mississippi	[REDACTED] (PHOTOS & SKETCH)	Astro (VENUS)
5346	14	Marrero, Louisiana	[REDACTED]	Astro (STAR)
5347	14	Beverly, Massachusetts	[REDACTED]	Other (GROUND LIGHT)
5348	15	Yellow Springs, Ohio (CASE MISSING)	Civilian	Insufficient Data
5349	15	Tampa, Florida	[REDACTED]	Astro (VENUS)
5350	15	Newburgh, New York	[REDACTED]	Aircraft
5351	15	Milroy, Indiana	[REDACTED]	Astro (METEOR)
5352	15	Harrisburg, Pennsylvania	[REDACTED]	Astro (vs US)
5353	15	Columbia, South Carolina	[REDACTED]	Astro (VENUS)

ADDITIONAL REPORTED SIGHTINGS (NOT CASES)

<u>DATE</u>	<u>LOCATION</u>	<u>SOURCE</u>	<u>EVALUATION</u>
Nov 13	Universe Greenfield, Massachusetts	Science News Ltr Newscipping	
15	C. H. Hour, Georgia	Newscipping	

16 24 NOVEMBER 1957 SIGHTINGS

DATE	LOCATION	OBSERVER	EVALUATION
5355	16 Eldon, Kentucky (CASE MISSING)	Civilian	Astro (VENUS)
5356	16 Wright-Patterson AFB, Ohio	Military	Astro (VENUS)
5357	16 Columbus, Ohio (CASE MISSING)	Civilian	Astro (VENUS)
5358	16 Jonesboro, Georgia	[REDACTED]	Astro (VENUS)
5359	16 St Louis, Missouri	[REDACTED]	Astro (VENUS)
5360	16 Miami Beach, Florida	[REDACTED]	Astro (VENUS)
5361	17 Norton AFB, California	[REDACTED]	Insufficient Data
5362	17 Glendale, California	[REDACTED]	Astro (METEOR)
5363	17 Tiffin, Ohio "Sputnik"	[REDACTED] (Photo)	Astro (METEOR)
5364	17 Torrance, California	[REDACTED] PHYSICAL S)	Other (HOAX)
5365	17 Cornaopolis, Pennsylvania	[REDACTED]	Astro (METEOR)
5366	18 Santa Monica, California	[REDACTED]	Insufficient Data
5367	18 Tampa, Florida	[REDACTED]	Aircraft
5368	18 Oregon City, Oregon	[REDACTED]	Astro (VENUS)
5369	19 Dayton, Ohio	[REDACTED]	Other (UNRELIABLE REPORT)
5370	19 Corpus Christi, Texas	[REDACTED]	Astro (VENUS)
5371	19 Robins AFB, Georgia	[REDACTED]	Aircraft
5372	19 Louisville, Kentucky (CASE MISSING)	Civilian	Aircraft
5373	19 Bedford, Indiana (CASE MISSING)	Civilian	Astro (VENUS)
5374	19 Tallahassee, Alabama	[REDACTED]	Astro (VENUS)
5375	19 Hemet, California (CASE MISSING)	Civilian	Insufficient Data
5376	19 Balaorehea, Texas	[REDACTED]	Aircraft
5377	20 Kansas City, Missouri	[REDACTED]	Insufficient Data
5378	20 Dayton, Ohio	[REDACTED]	Astro (VENUS)
5379	20 Wood Glen, New Jersey	[REDACTED]	Astro (VENUS)
5380	20 Hope, Arkansas	[REDACTED]	Insufficient Data
5381	20 Cleburne, Texas	[REDACTED]	Astro (STARS)
5382	20 Robinson, Illinois/Terre Haute, Indiana	Multi	Astro (METEOR)
5383	20 Eagle Pass, Texas	[REDACTED]	Insufficient Data
5384	20 Long Beach, California	Not Reported	Astro (METEOR)
5385	21 Houn, Alabama	[REDACTED]	Astro (STARS/PLANE'S)
5386	21 Silver Springs, Maryland	Military (RADAR)	Other (FALSE RETURNS)
5387	21 Springfield, Missouri	[REDACTED]	Astro (METEOR)
5388	21 Levittown, Long Island, New York	[REDACTED]	Insufficient Data
5389	21 Radenfield, New Jersey	[REDACTED]	Astro (METEOR)
5390	22 Jones Beach, N. Y./Sandy Hook, N.J.	[REDACTED]	Astro (METEOR)
5391	22 Newport, Maine (CASE MISSING)	Civilian	Insufficient Data
5392	22 Tarskii, Turkey	[REDACTED]	Insufficient Data
5393	22 Lower California, Mexico	[REDACTED]	Insufficient Data
5394	23 Tonopah, Nevada	[REDACTED]	Other (PSYCHOLOGICAL)
5395	23 Amarillo AFB, Texas	Military	Aircraft
5396	23 Berlin, New Hampshire	[REDACTED]	Astro (METEOR)
5397	23 Middletown, New York	[REDACTED]	Aircraft
5398	23 Omaha, Nebraska	[REDACTED]	Astro (VENUS)
5399	23 Joliet, Illinois	Civil Airlines GCA RADAR	Balloon
5400	23 Cape Kears, Washington	[REDACTED]	Aircraft
5401	23 Centerville, Texas	[REDACTED]	Other (UNRELIABLE REPORT)
5402	24 New Cambria, Missouri	[REDACTED]	Balloon
5403	24 Scott AFB, Illinois	Military	Aircraft
5404	24 Del Rio, Texas	[REDACTED]	Insufficient Data

16 - 24 NOVEMBER 1957 SIGHTINGS

ADDITIONAL REPORTED SIGHTINGS (NOT CASES)

<u>DATE</u>	<u>LOCATION</u>	<u>SOURCE</u>	<u>EVALUATION</u>
5904 Nov 16 20	Universe Holloman, New Mexico Demoville, Indiana	Science News Ltr Newscippin Newscipping	

25 - 30 NOVEMBER 1957 SIGHTINGS

DATE	LOCATION	OBSERVER	EVALUATION
5405 25	Baffin Island, Canada	[REDACTED]	Other (SATELLITE)
5406 25	Los Angeles, California	[REDACTED]	Balloon
5407 25	Santa Rosa, Texas	[REDACTED]	Astro (VENUS)
5408 25	Frankfort, Kentucky (CASE MISSING)	Civilian ANG	Astro (METEOR)
5409 25	Globe, Arizona	[REDACTED]	Other (SATELLITE)
5410 25	Aglin AFB, Florida	Air Vis/Ground RADAR	Aircraft
5411 25	Globe, Arizona	[REDACTED]	Aircraft
5412 25	Gila River, Arizona	[REDACTED]	Other (SATELLITE)
5413 25	Clavits, Wisconsin	[REDACTED]	Astro (STARS/PLANETS)
5414 25	Warren, Michigan	[REDACTED] (PHYSICAL S)	Other (RADAR REFLECTION)
5415 26	Joliet, Illinois	ANG Pilot	Other (CONTRAILS) Aircraft
5416 26	Farmington, New Mexico	[REDACTED]	Aircraft
5417 26	USSR, Japan, Sea of Okhotsk	Military	Astro (METEOR)
5418 26	Seoul, Korea	[REDACTED]	Astro (METEOR)
5419 26	Robt AFB, Georgia	Multi	UNIDENTIFIED
5420 26	Covington, Kentucky (CASE MISSING)	Civilian	Insufficient Data
5421 26	Yuma, Arizona Area	Military	Balloon
5422 26	Cleburne, Texas	[REDACTED]	Insufficient Data
5423 26	Robbesville, Indiana	[REDACTED]	Insufficient Data
5424 26	Albuquerque, New Mexico	[REDACTED]	Aircraft
5425 26	Laconia, New Hampshire	[REDACTED]	Aircraft
5426 26	Ann Arbor, Michigan	[REDACTED]	Astro (METEOR)
5427 26	Dublin, Georgia	[REDACTED]	Insufficient Data
5428 26	Lake Worth, Florida	[REDACTED]	Insufficient Data
5429 26	Chaunnooga, Tennessee (CASE MISSING)	Civilian	Aircraft
5430 26	Eatontown, New Jersey	[REDACTED]	Balloon
5431 26	West Mesa AFB, New Mexico	Military (RADAR)	Other (ANOMALOUS PROP)
5432 26	Las Vegas, Nevada	[REDACTED]	Astro (METEOR)
5433 27	Yakima, Washington	NW Airlines/Tower Opr	Astro (METEOR)
5434 27	Middletown Ohio (Iron Pyrite)	[REDACTED] (PHYSICAL S)	Other (HOAX)
5435 27	Normo, Texas	[REDACTED]	Insufficient Data
5436 27	Louisville Kentucky (CASE MISSING)	Civilian	Astro (STARS/PLANETS)
5437 27	Hamisburg, Ohio	Not Reported	Other (SATELLITE)
5438 27	Yosemite, Kentucky (CASE MISSING)	Civilian	Astro (METEOR)
5439 27	Toledo, Ohio	Airline Pilots	Insufficient Data
5440 29	North Shore, Long Island, New York	[REDACTED]	Astro (VENUS)
5441 29	Spruce Field, Massachusetts	Military Air	Insufficient Data
5442 29	Farmington, Utah	[REDACTED]	Astro (STARS/PLANETS)
5443 30	Minot, North Dakota	Military (RADAR)	Other (FALSE TARGET)
5444 30	New Orleans, Louisiana	Military	UNIDENTIFIED
5445 30	Cathedral City, California	[REDACTED]	Astro (METEOR)
5446 30	Atlanta, Georgia	[REDACTED]	Aircraft
5447 30	Custer, South Dakota	Military	Astro (METEOR)
5448 30	Fairbanks, Alaska	Multi	Astro (METEOR)
5449 30	Southern California	Multi (7 cases)	Astro (METEOR)

(S) IN SEPARATE FOLDER

25 - 30 NOVEMBER 1957 SIGHTINGS

ADDITIONAL REPORTED SIGHTINGS (NOT CASES)

<u>DATE</u>	<u>LOCATION</u>	<u>SOURCE</u>	<u>EVALUATION</u>
(Nov 5-451 25	Universe	Science News Ltr	
26	Porto Alegre	Newsclipping	
29	Dayton, Ohio	Newsclipping	
29	San Paulo, Brazil	Newsclipping	
	London, England	Newsclipping	

1 - 4 DECEMBER 1957 SIGHTINGS

<u>DATE</u>	<u>LOCATION</u>	<u>OBSERVER</u>	<u>EVALUATION</u>
5452	1	Pottineau, North Dakota	Astro (AURORA/FLARE)
5453	1	Hamburg, Germany	Civilian (PHOTOGRAPH)
5454	1	Fairbanks, Alaska	Astro (METEOR)
5455	1	Augusta, Georgia	Astro (VENUS)
5456	1	Kentucky, Indiana, Ohio	Multi
5457	1	Englewood, Ohio	Aircraft
5458	1	Montabello, California	(PHOTOS)
5459	1	Maristta, Georgia	Aircraft
5460	1	Atlanta, Georgia	Military
5461	1	Atlanta, Georgia	Astro (VEGA)
5462	1	Austin, Indiana (CASE MISSING)	Civilian
5463	1	Mount Olive, North Carolina	Aircraft
5464	1	Newfoundland, Greenland	Astro (VENUS)
5465	1	Mouss, Louisiana	Military & Civilian
5466	1	Hector, Arkansas	Astro (VENUS)
5467	2	Russellville, Alabama	Insufficient Data
5468	2	Glouster, Massachusetts	(P.S.) Other (TIP TALK.)
5469	2	Riverside, California	Military
5470	2	North Atlantic	Astro (METEOR)
5471	2	Great Neck, New York	Insufficient Data
5472	2	Columbus, Ohio (CASE MISSING)	Military
5473	3	Saratoga, New York/Lake George, New York	Multi
5474	3	Fairchild AFB, Washington	Astro (METEOR)
5475	3	Loma Linda, California	Military
5476	3	Georgetown, South Carolina	Astro (METEOR)
5477	3	Cape May, New Jersey	Aircraft
5478	3	Tensleep, Wyoming	Astro (VENUS)
5479	3	Clinton, Tennessee	Astro (VENUS)
5480	3	Tampa, Florida	Military/RADAR
5481	3	Johnson Island (Pacific)	Other (WX RETURNS)
5482	3-4	Baffin Island, Canada	Aircraft
5483	4	Dayton, Ohio	Astro (METEOR)
5484	4	Wayne, Michigan (CASE MISSING)	Balloon
5485	4	Tampa, Florida	Aircraft
5486	4	Sunburst, Montana	Other (HOAX)
5487	4	Cincinnati, Ohio	Insufficient Data
			Astro (METEOR)

ADDITIONAL REPORTED SIGHTINGS (NOT CASES)

<u>DATE</u>	<u>LOCATION</u>	<u>SOURCE</u>	<u>EVALUATION</u>
5488	Dec	Universe	Science News Ltr
	Dec	Pacific Ocean	Newsclipping
	Dec	Yorkshire, England	Newsclipping
	2	Regina, Saskatchewan	Newsclipping

5 9 DECEMBER 1957 SIGHTINGS

DATE	LOCATION	OBSERVER	EVALUATION
5489 5	O'Fallon, Illinois	[REDACTED]	Astro (METEOR)
5490 5	Porto Alegre, Brazil	Brazilian Military	Insufficient Data
5491 5	Cedar Key, Florida	[REDACTED]	Balloon
5492 5	Lake City, Florida	[REDACTED]	Insufficient Data
5493 5	Lake City, Florida	[REDACTED]	Balloon
5494 5	New Orleans, Louisiana	[REDACTED] (PHYSICAL S)	Other (PARACHUTE FLARE)
5495 5	S Weymouth, New Jersey	[REDACTED]	Aircraft
5496 5	Newburgh, New York (CASE MISSING)	Civilian	Balloon
5497 5	Texarkana, Texas	Civilian (Air Vis)	Aircraft
5498 5	Griffis AFB, New York	[REDACTED]	Aircraft
5499 5	Long Island, New York, Maryland	Multi (6 reports)	Astro (METEOR)
5500 5	Torrington, Connecticut	Civilian	Other (UNRELIABLE REPORT)
5501 5	Oceana NAS, Virginia	Multi (Military)	Astro (STAR/PLANET)
5502 5	Northeastern U. S.	Multi (9 reports)	Astro (METEOR)
5503 5	Yonkers, New York	[REDACTED]	Astro (METEOR)
5504 5	Mountain Lake, New Jersey	[REDACTED]	Aircraft
5505 5-10	Cincinnati, Ohio	[REDACTED] (PHOTO)	Astro (MOON)
5506 6	La Madera, New Mexico	[REDACTED]	Insufficient Data
5507 6	Savannah/Albany, Georgia	Military	Astro (VENUS)
5508 6	Nome, Alaska	Multi	Astro (METEOR)
5509 7	Bowbells, North Dakota	[REDACTED]	Astro (METEOR)
5510 7	Shreveport, Louisiana	[REDACTED]	Aircraft
5511 7	Kildare, Linden, Louisiana/Shreveport, Louisiana	[REDACTED]	Balloon
5512 7	Derrington, Washington	Civilian	Astro (VENUS)
5513 8	Tiflet-Monor, Morocco	Military	1. Aircraft Contrails 2. Astro (VENUS)
5514 8	Comfort, Texas	State Highway Patrol	Other (PARACHUTES)
5516 8	Loving, Texas	[REDACTED]	Insufficient Data
5518 8	Montana, Canadian border	Military	Other (REFLECTION)
5517 8	Laramie, Wyoming	[REDACTED]	Astro (METEOR)
5518 8	Bremerton, Washington	[REDACTED]	Astro (METEOR)
5519 8	Belmont, California	Multi	Aircraft
5520 9	Uruguay	[REDACTED]	Insufficient Data
5521 9	Itazuka, Japan	[REDACTED]	Astro (VENUS)
5522 9	Argyle, Iowa	[REDACTED]	Insufficient Data
5523 9	Moriarty, New Mexico	[REDACTED]	Astro (METEOR)
5524 9	Redlands, California	[REDACTED]	Astro (VENUS)
5525 9	Dothan, Alabama	Military Air	Aircraft

ADDITIONAL REPORTED SIGHTINGS (NOT CASES)

DATE	LOCATION	SOURCE	EVALUATION
5526 Dec 9	Universe Philadelphia, Pennsylvania	Science News Ltr Science News Ltr	

(*) IN SEPARATE FOLDER

10 - 15 DECEMBER 1957 SIGHTINGS

<u>DATE</u>	<u>LOCATION</u>	<u>OBSERVER</u>	<u>EVALUATION</u>
5527 10	Los Angeles, California	[REDACTED]	Astro (METEOR)
5528 10	- Portland, Maine	Military Air	Satellite (SPUTNIK)
5529 10	- Kohona, Wisconsin	State Police	Balloon
5530 10	- Estacada, Oregon	[REDACTED]	Insufficient Data
5531 10	- Oceanside, Long Island, New York	[REDACTED]	Astro (METEOR)
5532 10-12	- Duncansville, Texas	Multi (PHOTOS)	Astro (VENUS)
5533 11	- Quincy, Ohio (CASE MISSING)	Civilian	Aircraft
5534 11	- Miles City, Montana	Military	Aircraft
5535 11	- Lake City AFB, Tennessee	Military RADAR	Balloon
5536 11	- Wayne, Michigan	[REDACTED]	Aircraft
5537 11	- Continental Divide AFB, New Mexico	Military	Astro (METEOR)
5538 11	- Parkersburg, West Virginia and Guthrie, Pa.	Military Air & Radar	1. Astro (MOON) 2. Radar (INVERSION)
5539 11	- and Guthrie, Pennsylvania	Military Air & Radar	1. Mirage 2. Radar (INVERSION)
5540 12	- Ellsworth AFB, South Dakota	Military	Astro (METEOR)
5541 12	- Great Neck, Long Island, New York	[REDACTED] (PHOTO/N.R.)	Insufficient Data
5542 12-15	- Misawa, Hokkaido, Japan	Military Air Military RADAR Photo Analysis	1. Astro (VENUS) 2. Radar (ANOMALOUS PROP) 3. Insufficient Data
5543 13	- Canton, Ohio (CASE MISSING)	Military	Insufficient Data
5544 13	- English, Indiana (CASE MISSING)	Civilian	Insufficient Data
5545 13	- Col Anahuac, Mexico	[REDACTED]	UNIDENTIFIED
5546 13	- Chase Field, Beaville, Texas	Military Air	Astro (METEOR)
5547 13	- 8 Weymouth, New Jersey	[REDACTED]	Astro (METEOR)
5548 13	- Oak Harbor, Washington	[REDACTED]	Aircraft
5549 13	- St Louis, Missouri	[REDACTED]	Astro (METEOR)
5550 13-14	- Catalgazi/Kimli, Turkey	5-6 Fishermen	Astro (METEOR)
5551 14	- Albany, Oregon	[REDACTED]	Insufficient Data
5552 14	- Dayton, Ohio	Civilian	Astro (VENUS)
5553 15	- Englewood, Colorado (CASE MISSING)	Civilian	Insufficient Data
5554 15	- Elmendorf AFB, Alaska	Military	Astro (METEOR)

ADDITIONAL REPORTED SIGHTINGS (NOT CASES)

<u>DATE</u>	<u>LOCATION</u>	<u>SOURCE</u>	<u>EVALUATION</u>
Dec	Universes	Science News Ltr	
5555 12	Chatham, Canada	Newsclipping	
13	- Collinsville, Illinois	Newsclipping	

16 - 31 DECEMBER 1957 SIGHTINGS

<u>DATE</u>	<u>LOCATION</u>	<u>OBSERVER</u>	<u>EVALUATION</u>
5556	17 Westchester, New York	[REDACTED]	Insufficient Data
5557	17 Atlantic Ocean (E of Bermuda)	[REDACTED]	Astro (METEOR)
5558	17 Colorado Springs, Colorado	Military Air	Astro (METEOR)
5559	17 Fruita, Colorado	[REDACTED]	UNIDENTIFIED
5560	17 Seffner, Florida	[REDACTED]	Insufficient Data
5561	18 Atlantic Ocean (W of Gibraltar)	Military Air	Astro (METEOR)
5562	18 Oklahoma City, Oklahoma	[REDACTED]	Aircraft
5563	18 Yemassee, Washington	[REDACTED]	Astro (METEOR)
5564	19 Pepperell AFB, Newfoundland	[REDACTED]	Balloon
5565	19 Canal Zone, Panama	Military via & RADAR	Astro (METEOR)
5566	20-21 Taichung, Formosa	[REDACTED]	Astro (METEOR)
5567	21 Maverly, Iowa	Multi (8 sightings)	Insufficient Data
5568	21 LaGrange, Georgia	[REDACTED]	Aircraft
5569	21 Dayton, Ohio	[REDACTED]	Insufficient Data
5570	21 Kansas City, Missouri	[REDACTED]	Astro (METEOR)
5571	22 Hertfordshire, England	[REDACTED]	Insufficient Data
5572	22 Dayton, Ohio	[REDACTED]	Astro (METEOR)
5573	22 Atlanta, Georgia	[REDACTED]	Astro (VENUS)
5574	22 Bill, Wyoming	[REDACTED]	Astro (VENUS)
5575	23 Sea of Japan (E of Vladivostok)	[REDACTED]	Astro (METEOR)
5576	24 Marietta, Georgia	Military Air & RADAR	Insufficient Data
5577	25 South Pass, Louisiana	[REDACTED]	Astro (METEOR)
5578	27 Littleton, New Hampshire	[REDACTED]	Insufficient Data
5579	27 Ballinger, Texas	[REDACTED]	Astro (VENUS)
5580	27 Clarksville, Iowa	[REDACTED]	Aircraft
5581	28 Livermore Falls, Maine	[REDACTED]	Aircraft
5582	28 Elizabeth City, North Carolina	[REDACTED]	Aircraft
5583	29 El Paso, Texas	Multi	Aircraft
5584	30 New Orleans, Louisiana (CASE MISSING)	Military	Insufficient Data
5585	31 Parkview, California	[REDACTED]	Insufficient Data
5586	31 Duluth, Minnesota	Civilian	Balloon Insufficient Data

ADDITIONAL REPORTED SIGHTINGS (NOT CASES)

<u>DATE</u>	<u>LOCATION</u>	<u>SOURCE</u>	<u>EVALUATION</u>
5587	Dec 16	Universae	
	16	San Marcos, Brazil	Science News Ltr
	21	Old Saybrook, Connecticut	Newsclipping
	30	Ponta Formosa, Brazil	Newsclipping
	31	Drakestown, New Jersey	Newsclipping
	Stockholm, Sweden	Newsclipping	
		Space Craft Digest	

10 JANUARY 1958 SIG TMS

NO	LOCATION	OBSERVER	EVALUATION
5588	Jan		
5589	1	Uruqun	Insufficient Data
5590	2	Rive Pores, Illinois	Aircraft
5591	2	untsville, Alabama	Astro (METEOR)
5592	2	Scot AFB, Centralia, Illinois	Astro (METEOR)
5593	2	illisboro, Illinois	Other (Ground Light)
5594	2	Tachikawa, Yokota, Japan	Astro (METEOR)
5595	2	Woodridge, England	Astro (VENUS)
5596	2	Yosemite, Kentucky	Astro (METEOR)
5597	2	N.O. New Orleans, Louisiana	Astro (METEOR)
5598	3	Boise, Idaho	Insufficient Data
5599	3	Houston, Texas	Insufficient Data
5600	3	W of Marietta, Georgia	Aircraft
5601	3	Old Westbury, Long Island, New York	Other (MISINTERPRETATION)
5602	3	Le Comte, Forest Ill, Louisiana	Astro (VENUS)
5603	3	Rushville, Illinois	Insufficient Data
5604	3	Mankato, Kansas	Aircraft
5605	3	Over St. Louis	Astro (METEOR)
5606	3	Tachikawa, Yokota, Japan	Military (RADAR)
5607	3	Chattanooga, Tennessee	Military
5608	6	University City, Missouri	Insufficient Data
5609	3	Great Neck, New York	Astro (METEOR)
5610	3	Dayton, Ohio	Insufficient Data
5611	3	Los Angeles, California	Other (UNRELIABLE REPORT)
5612	3	Lela, Florida	Falloon
5613	3	Harbor, Michigan	Insufficient Data
5614	3	Itazule, Japan	Aircraft
5615	3	El Paso, Texas	Astro (METEOR)
5616	3	Johnson City, Tennessee	Other (JAD)
5617	3	San Antonio, Texas	Astro (METEOR)
5618	3	San Antonio, Texas	Aircraft
5619	3	San Antonio, Texas	Astro (METEOR)
5620	3	San Antonio, Texas	Aircraft

AVIATION REPORTS (10 1 58)

NO	LOCATION	OBSERVER	EVALUATION
5621			

11 - 31 JANUARY 1958 SIGHTINGS

DATE	LOCATION	SOURCE	EVALUATION
5622 11	Bering Sea, Alaska	Military (Vis & RADAR)	Aircraft
5623 11	Bayley, Georgia	Multi	Insufficient Data
5624 12	Houston, Texas	[REDACTED]	Other (GROUND FIRE)
5625 12	Atlanta, Georgia	Multi	Astro (METEOR)
5626 12	Spring Hope, N.C./Salem, Virginia	Multi (Daniel)	Astro (METEOR)
5627 12	Florida, Illinois	[REDACTED]	Insufficient Data
5628 13	Monterey, California	[REDACTED]	Balloon
5629 14	Pacific (600 MI W of California)	Military	Astro (METEOR)
5630 14	Bering Sea Area, Alaska	Military Air/Vis/Rad	Aircraft
5631 14	Dayton, Ohio	[REDACTED]	Balloon
5632 14	Houston, Texas	[REDACTED]	Other (UNRELIABLE REP)
5633 15	Ypsilanti, Michigan	[REDACTED]	Insufficient Data
5634 16	Trinidad Island	[REDACTED]	(PHOTOS) Other (VOAX)
5635 16	Columbus, Ft Benning, Georgia	[REDACTED]	Other (CONTRAILS)
5636 17-18	Tulsa, Oklahoma ([REDACTED])	[REDACTED]	Anode
5637 19	Maeca, Indiana	[REDACTED] (PHYSICAL 9) (IN SEPARATE FOLDER)	Aircraft
5638 20	Oxford, North Carolina	[REDACTED]	Astro (JUPITER)
5639 22	Sea of Okhotsk, Japan	[REDACTED]	Astro (METEOR)
5640 23	Farmington, Michigan	[REDACTED]	Astro (COMET)
5641 23	Ft Worth, Texas	[REDACTED]	Aircraft
5642 24	Las Vegas, Nevada	Multi	Other (UNRELIABLE REP)
5643 27	Odessa, Florida	[REDACTED]	Aircraft
5644 27	Sea Bernardino, California	Multi	Aircraft (ANTI-COLLIS LEG T5)
5645 29	..ellenburg, Bitburg, Germany	Military	Astro (METEOR)
5646 30	Montivideo, Uruguay (CLOVI)	[REDACTED]	Insufficient Data
5647 30	- Bitburg, Germany	Military	Balloon
5648 30	Tokyo, Japan	Military	Other (MISSILE ACTVT)
5649 31	- Albuquerque, New Mexico	[REDACTED]	Aircraft

ADDITIONAL REPORTED SIGHTINGS (NOT CASES)

DATE	LOCATION	SOURCE	EVALUATION
5650 Jan 11	Universe	Science News Ltr	
5650 24	Ista, California	Newsclipping	
5650 30	- Painsville, Ohio	Newsclipping	
5650 30	Arequipa-Lima, Peru	Newsclipping	

FEBRUARY 1958 SIGHTINGS

DATE	LOCATION	OBSERVER	EVALUATION
5651	1 Victoria, Texas	[REDACTED]	Balloon
5652	1 Camp Carson, Colorado	[REDACTED]	Other (CONTRAILS)
5653	1 Cuyahoga Falls, Ohio	[REDACTED]	Insufficient Data
5654	2 Albuquerque, New Mexico	Not Reported	Insufficient Data
5655	2 Ashland, New Hampshire	Military	Insufficient Data
5656	2 Whidby Island, Washington	[REDACTED]	Aircraft
5657	3 Hortense, Georgia	Military	Astro (METEOR)
5658	4 Along Ohio River (Indiana)	[REDACTED]	Aircraft (GLIDER)
5659	4 Colorado Springs, Colorado	(PHYSICAL SPECIMEN)	Magnetometer
5660	7 Dover AFB, Delaware	[REDACTED]	Insufficient Data
5661	8 Melbourne, Australia	Multi	Astro (METEOR)
5662	9 Chingai, Bangkok	Civilian Ship	Other (CONTRAIL)
5663	9-17 Ostan, Iran	Multi	Astro (METEOR)
5664	11 East Weymouth, Massachusetts	[REDACTED]	Aircraft
5665	13 West of Wake Island	Military Visual	Aircraft
		RADAR	1. Astro (METEOR)
			2. Aircraft
5666	16 Calliente, Nevada	Civilian	Insufficient Data
5667	16 Columbus, Ohio	Multi	Astro (METEOR)
5668	16 Lexington, Luttrell, Tenn, Ky	Multi	Astro (METEOR)
5669	16 Raynesville, West Virginia	Civil Airline	Astro (METEOR)
5670	19 Hokkaido, Japan	US Mil Radar	Other (EXPLOSION)
5671	19 Sweet Springs, Missouri	[REDACTED]	Astro (METEOR)
5672	19 Topeka, Kansas	[REDACTED]	Insufficient Data
5673	20 Winslow, Flagstaff, Arizona	Military	Balloon
5674	21 Selma, Ala/Chattanooga, Tenn	[REDACTED]	Astro (METEOR)
5675	22 Andrews AFB, Cabin John, Maryland	Military (dannon)	Astro (METEOR)
5676	22 Minnesota; Wisconsin	Multi	Astro (METEOR)
5677	23 Ann Arbor, Michigan	[REDACTED]	Astro (METEOR)
5678	23 Brewer, Bangor, Maine	Multi, Military	Balloon
5679	23 Cleveland, Ohio	Multi	Astro (METEOR)
5680	23 Winston Salem, North Carolina	[REDACTED]	Balloon
5681	25 Glenwood, Newfoundland	[REDACTED]	Insufficient Data (FC
			(Snow Plow)
5682	25 Gander AFB, Newfoundland	[REDACTED]	1. Other (HOAX)
			2. Astro (ARCTURUS)
5683	25 Gander AFB, Newfoundland	[REDACTED]	1. Insufficient Data
			2. Astro (ARCTURUS)
5684	25 Hampton, Virginia	[REDACTED]	Astro (METEOR)
5685	26 Travis AFB, California	Military	Astro (METEOR)
5686	27 Novorossisk, U.S.S.R.	Military	Other (Aircraft Gun F
5687	28 St Lawrence Island, Alaska	[REDACTED]	Other (GROUND LIGHT)
5688	29 Lake City, Tennessee	[REDACTED]	Astro (METEOR)

ADDITIONAL REPORTED SIGHTINGS (NOT CASES)

DATE	LOCATION	SOURCE	EVALUATION
5689	1959 Cambridge, Massachusetts	Special Rpt #11	
	Feb Universe	Science News Ltr	
5690	2-8 Japan, U. S.	Map	
	3 Micro, North Carolina	Newsclipping	
	7-13 U.S.	Newsclipping	
	12 Naples, Italy	[REDACTED] (tr)	

MARCH 1958 SIGHTINGS

DATE	LOCATION	OBSERVER	EVALUATION
5691	1 Kunashiri Island, Japan	Civilian	Insufficient Data
5692	2 Tampa, Florida	[REDACTED]	Other (INCONSISTENT)
5693	4 Dugway, Utah	[REDACTED]	Other (LENTICULAR CL)
5694	5 Akron, Ohio	[REDACTED] (PHYSICAL S)	Other (CHAFF)
5695	5 NE of Louisville, Kentucky	[REDACTED]	Astro (METEOR)
5696	5 Harrisburg, Pennsylvania	[REDACTED]	Aircraft
5697	5 George AFB, California	Military	Astro (METEOR)
5698	5 Holloman AFB, New Mexico	Military	Balloon
5699	5-6 Ft Monmouth, New Jersey	[REDACTED]	Insufficient Data
5700	6 Denver, Colorado	[REDACTED]	Astro (METEOR)
5701	6 Dayton, Ohio	Multi	Balloon
5702	7 Wantagh, Long Island, New York	[REDACTED]	Insufficient Data
5703	7 Lawton, Oklahoma	Multi	Astro (METEOR)
5704	9 Uruguay	CIOVI	Insufficient Data
5705	9-11 Panama Canal Zone	Multi RADAR	[REDACTED]
5706	10 E of Sakhalin Island, USSR	Military	Other (PARACHUTE FLA)
5706	10 Alsea, Oregon	[REDACTED]	Other (REFLECTION GR LIGHT)
5708	10 Roslyn Harbor, Long Island, New York	[REDACTED]	Aircraft
5708	11 Off Coast of Taichung, Taiwan	Fishing Vessel (PHYS S)	Other (FLOAT VALVE)
5709	11 Springfield, Ohio	[REDACTED]	Aircraft
5710	11 Bar Harbor, Maine	[REDACTED]	Insufficient Data
5711	11 Greenwood, Louisiana	[REDACTED]	Balloon
5712	12 Adana, Turkey	Military	Aircraft
5713	12 Kalamazoo, Michigan	[REDACTED]	Other (UNRELIABLE RE)
5714	13 Sitka, Alaska	[REDACTED]	Astro (METEOR)
5715	14 New Orleans, Louisiana	ESU Professor	Balloon
5716	14 Healdsburg, California	Multi	UNIDENTIFIED
5717	14 San Antonio, Three Rivers, BSE Corpus Christi, Texas	Multi	Astro (METEOR)
5718	15 Tampa, McDill AFB, Florida	Multi	Balloon
5719	17 Northern Norway	Civilians	Insufficient Data
5720	17 Madoc Point, Oregon	[REDACTED]	Astro (METEOR)
5721	18 Ogallala, Nebraska	[REDACTED]	Aircraft
5722	19 Moscow, USSR	Radio Moscow	Aircraft
5723	19 Laurium, Michigan	[REDACTED]	Insufficient Data
5724	21 Dayton, Ohio	Multi	Balloon
5725	21-22 Seaside Park, New Jersey	Civilian Police	Insufficient Data
5726	22 Enola, Pennsylvania	[REDACTED]	Insufficient Data
5727	23 Alexandria, Virginia	[REDACTED]	Astro (METEOR)
5728	24 Great Bend, Kansas	[REDACTED]	Astro (METEOR)
5729	24 Carrollton, Missouri	Military	Astro (METEOR)
5730	26 Vero Beach, Florida	[REDACTED]	Insufficient Data
5731	27 Saranac Lake, New York	[REDACTED]	Astro (METEOR)
5732	28 Hartford, Connecticut	Military	Balloon
5733	28 Buffalo, New York	[REDACTED]	Astro (ARCTURUS)
5734	29 Yukon, Alaska	Multi	Astro (METEOR)
5735	31 Walnut Ridge AFB, Arkansas	Military RADAR	Insufficient Data

5736 Additional Sightings (Not Cases)

1 - 15 APRIL 1958 SIGHTINGS

DATE	LOCATION	OBSERVER	EVALUATION
5737	Apr 4 MI NE Shelby, Iowa		
5738	1 Kettering, Ohio	[REDACTED] (PHYSICAL S)	Other (CHAFF)
5739	1 Miami, Florida	[REDACTED]	Aircraft
5740	3 Xenia, Ohio	[REDACTED]	Astro (METEOR)
5741	4 Marro Bay, California	[REDACTED]	Aircraft
5742	7 Cuzick, Kentucky	Military	Insufficient Data
5743	7 Dayton, Ohio	[REDACTED] (PHYSICAL S)	Other (ORDNANCE SHELL)
5744	7 Canton, Austinberg, Ohio	[REDACTED]	Other (MISINTERPRETATION)
5745	7 Booneville, Missouri	Multi	Astro (METEOR)
5746	8 Greens Fork, Indiana	[REDACTED]	Insufficient Data
5747	8 NE of Palm Springs, California	[REDACTED] (PHYSICAL S)	Other (ROCK)
5748	8 Barbados, B.W.I.	[REDACTED]	Insufficient Data
5749	8 Mesa, Arizona	[REDACTED]	Other (MISSILES)
5750	9 Thurston, Pierce Counties, Wash	[REDACTED]	Aircraft
5751	10 Birmingham, Alabama	Multi	Astro (VENUS)
5752	10 Louisiana	Military	Other (PRACTICE BOMBS)
5753	10 5 MI W of Pecos, Texas	Multi	Astro (METEOR)
5754	11 60 MI W of Argentinia, NF	[REDACTED]	Other (UNRELIABLE REPORT)
5755	11 Indio, California	Military	Astro (METEOR)
5756	12 Brownsville, Tennessee	[REDACTED]	Astro (METEOR)
5757	12 Bakersville, North Carolina	[REDACTED]	Falloon
5758	12 Manitowoc, Wisconsin	[REDACTED]	Astro (METEOR)
5759	12 N of Selfridge AFB, Michigan	Sister Mary [REDACTED]	Astro (POLLUX/PERSEIDEN)
5760	13 West Indies	[REDACTED] (PHOTO/RR)	Other (UNRELIABLE REPORT)
5761	13 Wantagh, New York	[REDACTED]	Other (SPUTNIK DECAY)
5762	14 Uruguay	[REDACTED]	Astro (METEOR)
5763	14 Lynchburg, Virginia	[REDACTED]	Insufficient Data
5764	14 Denton, Nebraska	Military	UNIDENTIFIED
5765	15 Atlantic, off Virginia	[REDACTED]	Aircraft
5766	15 Jutland, Denmark	Coast Guard	Astro (METEOR)
		[REDACTED]	Insufficient Data

ADDITIONAL REPORTED SIGHTINGS (NOT CASES)

DATE	LOCATION	SOURCE	EVALUATION
Apr 1	Bussax, England	Saucer News	
5767 { 2	Wilmington, Ohio	Newsclipping	
3	Columbus, Ohio	Newsclipping	
8	Glyria, Ohio	Newsclipping	
10	New York	Newsclipping	
11	Johannesburg, South Africa	Newsclipping	
14-22	Albuquerque, New Mexico	Newsclipping	
		[REDACTED] (Ltr)	

16 - 30 APRIL 1958 SIGTINGS

<u>DATE</u>	<u>LOCATION</u>	<u>OBSERVER</u>	<u>EVALUATION</u>
5766 17	10 Mi S of Cape Makkovik, NF	Military	Aircraft (. HO)
5769 17	Dayton, Ohio	[REDACTED]	Balloon
5770 17	Colorado River, Arizona	[REDACTED]	Astro (METEOR)
5771 18	Van Wert, Ohio	[REDACTED]	Astro (CAPSULA)
5772 18	Familton, Ontario, Canada	[REDACTED]	Astro (METEOR)
5773 19	Syracuse, New York/Conway, W. R.	Multi (PROTO)	Balloon
5774 20	N of Lowry AFB, Colorado	[REDACTED]	Balloon
5775 20	Kentucky, W. Virginia, Georgia	Multi	Astro (METEOR)
5776 21	El Centro, California	[REDACTED]	Aircraft
5777 22	Spangdahlem, Germany	Military	Aircraft & Contrails
5778 22	Bellflower, California	[REDACTED]	Aircraft
5779 22	West Port, Washington	[REDACTED]	Astro (METEOR)
5780 23	Long Beach, California	[REDACTED]	Insufficient Data
5781 23	Palham, Georgia	[REDACTED]	Insufficient Data
5782 23	NW of Bermuda, Atlantic Ocean	Military	Other (SEARCHLIGHT)
5783 23	SE of Newfoundland	[REDACTED]	Astro (METEOR)
5784 25	Midway, Island	Military	Balloon
5785 25	Between Fresno & Merced, California	Military	Aircraft
5786 25	38.00N 54.30W (Atlantic)	[REDACTED]	Insufficient Data
5787 25	Ottawa, Ohio	Multi GOC	1. Astro (METEOR) 2. Astro (MOON)
5788 26	Seminole, Texas	[REDACTED]	Aircraft
5789 27	33.50N 130.45W (Pacific)	Military	Aircraft
5790 29	Seattle, Washington	[REDACTED]	Astro (METEOR)
5791 29	Burlington, Iowa	[REDACTED]	Astro (METEOR)
5792 30	Miami, Florida	Military	Astro (METEOR)
5793 30	Lowry AFB, Colorado	Military	Satellite

ADDITIONAL REPORTED SIGTINGS (NOT CASES)

<u>DATE</u>	<u>LOCATION</u>	<u>SOURCE</u>	<u>EVALUATION</u>
Apr	Universe	Science News Ltr	
17	Porto Alegre, Brazil	Newsclipping	
5794 20	Georgia	Newsclipping	
20	Burlington, Vermont	Newsclipping	
21	Bethlehem, Georgia	Newsclipping	
22	Ahhrovia Lake, New Mexico	Newsclipping	
24	Red Ace, Michigan	Newsclipping	
29	St Paul, Minnesota	Newsclipping	

MAY 1958 SIGHTINGS

DATE	LOCATION	OBSERVER	EVALUATION
5785 2	- Spain Spain	Military (Bryant)	Satellite
5786 3	Flagstaff, Arizona	Military Air Vis/RAD	Balloon
5787 4	- Uruguay	CIOVI	Insufficient Data
5788 7	Spring City, Tennessee	[REDACTED]	Astro (SIRIUS)
5789 7	- Fresno, San Francisco, California	Military	Astro (VEVUS & ARCTURUS)
5800 9	- Bohol Island, Philippines	Military Air/Vis	UNIDENTIFIED
5801 9	- Marietta, Ohio	[REDACTED]	Other (UNRELIABLE REPORT)
5802 10	- Colt's Neck, New Jersey	[REDACTED]	Balloon
5803 11	- Saigon, Viet Nam	Military	Astro (METEOR)
5804 11	Chillicothe, Missouri	Military Air/Vis	Balloon
5805 12	- Canton, Ohio	[REDACTED]	Balloon
5806 12	- Cheyenne, Wyoming	Multi (Stratton)	Aircraft
5807 13	- Wauwatosa, Wisconsin	[REDACTED]	Aircraft
5808 13-14	Willis, Virginia	[REDACTED] (PHYSICAL S)	Other (CHAFF)
5809 14	- Yuma, Arizona	[REDACTED]	Insufficient Data
5810 14	Farmington, New Mexico	[REDACTED]	Astro (METEOR)
5811 15	Caracas, Venezuela	Venezuela Mil Air/Vis	Insufficient Data
5812 15	- Ft Bragg, North Carolina	Military Air/Vis, Beck	Satellite
5813 16	- Tuscaloosa, Alabama	[REDACTED]	Astro (METEOR)
5814 16	- Parma, Ohio	[REDACTED]	Insufficient Data
5815 16-17	Drummond, Wisconsin	[REDACTED] (PHOTO)	Astro (STAR)
5816 17	- Mindanao, Philippines	[REDACTED]	Astro (METEOR)
5817 17	Bed Springs, North Carolina	[REDACTED]	Aircraft (REFUELING OPR)
5818 17	- 23 Mi SE of Belle Glade, Florida	[REDACTED]	Insufficient Data
5819 18	Albuquerque, New Mexico	[REDACTED]	Astro (METEOR)
5820 20	Canton, Ohio	[REDACTED]	Astro (METEOR)
5821 20	- Mount Prospect, Illinois	[REDACTED]	Other (MIRAGE)
5822 21	- Frenchman's Bayou, Arkansas	[REDACTED] (PHYSICAL S)	Other (ROCK)
5823 22	S of Nogales, Arizona	[REDACTED]	Astro (METEOR)
5824 23-24	National City, California	[REDACTED]	Insufficient Data
5825 24	San Diego, California	[REDACTED]	Balloon
5826 25	- Uruguay	CIOVI	Insufficient Data
5827 26	Hubbard, Ohio	[REDACTED]	Aircraft
5828 27	Denver, Colorado	[REDACTED]	Astro (METEOR)
5829 27-28	- Muncia, Michigan	[REDACTED]	Insufficient Data
5830 28	- Templehof, Germany	Military RADAR	Balloon
5831 29	- Cockburn Harbor, Caribbean	[REDACTED]	Insufficient Data
5832 29	H of Puerto Rico	Eastern Airlines	Astro (METEOR)
5833 29	- Trenton, New Jersey	[REDACTED]	Other (PHOTO FLAW)
5834 30	- W of North Africa (Atlantic)	U.S. Coast Guard	Insufficient Data

ADDITIONAL REPORTED SIGHTINGS (NOT CASES)

DATE	LOCATION	SOURCE	EVALUATION
May 1958	- Sutton, W. Va. Sutton, W. Va.	Mag story	
6-7	Universe	Science News Ltr	
16	- Soviet Earth Satellite #3	Orbital Plane	
27	- Rabat, Morocco	Satellite Crossings	
	- Montivideo, Uruguay	Newsclipping	
	- Tarpon Springs, Florida	Newsclipping	
	- New England	Newsclipping	
	- Biggleswade, England	Newsclipping	

JUNE 1958 SIGHTINGS

DATE	LOCATION	OBSERVER	EVALUATION
5835	Summer		
5836	North Turner, Maine	Civilian	Other (UNRELIABLE REPORT)
5837	Jun - Tokmak, Kirgiz, USSR	Civilian	Insufficient Data
5838	1 - Salt Lake City, Utah	[REDACTED]	Aircraft
5839	3 - Bunice, New Mexico, Pecos/Kerman, Texas	Multi	Astro (METEOR)
5840	4 - Marshalltown, Iowa	[REDACTED] (PHYSICAL S)	Other (VOLCANIC ROCK)
5841	5 - Kansas City, Missouri	[REDACTED] (IN FOLLOWING)	Astro (SPICA/JUPITER)
5842	5 - New York, New York	[REDACTED] Folder	Balloon
5843	6 - Uruguay	[REDACTED]	Astro (METEOR)
5844	7 - Dayton, Ohio	[REDACTED]	Aircraft
5845	8 - Yellow Springs, Ohio	[REDACTED]	Aircraft
5846	9 - N of Philadelphia, Pennsylvania	[REDACTED]	Balloon
5847	9 - Puget Sound Area, Washington	Military	Balloon
5848	10 - S Bethpage, Long Island, New York	[REDACTED]	Astro (METEOR)
5849	12 - 10 Mi. W of Huntsville, Texas	Military Air/Via	Satellite (Sputnik 3)
5850	12 - Dayton, Ohio	[REDACTED]	Aircraft
5851	13 - Las Cruces, New Mexico	[REDACTED]	Astro (METEOR)
5852	14 - Hong Kong, China	RAF	Insufficient Data
5853	17 - Pueblo, Colorado	[REDACTED]	UNIDENTIFIED
5854	17 - Portland, Oregon	[REDACTED]	Other (REFLECTION)
5855	18 - Pecos, Texas	Multi	Astro (VENUS)
5856	19 - Oak Ridge, Tennessee	[REDACTED]	Aircraft
5857	20 - Memphis, Tennessee	[REDACTED]	Insufficient Data
5858	21 - Fort Bragg, North Carolina	[REDACTED]	UNIDENTIFIED
5859	22 - Walker AFB, New Mexico	Military	Insufficient Data
5860	22 - Bremerton, Washington	Multi (Subl)	Aircraft
5861	23 - Knoxville, Tennessee	[REDACTED]	Astro (METEOR)
5862	24 - Alexandria, Louisiana	[REDACTED] (PHOTO)	Other (CAMERA LEAK)
5863	24 - Dallas, Texas	[REDACTED]	Astro (MOON)
5864	26 - Tacoma, Washington	[REDACTED]	Astro (METEOR)
5865	26-29 & 11 - Jul Belfast, Maine	Multi [REDACTED] (PHOTO)	Astro (ARCTURUS)
5866	28 - 52/26N 35W (Mid Atlantic)	Civil & Mil Air	Astro (METEOR)
5867	28 - S of Charleston, West Virginia	Eastern Airlines	Astro (METEOR)
5868	30 - North Park, Colorado	[REDACTED]	Astro (METEOR)
5869	30 - Climax, Colorado	[REDACTED]	Insufficient Data
5870	30 - Uruguay	GIOVI	Astro (METEOR)
			Insufficient Data

ADDITIONAL REPORTED SIGHTINGS (NOT CASES)

DATE	LOCATION	SOURCE	EVALUATION
5871 Jun	- Universe	Science News Ltr	
Jun	- Montreal, Canada	[REDACTED]	
Jun	- Karachi, Pakistan	[REDACTED] (Green 164)	
6-10	- Over California	Map	
10	- Marysville, California	Newsclipping	
19	- Glen Arden, Maryland	Newsclipping	
21	- Cary, Illinois	[REDACTED] (Green 164)	
29	- Cona, Ariz, Atlantic Ocean	Newsclipping	
29	- Shannon, Ireland	Newsclipping	

1 - 15 JULY 1958 SIGHTINGS

DATE	LOCATION	OBSERVER	EVALUATION	
✓ Jul	Little Neck, New York	[REDACTED]	Other (UNRELIABLE REPORT)	5873
✓ 1	Springfield, Ohio	[REDACTED]	Astro (METEOR)	5874
✓ 1	Philadelphia, Pennsylvania	[REDACTED]	Astro (METEOR)	5875
✓ 1	Norfolk, Virginia	[REDACTED]	Astro (ARCTURUS)	5876
✓ 2	E of Ascension Island	Steamship African Planet	Astro (METEOR)	5877
✓ 2	Columbia, South Carolina	[REDACTED]	Astro (METEOR)	5878
✓ 2	W of Germantown, Ohio	[REDACTED]	Astro (STAR)	5879
✓ 3	White Cloud, Michigan	[REDACTED]	Balloon	5880
✓ 5	31.30N 70.30W (Atlantic)	Civilian & Mil Aircraft	Astro (METEOR)	5881
✓ 5	Seattle, Washington	[REDACTED]	Insufficient Data	5882
✓ 7	Uruguay	[REDACTED]	Astro (METEOR)	5883
✓ 8	Beaver Falls, Pennsylvania	[REDACTED]	Insufficient Data	5884
✓ 8	W of Boreland, Michigan	[REDACTED]	Astro (METEOR)	5885
✓ 8	Devils River, Texas	[REDACTED]	Balloon	5886
✓ 9	Massilon, Ohio	[REDACTED]	Insufficient Data	5887
✓ 10	Kentucky, Tennessee, Indiana	Multi	Astro (METEOR)	5888
✓ 10	Billings, Montana	[REDACTED]	Other (ILLUSION)	5889
✓ 11	Lincoln, Nebraska	[REDACTED] (PHOTO)	Other (REFLECTIONS)	5890
✓ 11	Amarillo AFB, Texas	Military	Aircraft Tests	5891
✓ 11	Etain AFB, France	Military	Satellite (SPUTNIK III)	5892
✓ 12	13 MI SW of Buffalo, Wyoming	[REDACTED]	Balloon	5893
✓ 12	Randolph AFB, Texas	Military	Satellite (SPUTNIK III)	5894
✓ 12	Michigan, Ohio	Multi	Satellite (SPUTNIK III)	5895
✓ 12	Dayton, Ohio	[REDACTED]	Aircraft	5896
✓ 13	Wellington, Randolph AFB, Texas	Pan Am, Military	Satellite (SPUTNIK III)	5897
✓ 13	Grand Rapids, Michigan	[REDACTED]	Insufficient Data	5898
✓ 13	St Louis, Missouri	[REDACTED]	Aircraft	5899
✓ 14	Xenia, Bellbrook, Ohio	[REDACTED]	Astro (VENUS)	5900
✓ 14	Seoul, Korea	Civilian	Insufficient Data	5901
✓ 14	Pyongteak Aux Afd, Korea	Military	Insufficient Data	5902
✓ 14	SW of Bermuda	Multi	Astro (METEOR)	5903
✓ 15	Oliver Springs, Knoxville, Tennessee	[REDACTED]	Satellite (SPUTNIK III)	5904

ADDITIONAL REPORTED SIGHTINGS (NOT CASES)

DATE	LOCATION	SOURCE	EVALUATION
4-5	North Carolina Coast	American Meteor Society	} 5905
11	Silver City, Texas	Newsclipping	

16 - 30 JULY 1958 SIGHTINGS

<u>DATE</u>	<u>LOCATION</u>	<u>OBSERVER</u>	<u>EVALUATION</u>
✓ 16	Spansway, Washington	[REDACTED]	Insufficient Data 5906
✓ 16	Oregon City, Oregon	[REDACTED]	Insufficient Data 5907
✓ 17	16.00N 76.5W (Atlantic)	[REDACTED]	Insufficient Data 5908
✓ 17	Miami, Florida	[REDACTED]	Astro (ALDEBARAN) 5908
✓ 18	Dayton, Ohio	Multi	Other (NOAX) 5911
✓ 18	Oklahoma City, Oklahoma	[REDACTED]	Insufficient Data 5912
✓ 18	Detroit, Michigan	[REDACTED]	Balloon 5913
✓ 18	Midwest City, Oklahoma	[REDACTED]	Balloon 5914
✓ 19	Brooklyn, New York	[REDACTED]	Insufficient Data 5915
✓ 19	Dayton, Ohio	[REDACTED]	Other (FRANKSTER) 5916
✓ 20	100-135 Mi SE of Azores	Coast Guard	Astro (METEOR) 5917
✓ 20	Nuncia, Michigan	[REDACTED]	Insufficient Data 5918
✓ 20	Glennie, Michigan	Multi	Other (UNDERWATER DISTURB) 5918
✓ 20	H of bamar, Norway	Military Air/Vis	Astro (METEOR) 5920
✓ 20	NW of Chicago, Crystal Lake, Illinois	[REDACTED] Vis	Balloon 5921
✓ 20	Gryder Buff, New York	[REDACTED]	Insufficient Data 5922
✓ 20	Midwest City, Oklahoma	Military	Astro (JUPITER) 5923
✓ 24	Riga, USSR	Civilian	Astro (METEOR) 5924
✓ 24	West Nyack, New York	[REDACTED]	Astro (METEOR) 5925
✓ 24	Las Cruces, New Mexico	[REDACTED]	Astro (METEOR) 5926
✓ 24	Portland, Oregon	[REDACTED]	Aircraft 5927
✓ 25	Alexandria, Louisiana	Multi	Aircraft 5928
✓ 25	Mt Holly, Riverside, New Jersey	[REDACTED] Military	Balloon 5929
✓ 27	La Mesa, California	[REDACTED]	Astro (METEOR) 5930
✓ 28	Duncanville, Texas	[REDACTED]	Astro (MARS) 5931
✓ 28	Raytown, Missouri	Military	Aircraft 5932
✓ 28	W of Boreland, Michigan	[REDACTED]	Astro (METEOR) 5933
✓ 29	Elmont, New York	[REDACTED]	Insufficient Data 5934
✓ 29	San Antonio, Texas	[REDACTED]	Aircraft 5935
✓ 30	Zahl, North Dakota	Multi	Astro (VENUS) 5936
✓ Jul-Aug	Udine, Italy	Multi (PHOTOS/RR)	Satellite 5937

ADDITIONAL REPORTED SIGHTINGS (NOT CASES)

<u>DATE</u>	<u>LOCATION</u>	<u>SOURCE</u>	<u>EVALUATION</u>
Jul	Universe	Science News Ltr	} 5938
19	Des Plaines, Illinois	[REDACTED] (Ltr)	
20	Japan	Newsclipping	

1 - 11 AUGUST 1958 SIGHTINGS

DATE	LOCATION	OBSERVER	EVALUATION	
Aug	Phoenix, Arizona	PHOTO	Other (POOR PHOTO PROCESS)	5938
Aug	Central New Jersey	[REDACTED]	Other (UNRELIABLE REPORT)	5940
1	Tacoma, Washington	Multi	Other (CONFLICTING DATA)	5941
1	Las Vegas, Nevada	[REDACTED]	Insufficient Data	5942
2	Salamanca, New York	[REDACTED] (PHYSICAL S) NOT included	Other (CHAFF)	5943
2	Spring Lake, Michigan	[REDACTED]	Insufficient Data	5944
3	Tioga, North Dakota	[REDACTED]	Astro (MARS)	5945
3	Dayton, Ohio	[REDACTED]	Balloon	5946
3	Houston, Texas	[REDACTED]	Aircraft	5947
3	New York State	[REDACTED]	Insufficient Data	5948
4	Ponca City, Oklahoma	[REDACTED]	Insufficient Data	5949
4	Rapid City, South Dakota	[REDACTED]	Aircraft	5950
4	Port Lavaca, Texas	[REDACTED]	Insufficient Data	5951
4	Marlboro, New York	[REDACTED]	Aircraft	5952
4	Troy Hill, New Jersey	[REDACTED]	Astro (METEOR)	5953
4	Malmstrom AFB, Montana	Military (Vis & RADAR)	Aircraft (RADAR REPORT)	5954
5	Dayton, Ohio	Multi	Aircraft (NAVIGATION LIGHT)	5955
5	Flushing, Great Neck, Levittown, New York	Mil & Civ	Aircraft	5956
5	Texarkana, Arkansas	Military Air/Vis	Astro (METEOR)	5957
6	Shrewsbury, New Jersey	[REDACTED]	Insufficient Data	5958
6	Warwick Parrish, Bermuda	[REDACTED]	Insufficient Data	5959
6-7	Tripoli, Libya	Military	Astro (METEOR)	5960
7	Chalmette, Louisiana	[REDACTED]	Aircraft	5961
7	St Louis, Missouri	[REDACTED]	Aircraft	5962
8	Concord, California	[REDACTED]	Insufficient Data	5963
8	Wadsworth, Ohio	[REDACTED] (PHYSICAL S) (S)	Other (BRASS TUBING)	5964
8	Flat Rock, Michigan	Military	Insufficient Data	5965
9	Minot, North Dakota	[REDACTED]	Astro (METEOR)	5966
9	St Louis, Missouri	[REDACTED]	Balloon	5967
9	Roswell, New Mexico	[REDACTED]	Astro (METEOR)	5968
10	Trent, Texas	[REDACTED]	Astro (METEOR)	5969
10	Uruguay	CIOVI	Astro (METEOR)	5970
10	Collinsville, Illinois	[REDACTED]	Insufficient Data	5971
10	Arvada, Colorado	[REDACTED]	Astro (METEOR)	5972
11	Ouel Island, Gulf of Finland	Military (RADAR)	Other (MISSILE)	5973
11	Olean, New York	[REDACTED]	Insufficient Data	5974
11	Montauk, New York	[REDACTED]	Aircraft	5975
11	Erie, Pennsylvania	Coast Guard	Aircraft (REFUEL OP)	5976
11	Breckenridge, Texas	[REDACTED]	Astro (METEOR)	5977
11	Lincoln, Omaha, Nebraska	Multi (Mil & Civ)	Astro (METEOR)	5978
11	Rock Springs & Rawlins, Wyoming	Multi	Insufficient Data	5979

ADDITIONAL REPORTED SIGHTINGS (NOT CASES)

DATE	LOCATION	SOURCE	EVALUATION
Aug	Universe	Science News Ltr	} 5980
Aug	Fayetteville, North Carolina	[REDACTED] (Ltr)	
1	Portland, Oregon	Ltr	
3	Washington, D. C.	Newsclipping	
3	New Jersey	Newsclipping	

(*) in following folder

12 - 31 AUGUST 1958 SIGHTINGS

DATE	LOCATION	OBSERVER	EVALUATION
12	Madras, Oregon	Multi	Astro (METEOR) 5981
12	Atlantic City, New Jersey	[REDACTED]	Insufficient Data 5982
12	Beebeetown, Iowa	Multi	Astro (METEOR) 5983
12	San Antonio, Texas	[REDACTED]	Balloon 5984
12	Cleveland, Ohio	[REDACTED]	Astro (METEOR) 5985
12	Las Vegas, Nevada	[REDACTED]	Other (GROUND LIGHT) 5986
13	Atlantic, North of Azores	Military	Insufficient Data 5987
13	Long Island, New York	[REDACTED]	Insufficient Data 5988
13	Fonca City, Oklahoma	[REDACTED]	Astro (METEOR) 5989
13	Barbank, California	[REDACTED] (PHOTO/MB)	Balloon 5990
14	New Port, Arkansas	[REDACTED]	Astro (METEOR) 5991
14	Newburgh, New York	[REDACTED]	Aircraft 5992
14	Angel's Peak, Nevada	Military	Other (INCONSISTENT DATA) 5993
14	West Point, Mississippi	[REDACTED]	Insufficient Data 5994
14	Dayton, Ohio	[REDACTED]	Satellite (SPUTNIK III) 5995
15	Brookfield, Ohio	[REDACTED]	Aircraft 5996
15	Roswell, New Mexico	[REDACTED]	Astro (METEOR) 5997
16	Detroit, Michigan	[REDACTED]	Aircraft 5998
17	Warren, Michigan	[REDACTED]	UNIDENTIFIED 5999
17	Birmingham, Michigan	[REDACTED]	Satellite (SPUTNIK III) 6000
17	Essex, Maryland	[REDACTED]	Insufficient Data 6001
18	Columbus AFB, Mississippi	[REDACTED]	Aircraft 6002
18	Bismark, North Dakota	[REDACTED]	Balloon 6003
18	Fort Monmouth, New Jersey	Multi	Aircraft 6004
18	Minot, North Dakota	[REDACTED]	Aircraft (REFUEL OPR) 6005
19	Beacon, New York	[REDACTED]	Insufficient Data 6006
19	Steward AFB, New York	Military	Satellite (SPUTNIK III) 6007
20	Eastern Mediterranean	Military	Satellite (SPUTNIK III) 6008
20	Dayton, Ohio	[REDACTED]	Astro (ARCTURUS) 6009
21	Vinton, Oelwein, Iowa	[REDACTED]	Insufficient Data 6010
21	Kansas City, Kansas	[REDACTED]	Aircraft 6011
21	Rock Springs, Wyoming	[REDACTED]	Astro (METEOR) 6012
22	USSR (North Pacific)	Military (Vis/Air)	Astro (METEOR) 6013
24	Ridgefield, Washington	[REDACTED]	Astro (METEOR) 6014
24	Atlantic 36.42N 70.25W	Liberian Tanker	Insufficient Data 6015
26	Dayton, Ohio	[REDACTED]	Balloon 6016
26	Lexington, Kentucky	[REDACTED]	Insufficient Data 6017
26	Park Ridge, Illinois	[REDACTED]	Aircraft 6018
27	Deering, New Hampshire	[REDACTED]	Other (UNRELIABLE REPORT) 6019
27	Old Bridge, New Jersey	[REDACTED]	Astro (MARS) 6020
29	Brooklyn, New York	[REDACTED]	Aircraft 6021
30	Gray AFB, Killeen, Texas	Military RADAR	Insufficient Data 6022
31	Denver, Colorado	[REDACTED]	Insufficient Data 6023

ADDITIONAL REPORTED SIGHTINGS (NOT CASES)

DATE	LOCATION	SOURCE	EVALUATION
Aug	Universe	Science News Ltr	} 6024
Aug	Letanon, Oregon	Newsclipping	
13	Selma, Alabama	Newsclipping	
15	Cleveland, Ohio	Newsclipping	
18-19	Cleveland, Ohio	Ref (Ltr)	

1 - 16 SEPTEMBER 1958 SIGHTINGS

<u>DATE</u>	<u>LOCATION</u>	<u>OBSERVER</u>	<u>EVALUATION</u>
- Sep	Washington, D. C.	Civilian	Aircraft 6025
- Sep	Kuldja, China (CASE MISSING)	Civilian	Other (MISSILE) 6026
- Sep-Oct	Danby, California	Multi	Other (REFLECTION) 6026
- 1	Wheeler AFB, Tripoli	Military	UNIDENTIFIED 6027
- 1	Dallas, Texas	[REDACTED]	Aircraft 6028
- 2	San Antonio, Texas	[REDACTED]	1. Balloon 6029
- 4	Killeen, Texas	[REDACTED]	2. Astro (METEOR)
- 5	29.03N 68.56W (Atlantic)	Pan Am (Vis & RADAR)	Insufficient Data 6030
- 5	Thermopolis, Wyoming	[REDACTED]	Insufficient Data 6031
- 7	Crosby, North Dakota	Military	Astro (VEGA) 6032
- 7	Montana, S Dakota, N Dakota	Mil & Civ	Astro (MARS) 6033
		Military <u>RADAR</u>	1. Astro (STARS/PLANETS) 6034
			2. Anomalous Propagation
- 7	Kansas City, Missouri	[REDACTED]	3. Balloon
- 7	Ellsworth, South Dakota	Military	Aircraft 6035
- 7	Hastings, Michigan	[REDACTED]	Astro (ARCTURUS) 6036
- 7	Larson AFB, Washington	[REDACTED]	Astro (STARS/PLANETS) 6037
- 8	Sharpsville, Pennsylvania	[REDACTED]	Aircraft 6038
- 8	Toledo, Ohio	[REDACTED] (PHOTOS)	Astro (MARS) 6039
- 8	Kansas City, Missouri	[REDACTED]	Aircraft 6040
- 9	Bucida, Ohio	[REDACTED]	Insufficient Data 6041
- 10	Lovells, Michigan	[REDACTED]	Aircraft 6042
- 10	Highland, California	[REDACTED]	Insufficient Data 6043
- 11	Cartwright, Labrador	[REDACTED]	Astro (MARS) 6044
- 11	Hopa, Turkey	Military (PHOTOS/WR)	Astro (AURORA) 6045
- 11	Uruguay	Military	Other (GROUND FIRE-GUN) 6046
- 13	Collins, Missouri	CIOVI	Insufficient Data 6047
- 14	Baileys Bay, Bermuda	Military	Astro (METEOR) 6048
- 14	Wheeler AFB, Libya	[REDACTED]	Satellite (SPUTNIK III) 6049
- 14	Dallas, Texas	Military <u>RADAR</u>	Other (WX) 6050
- 14	Lakewood, Ohio	[REDACTED]	Other (UNRELIABLE REPORT) 6051
- 15	St Joseph, Michigan	[REDACTED]	Astro (CAPELLA) 6052
- 16	Moody AFB, Georgia	[REDACTED]	Insufficient Data 6053
- 16	San Diego, California	Multi	Astro (SIRIUS) 6054
- 16	Westbury, Long Island, New York	[REDACTED]	Aircraft 6055
			Astro (METEOR) 6056

ADDITIONAL REPORTED SIGHTINGS (NOT CASES)

<u>DATE</u>	<u>LOCATION</u>	<u>SOURCE</u>	<u>EVALUATION</u>
Sep	Universe	Science News Ltr	} 6057
11-13	Japan & Western States	Map	

17 - 30 SEPTEMBER 1958 SIGHTINGS

<u>DATE</u>	<u>LOCATION</u>	<u>OBSERVER</u>	<u>EVALUATION</u>
6051-17	35.00N 48.00W (Atlantic)	[REDACTED]	Inufficient Data
6057-18	Sep-20 Oct Derby, Colorado	[REDACTED] (Photo)	Other (EMULSION FLAW)
6060-18	Aviano AB, Italy	Military	Balloon
6061-18-19	St George, Bermuda	Multi	Astro (ARCTURIS/VENUS)
6062-18	Neufano Mesa, New Mexico	[REDACTED] (Photo)	Astro (PARELLIA)
6063-18	East Meadow, Long Island, New York	[REDACTED]	Other (REFLECTION)
19	USSR (CASE MISSING)	Military (RADAR)	Aircraft
6064-20	New York City, New York	[REDACTED]	Aircraft
6065-21	Thule AFB, Greenland	Military	Other (UNRELIABLE REPORT)
6066-21	Sheffield Lake, Ohio *	[REDACTED]	Other (LIGHT REFLECTION)
6066-22	Uruguay	[REDACTED]	Balloon
6067-22	Indianapolis, Indiana	Unknown	Astro (MARS)
6068-23	Kindley AFB, Bermuda	Military (Vis & RADAR)	Inufficient Data
6069-23	Oregon, Wisconsin	[REDACTED]	Aircraft
6070-24	Dayton, Ohio	[REDACTED]	Aircraft (REFUEL OPR)
6071-25	Crestell AFB, Bath, Maine	Military	Astro (AURORA)
6072-25	Mississippi, Georgia, Alabama, Tenn	Multi	Astro (METEOR)
6073-26	Southwick, Massachusetts	[REDACTED] (Slide)	Astro (METEOR)
6074-26	Kansas City, Missouri	[REDACTED]	Aircraft
6075-27	Glasgow AFB, Montana	Military	Astro (ARCTURUS)
6076-27	Alaska	Multi	Astro (METEOR)
6077-28	New York & Seaford, L.I., New York	Multi	Astro (METEOR)
6078-28	Houston, Texas	[REDACTED]	Aircraft
6079-28	New York, New York	TWA, Multi	Astro (METEOR)
6080-28	Bristol, Tennessee	[REDACTED]	Astro (METEOR)
6081-29	Darwood, Maryland *	Military	1. Astro (METEOR)
6081-29	Andrews AFB, Washington, D. C.	Military	2. Other (GROUND LIGHT)
6085-29	Washington, D.C./Pittsburgh, Pa./Milan, Ind/Columbus, Pa/ Delaware/ Maryland *	[REDACTED]	1. Astro (METEOR)
			2. Other (ARC WELDERS)
			Astro (METEOR)

ADDITIONAL REPORTED SIGHTINGS (NOT CASES)

<u>DATE</u>	<u>LOCATI ON</u>	<u>SOURCE</u>	<u>EVALUATION</u>
6082-23-25	Universe Japan & Eastern U.S.	Science News Ltr Map	

* IN SEPARATE FOLDERS

1 - 13 OCTOBER 1958 SIGHTINGS

<u>DATE</u>	<u>LOCATION</u>	<u>OBSERVER</u>	<u>EVALUATION</u>
6086	Oct Columbus, Ohio	[REDACTED]	Insufficient Data
6087	1 Bell Buckle, Tennessee	[REDACTED]	Astro (METEOR)
6088	1 Foxholm, North Dakota	[REDACTED]	Astro (ARCTURUS)
6089	2 Stroudsburg, Pennsylvania	[REDACTED]	UNIDENTIFIED
6090	4 Deming, New Mexico	[REDACTED]	Other (REFLECTION)
6091	5 Warren, Ohio	Military	Astro (METEOR)
6092	5 Norton, Connecticut	[REDACTED]	Astro (METEOR)
6093	6 Xenia, Ohio	[REDACTED]	Aircraft
6094	7 Alexandria, Virginia	[REDACTED]	Other (REFLECTION)
6095	8 Pleasant Hill, California	[REDACTED]	Aircraft (KELLO)
6096	9 Gulf of Campeche, Mexico	Coast Guard (PHYS S)	Other (WEATHER BUOY)
6097	9 Groveland, Massachusetts	[REDACTED]	Aircraft
6098	9 Barahona, Dominican Republic	Multi	Astro (METEOR)
6099	9 Green River Lakes, Wyoming	[REDACTED]	Astro (POMALHAUT)
6100	10 Temple, Oklahoma	[REDACTED] (PHYSICAL S)	Other (HOAX)
6101	10 Holloman AFB, New Mexico	[REDACTED]	Aircraft
6102	11 Laredo, Texas	Military (RADAR)	Astro (METEOR)
6103	12 Valparaiso, Chile	Multi	Astro (METEOR)
6104	12 Uruguay	CIOVI	Insufficient Data
6105	12 Elkhorn, Williams Bay, Wisconsin	[REDACTED]	Balloon
6106	12 Egg Harbor City, New Jersey	[REDACTED]	Aircraft
6107	DR13 Northern Ohio	[REDACTED] (PHYSICAL S)	Other (CHAFF)
6108	13 Kleinostheim, Germany	[REDACTED]	Astro (METEOR)
6109	13 Uruguay	CIOVI	Aircraft
6110	13 Cameron, Arizona	Military	Astro (METEOR)
6111	13-31 Mar 59 Black Sea, Turkey <i>missing</i>	Military (RADAR)	Other (CHAFF)

ADDITIONAL REPORTED SIGHTINGS (NOT CASES)

<u>DATE</u>	<u>LOCATION</u>	<u>SOURCE</u>	<u>EVALUATION</u>
6111 {	Oct Eastern Oregon	Newsclipping	
	Oct Salem, Oregon	Newsclipping	
	3 Brooklyn, New York	Ltr, Newsclipping	[REDACTED]
	6 Cliffside Park, New Jersey	Newsclipping	
	6 Stephensburg, Kentucky	Newsclipping	

14 - 31 OCTOBER 1958 SIGHTINGS

<u>DATE</u>	<u>LOCATION</u>	<u>OBSERVER</u>	<u>EVALUATION</u>
6112 14	Calhoun, Louisiana	[REDACTED]	Astro (METEOR)
6113 14	Rockford, Michigan	[REDACTED]	Balloon
6114 14	Custer AFB, Michigan	Military	Balloon
6115 14	Maysville, Lexington, Buckley, Ky	Multi	Balloon
6116 14	Dayton, Ohio	[REDACTED]	Astro (METEOR)
6117 15	Montevideo, Uruguay	CIOVI	Aircraft
6118 15	Greenwood Lake, New Jersey	[REDACTED]	Insufficient Data
6119 16	Resolution Island, Canada	Military	Astro (SATURN)
6120 17	Olympic National Park, Washington	[REDACTED]	Astro (CAPELLA)
6121 17	Grand Rapids, Michigan	[REDACTED]	Astro (METEOR)
6122 17	New York, New York	[REDACTED]	Insufficient Data
6123 18	45.7N 19.25W (Atlantic)	[REDACTED]	Astro (METEOR)
6124 19	Dayton, Ohio	[REDACTED]	Aircraft
6125 19	Wenatchee, Washington	[REDACTED]	Astro (ARCTURUS)
6126 19	Wright-Patterson AFB, Ohio	[REDACTED]	Astro (METEOR)
6127 20	Sweetwater, Texas	[REDACTED]	Astro (METEOR)
6128 20	Kerrville Valverde, Texas	[REDACTED]	Astro (METEOR)
6129 21	Dayton, Ohio	[REDACTED]	Aircraft
6130 21	Karlruhe, Germany	Military	Astro (METEOR)
6131 21	NE of Brazil (Atlantic)	[REDACTED]	Astro (METEOR)
6132 22	Soap Lake, Washington	[REDACTED]	Astro (METEOR)
6133 22	Midland, Texas	[REDACTED]	Astro (VEGA)
6134 25	Oklahoma City, Okla, Gulf of Mexico	Multi	Satellite (SPUTNIK III)
6135 DR25	Yucca Valley, California	[REDACTED] (PHOTO)	Other (REFLECTION)
6136 27	Uniondale, Pennsylvania	[REDACTED]	Insufficient Data
6137 27	Lock Raven Dam, Maryland	[REDACTED]	UNIDENTIFIED
6138 28	Florida, South Carolina, Georgia	Multi	Astro (METEOR)
6139 29	Montevideo, Uruguay	[REDACTED]	Astro (METEOR)
6139 29	Eddyville, Broken Bow, Miller, Neb	Multi	Other (INVERSION REFLEC)
6140 30	Oblong, Illinois	[REDACTED]	Astro (PARHELIA)
6141 30	Kettering, Ohio	[REDACTED]	Aircraft
6142 31	Uruguay	CIOVI	Insufficient Data
6143 31	Put In Bay, Lake Erie, Ohio	[REDACTED]	Astro (MARS)
6144 31	Uruguay	CIOVI	Insufficient Data
6145 31	Caledon East, Ontario, Canada	[REDACTED]	Other (HALLUCINATION)
6146 31	Long Beach, New York	[REDACTED]	Astro (METEOR)
Oct - Nov USSR/Finland (missing)		[REDACTED]	Insufficient Data

ADDITIONAL REPORTED SIGHTINGS (NOT CASES)

<u>DATE</u>	<u>LOCATION</u>	<u>SOURCE</u>	<u>EVALUATION</u>
6147 } Oct	Universe	Science News Ltr	
18	Eastern Washington	Newsclipping	
23	Disneyland, California	Newsclipping	
24	Stayton & Mill City, Oregon	Newsclipping	

NOVEMBER 1958 SIGHTINGS

<u>DATE</u>	<u>LOCATION</u>	<u>OBSERVER</u>	<u>EVALUATION</u>	
20	New Mexico	[REDACTED]	Inufficient Data	6149
20	Dayton, Ohio	[REDACTED]	Astro (STARS/PLANETS)	6150
	Fairfax, Oklahoma	[REDACTED]	Astro (METEOR)	6151
	Northern Honshu, Japan	Military	Other (MISSILE)	6152
	Minot, North Dakota	Military	UNIDENTIFIED	6153
	Pope AFB, North Carolina	Military	Balloon	6154
	Columbus, Ohio	[REDACTED]	Astro (METEOR)	6155
	Watertown, New York	[REDACTED]	Astro (METEOR)	6156
7	Poteau, Oklahoma	[REDACTED]	Astro (STARS/PLANETS)	6157
7	El Paso, Texas	[REDACTED]	Astro (SIRIUS)	6158
7	Brasilia, Brazil	Multi (Air/Vis)	Inufficient Data	6159
10	Wantagh, Long Island, New York	[REDACTED]	Astro (METEOR)	6160
13	Volos, Greece	[REDACTED]	Aircraft	6161
13	Piqua, Ohio	[REDACTED]	Inufficient Data	6162
13	Tonopah, Nevada & Troy Peak	Military (RADAR)	Balloon	6163
14	Baffin Island, Canada	[REDACTED]	Astro (METEOR)	6164
15-17	Loa-Richfield, Utah	[REDACTED]	Aircraft	6165
18	Shady Oaks, Louisiana	[REDACTED]	Aircraft (HELO)	6166
19	Montauk AFB, New York	Military (RADAR)	Inufficient Data	6167
19	Darwin Illinois	[REDACTED]	Aircraft	6168
19	Brooklyn, New York	[REDACTED]	Astro (MARS)	6169
21	Pacific (W of California)	[REDACTED]	Astro (METEOR)	6170
21	N of Matsuh, Oman, Saudi Arabia & 24.10N 58.26E Greece	[REDACTED]	Astro (METEOR)	6171
20	Pineville, Louisiana	[REDACTED]	Aircraft	6172
20	Trenton, New Jersey	[REDACTED]	Aircraft	6173
21	Palmdale, California	Military	Other (FLARE)	6174
21	New Brunswick, New Jersey	[REDACTED]	Balloon	6175
22	Eglin AFB, Florida	Multi (Air/Vis)	Astro (METEOR)	6176
22	Albertson, Long Island, New York	Multi	Balloon	6177
24	90 MI NE of Iceland	Military	Satellite	6178
24	Wilkes Barre, Pennsylvania	Military (Air/Vis)	Astro (SUB SUN)	6179
25	Dover-Foxcroft, Maine	Multi (Air/Vis)	Astro (ALTAIR)	6180
27	Baffin Island, Canada	Civilian	Astro (METEOR)	6181

ADDITIONAL REPORTED SIGHTINGS (NOT CASES)

<u>DATE</u>	<u>LOCATION</u>	<u>SOURCE</u>	<u>EVALUATION</u>
20	Universe	Science News Ltr	} 6182
20	Dakotas	Newsclipping	
1	Plymouth, England	Newsclipping	
2		Map	
6	Dayton, Ohio	[REDACTED] (Green 164)	
14	Newark Ohio	[REDACTED] (Ltr)	
11	South Carolina, etc.	[REDACTED] (Ltr)	

DECEMBER 1958 SIGHTINGS

DATE	LOCATION	OBSERVER	EVALUATION
62211d	Van Leer, Tennessee	(PHYSICAL S)	Other (HOAX)
62271	Washington, D. C. ^{SEPARATE FOLDER}	(PHOTO)	Other (HOAX)
62231	Iran	Civilian	Astro (METEOR)
6241	Ladd AFB, Fairbanks, Alaska	Military	Astro (METEOR)
6251	Whittier, Alaska		Astro (METEOR)
62861	Watawan, New Jersey		Other (CONTRAIL)
62872	Elmira, New York		Astro (METEOR)
62882	Wales, Alaska	Moon Dust	Astro (METEOR)
62892	Argentina	Civilian	Other (FLARES)
62902	Wildwood AS, Alaska	Military	Other (CONTRAILS)
62913	Nurnberg, Germany	Military	Astro (METEOR)
62923	Vejle, Jutland, Denmark	Lunar	Satellite
62933	St Lawrence Island, Alaska	Military	Astro (METEOR)
62942	Dayton, Ohio		Insufficient Data
62955	Little Rock AFB, Arkansas	Military	Astro (METEOR)
62966	Bynum, Alabama		Balloon
62976	62.30N 05.04E (Off Norway)	Swedish Fish V	Astro (METEOR)
62987	Montevideo, Uruguay	GIOVI	Insufficient Data
629910	Cleveland, Ohio		Other (UNRELIABLE REPORT)
620010	Uniontown, Pennsylvania		Astro (METEOR)
620110	Lincoln, Omaha, Nebraska	Military	Astro (METEOR)
620211	Omaha, Nebraska	Multi	Astro (STARS/PLANETS)
620313	Redlands, California	(PHOTO)	Other (LENTICULAR CLOUD)
620413	Cold Springs, New York		Aircraft
620913-14	East Coast U.S. (Atlantic) ^{SEPARATE FOLDER}	Multi (21 Reports)	Astro (METEOR SHOWER)
620514	Syracuse, New York	Military	Astro (ARCTURUS)
620614	Levittown, New York	(PHOTO)	Other (REFLECTION WITHIN LENS)
620714	Berkeley, California		Balloon
620814	Little Rock AFB, Arkansas	Multi	Astro (METEOR)
620917	Tuscaloosa, Alabama		Astro (METEOR)
621018	Atlantic Ocean, Marshallberg, N.C.	Multi	Other (MISSILE)
621119	Oceanside, Long Island, New York		Aircraft
621220	Halsingberg, Sweden	Civilians	Other (HOAX)
621323	Harrisburg, Pennsylvania		Astro (STAR)
621425	Russellville, Alabama	Military (PHYSICAL S)	Other (TRACKING DEVICE)
621527	Rockville Center, New York		Balloon
621631	Incirlik AFB, Turkey	Military	Aircraft

ADDITIONAL REPORTED SIGHTINGS (NOT CASES)

DATE	LOCATION	SOURCE	EVALUATION
6271	Universe	Science News Ltr	
	Southern California	Newsclipping	
	Floyda, Texas	Newsclipping	
	Poland	Newsclipping	

(*) IN SEPARATE FOLDERS

JANUARY 1959 SIGHTINGS

DATE	LOCATION	OBSERVER	EVALUATION
62201959	Weldon Springs, Missouri	[REDACTED]	Insufficient Data
6221 Jan	Montevideo, Uruguay	[REDACTED]	Insufficient Data
6222	Kilburn, South Australia	Civilian	Astro (METEOR)
6223 2	35.06N 129.57W	[REDACTED]	Astro (METEOR)
6224 2	Aniston Ord Depot, Alabama	Military	Insufficient Data
6225 3	Dodge City, Kansas	[REDACTED]	Aircraft
6226 4	Albuquerque, New Mexico	[REDACTED]	Astro (SPICA)
6227 4	Vance AB, Oklahoma	Military	Astro (FOMALHAUT)
6228 4	Taft, California	TWA & Resort Airlines	Astro (METEOR)
6229 5	Grand Rapids, Michigan	Military	Astro (METEOR)
6230 6	Omaha, Nebraska	Mil, Civ, [REDACTED]	Astro (RETROCEUX)
6231 8	Brookville, Pennsylvania	[REDACTED]	[REDACTED]
6232 9	Indianapolis, Indiana	Military & Civilian	Astro (METEOR)
6233 9	Golden Valley, Minnesota	[REDACTED]	Other (REFLECTION)
6234 9	Oklahoma City, Oklahoma	[REDACTED]	Astro (SUNSPOT)
6235 10	New Mexico Area & Texas	Multi (3 reports)	Astro (METEOR)
6236 10	Eagle Springs, North Carolina	[REDACTED]	Astro (METEOR)
6237 11	Plymouth, North Carolina	[REDACTED]	Insufficient Data
6238 12	Baltimore, Maryland	[REDACTED]	Astro (MARS)
6239 12	Farewell, Alaska	[REDACTED]	Astro (FOMALHAUT)
6240 12	Taiwan	Military	Other (UNRELIABLE REPORT)
6241 12	Dryden, Washington	[REDACTED]	Insufficient Data
6242 13	Taiwan	Military	Astro (METEOR)
6243 13	Greenland	Multi	Astro (PARELLIA)
6244 13	Norristown, Pennsylvania	[REDACTED]	Aircraft
6245 14	Greenland	Military	Other (MISSILE)
6246 16	Litochau, Czechoslovakia	Civilian	Astro ((FOMALHAUT)
6247 16	Deadwood, Custer Park, South Dakota	[REDACTED]	Astro (METEOR)
6248 18	LaCrosse, Wisconsin	[REDACTED]	Astro (METEOR)
6249 19	Rice & Goleville, Washington	[REDACTED]	Aircraft (REFUEL OPR)
6250 22	Richmond, Virginia	[REDACTED]	Astro (MOON)
6251 23	Herschel Island, Canada	WX Observer	Other (REFLECTION)
6252 24	Brocklyn, New York	[REDACTED]	Other (MISSILE DEBRIS)
6253 25	50 Mi SE Patrick AFB, Florida	[REDACTED]	Other (MISSILE)
6254 27	S Carolina, Florida, Bermuda	[REDACTED]	Astro (VENUS)
6255 28	1,000 Mi WSW Azores	[REDACTED]	[REDACTED]

ADDITIONAL REPORTED SIGHTINGS (NOT CASES)

DATE	LOCATION	SOURCE	EVALUATION
1959	St Louis, Missouri	[REDACTED] (Ltr)	
6257 Jan	Universe	Science News Ltr	
Jan	Lampasas, Texas	Newsclipping	
1959	Bay Shore, Long Island, New York	[REDACTED] (Ltr)	
3	Santa Monica, California	[REDACTED] (Ltr)	
28	Atlanta, Georgia	Newsclipping	

FEBRUARY 1959 SIGHTINGS

DATE	LOCATION	OBSERVER	EVALUATION
6287a & b Feb/Apr	Coburn, Virginia	Multi	Other (MISINTERPRETATION)
62552	S of Sandusky, Ohio	[REDACTED]	Aircraft
62554	Balboa, Canal Zone	[REDACTED]	Astro (METEOR)
62574	Washington, D. C.	[REDACTED] (PHOTO)	Aircraft
62586	Dinwiddle, Virginia	Unknown	Insufficient Data
62596	Mitchell AFB, New York	[REDACTED]	Other (REFLECTION)
62606	Boulder, Colorado	[REDACTED] (PHOTO)	Other (REFLECTION)
62646	Ann Arbor, Michigan	[REDACTED]	Astro (MARS)
62627	Jackson, Tennessee	[REDACTED] (PHYSICAL S)	Balloon
62639	Miami, Florida	[REDACTED]	Aircraft (REFUEL OPR)
626411	South Carolina Area	Multi (Civ & Mil)	Astro (METEOR)
626611	Phillipsburg, Pennsylvania	3 Civ Pilots	Other (PARA FLARE)
626611	Rockingham, North Carolina	[REDACTED]	Astro (METEOR)
626712	Mansfield, Ohio	[REDACTED] (PHOTO)	Vapor Trails
626812	Tanana, Alaska	Military	Balloon
626913	Whidby & Oak Harbor, Washington	Military	Astro (METEOR)
627014	W of Noshironinate, Japan	Military	Astro (MARS)
627116	Palacios, Texas	[REDACTED]	Astro (ARCTURUS)
627216	Benghazi, Libya	[REDACTED] (British Mil)	Insufficient Data
627317	Whidby Island, Washington	Military	Astro (METEOR)
627418	Dayton, Ohio	[REDACTED]	Astro (SIRIUS)
627518	Dayton, Ohio	[REDACTED]	Astro (METEOR)
627620	Hall Lake NWT, Canada	[REDACTED]	Astro (METEOR)
627720	Cincinnati, Ohio	Military	Aircraft
627822	60 MI W of Puerto Rico	[REDACTED]	Other (MISSILE)
627923	Madisonville, Kentucky	[REDACTED]	Aircraft
628024	Rapid City, Michigan	Capital Airlines	Astro (METEOR)
628124	Over Pennsylvania (FOLDER)	Am-United	Aircraft (REFUEL OPR)
628224	Victorville, California	[REDACTED]	Other (PSYCHOLOGICAL CAUSE)
628326	Kansas City, Missouri	[REDACTED]	Aircraft
628427	29 MI W of Oceanside, California	Military	Balloon
628428	Colorado Springs, Colorado	[REDACTED]	Aircraft
628528	Belair, New York	[REDACTED]	Insufficient Data

(*) IN SEPARATE FOLDERS

MARCH 1959 SIGHTINGS

DATE	LOCATION	OBSERVER	EVALUATION
6288	Mar-Apr	China	
6289	1	NE of White Rock Lake, Dallas, Texas	Civilians
6290	2	East Coast, U.S.A.	[REDACTED]
6291	2	Lowry AFB, Colorado	Multi
6292	2	Bloomington Illinois	Military (RADAR)
6293	3	Stockton, California	[REDACTED]
6294	5	Freiburg, Germany	[REDACTED]
6295	7	S of Dublin, Ohio	Civilians
6296	7	Hicksville, New York	[REDACTED]
6297	8	W of Augustine Island, Alaska	[REDACTED]
6298	10	Grand Bahama Island	[REDACTED]
6299	10	Oro Grande, California	Military (RADAR)
6300	10	25 Mi W of Galeza, Alaska	[REDACTED]
6301	10-16	Baltic Sea	Military
6302	12	Hampton, Virginia	[REDACTED]
6303	12	30 Mi S of Oceanside, California	Military
6304	13	Duluth, Minnesota (separate folder)	Multi Visual
6304	15	Cheshire, Ohio	Military Radar
6305	15-18	Worthington, Pennsylvania	[REDACTED]
6306	16, 23, 24	Norfolk, Virginia	[REDACTED]
6307	17 or 18	Centerville, Ohio	[REDACTED]
6308	18	Max, North Dakota	[REDACTED]
6309	18	Dayton, Ohio	[REDACTED]
6310	18	Caldwell, New Jersey	[REDACTED]
6311	18	Deavilla, New Jersey	[REDACTED]
6312	22	Ann Arbor, Michigan	[REDACTED] (PHOTO)
6313	23-25	San Antonio, Texas	[REDACTED] (PHOTO)
6314	24	Dayton, Ohio	[REDACTED]
6315	24	Vandalia, Ohio	[REDACTED]
6316	25	Montana	[REDACTED]
6317	26 or 27	Corsica, Pennsylvania	Military (RADAR)
6318	28	W of Los Angeles, California	[REDACTED]
6319	28	Albuquerque, New Mexico	Civil Airlines

ADDITIONAL REPORTED SIGHTINGS (NOT CASES)

DATE	LOCATION	SOURCE	EVALUATION
Spring 59	Auburn, Alabama	[REDACTED] (Green 164)	
Mar	Universe	Science News ltr	
6370	59	[REDACTED] (Mag/ltr)	
17	Stanton, Minnesota	Newsclipping	
22	Wellington, New Zealand	Newsclipping	

APRIL 1959 SIGHTINGS

<u>DATE</u>	<u>LOCATION</u>	<u>SOURCE</u>	<u>EVALUATION</u>
6322 1	Albuquerque, New Mexico	[REDACTED]	Aircraft
6323 2	Batesville, Arkansas	[REDACTED]	Balloons
6324 5	Big Springs, Texas	[REDACTED]	Astro (METEOR)
6325 5	Dallas, Texas	[REDACTED]	Astro (MARS)
6326 6	Travis AFB, California	Military	Astro (METEOR)
6327 9	Approx 525 MI SE of Newfoundland	[REDACTED]	Insufficient Data
6328 9	Pt McMurray, Alberta, Canada	[REDACTED]	Balloon
6329 10	Yuma, Arizona	[REDACTED]	Astro (VENUS)
6330 11	Herford, Germany	[REDACTED]	Astro (METEOR)
6331 12	Lepore, California	[REDACTED]	Insufficient Data
6332 12	Montreal, Quebec, Canada	Multi	Other (SPOTLIGHT)
6333 13	Antigo & Madison, Wisconsin	Military (Visual)	Astro (ALPORA)
6334 13	Astigo & Madison, Wisconsin	Military (RADAR)	Other (ANOMALOUS PROP)
6335 15	Detroit, Michigan	[REDACTED]	Astro (METEOR)
6336 16	Kunsan AB, Korea	Military	Other (REFLECTION)
6337 17	Over Tuba City, Arizona	Military	Aircraft
6338 19	San Antonio, Texas	[REDACTED]	Aircraft
6339 21	Greenville, Maine	[REDACTED]	Balloon
6340 22	Big Springs, Texas	[REDACTED]	Aircraft
6341 22	Between Portugal & Morocco	[REDACTED]	Astro (METEOR)
6342 22	Bitburg, Germany	Military	Astro (METEOR)
6343 22	Mitchel AFB, New York	Military	Astro (VENUS)
6344 22	Miles, Illinois	[REDACTED]	Insufficient Data
6345 24	Teheran, Iran	Multi	Astro (METEOR)
6346 27	Kirtland AFB, New Mexico	Arkin	Insufficient Data
6347 30	Approx 30 MI S of Puerto Rico	Argentine Ship	Astro (METEOR)

ADDITIONAL REPORTED SIGHTINGS (NOT CASES)

<u>DATE</u>	<u>LOCATION</u>	<u>SOURCE</u>	<u>EVALUATION</u>
6347	Apr 59	Universe	Science News Ltr
	Apr 59	Grand Forks, North Dakota	[REDACTED]
	1	McCord AFB, Washington	[REDACTED]
	8	Vernalis, California	Newsclipping
	25	Pasadena, California	Newsclipping

MAY 1959 SIGHTINGS

<u>DATE</u>	<u>LOCATION</u>	<u>OBSERVER</u>	<u>EVALUATION</u>
6348 2	New York	Trans Canada Airlines	Balloon
6349 2	Pease AFB, New Hampshire	Military (RADAR)	Other (FALSE TARGET)
6350 2	Vanderhoof B.C., Canada	[REDACTED]	Astro (METEOR)
6351 3	Dayton, Ohio	[REDACTED]	Insufficient Data
6352 5	Richey, Montana	[REDACTED]	Other (CHAPP)
6353 5	Dayton, Ohio	[REDACTED] (PHYSICAL S)	Balloon
6354 6	Waxahachie, Texas	[REDACTED]	Aircraft
6355 8	Wilmington, Delaware	[REDACTED]	Aircraft
6356 8	12 MI NE of Austin, Texas	[REDACTED]	Aircraft
6357 8	Mesanic, New Jersey	[REDACTED]	Aircraft
6358 13	Offutt AFB, Nebraska	Military	Astro (ALTAIR)
6359 13	Miami, Florida	[REDACTED]	Insufficient Data
6360 14	Elsinore, California	[REDACTED] (PHOTO)	Astro (METEOR)
6361 14	Philadelphia, Pennsylvania	[REDACTED] (PHOTO)	Insufficient Data
6362 17	O'Hara AFB, Illinois	[REDACTED] (PHOTO)	Other (FLARES)
6363 18	4 MI W of Greencubush, Kansas	[REDACTED] (PHOTO)	Other (DEVELOPMENT FLAW)
6364 19-20	New Madison, Ohio	[REDACTED]	Other (BALL LIGHTNING)
6365 20	Alexandria, Virginia	[REDACTED]	1. Astro (METEOR)
6366 21	8 MI E of Rapid City, South Dakota	[REDACTED]	2. Other (SEARCHLIGHT)
6367 25	West Bloomfield, Michigan	[REDACTED]	Astro (METEOR)
6368 26	Burlington, West Virginia	[REDACTED]	Balloon
6369 27	Dallas, Texas	[REDACTED]	Insufficient Data
6370 29	E of Valladolid, Spain	Military	Astro (METEOR)
6371 29	Japan	U.S. Navy	Astro (METEOR)
6372 29	Hawaiian Islands	U.S. Navy	Astro (METEOR)
6373 30	Hawaiian Islands	U.S. Navy	Astro (3 METEORS)
6374 30	Prime Hook Beach, Delaware	[REDACTED]	Astro (METEOR)
6375 30	Hawaiian Islands	U.S. Navy	Astro (METEOR)

ADDITIONAL REPORTED SIGHTINGS (NOT CASES)

<u>DATE</u>	<u>LOCATION</u>	<u>SOURCE</u>	<u>EVALUATION</u>
6376 { May-Jul May Summer 6 20 21	Pacific Area	Summary	
	Universae	Science News Ltr	
	Ashland, Oregon	[REDACTED] (Ltr)	
	Gald Ontario, Canada	Newsclipping	
	Tres Lomas, Argentina	Newsclipping	
	Brindisi, Italy	[REDACTED] (Ltr)	

JUNE 1959 SIGHTINGS

DATE	LOCATION	OBSERVER	EVALUATION
6411	Jun/Jul	New Guinea (see following folder)	
6377	2	SE of Labrador	Astro (BODIES)
6378	3	Genoa, Italy	Astro (METEOR)
6379	3	Hempstead, New York	Astro (METEOR)
6380	3	Washington, D. C.	Aircraft
6381	7	Rossville, Georgia	Astro (METEOR)
6382	8	Dakshur, New Jersey	Aircraft
6383	8	Rockville, Maryland	Aircraft
6384	9	Manassas, Roanoke, Virginia	Aircraft
6385	10	Reno, Nevada	Military (RADAR)
6386	11	Ventura, California	Military
6387	11	Los Angeles, California	Balloon
6388	13	Minot, North Dakota	Insufficient Data
6389	13	Novinger, Missouri	Aircraft
6390	15	Enon, Ohio	Astro (METEOR)
6391	16	Camp Lucas, Michigan	Insufficient Data
6392	16	Henderson, Nevada	Aircraft
6393	16	Meridian, Mississippi	Astro (REGULUS)
6394	18	Waikiki, Honolulu, Hawaii	Aircraft
6395	18	33.05N 134W Pacific	Military (PHOTO) missing
6396	18	Lyons, Colorado	Other (SUNGLARE ON LENS)
6397	18	Enon, Ohio	Astro (METEOR)
6398	18	Stephenson, Sault Ste Marie, Michigan	Aircraft
6399	18	Forest Park, Illinois	Astro (METEOR)
6400	18	Edmonton, Alberta, Canada	Astro (METEOR)
6401	19	Ecrosse, Michigan	UNIDENTIFIED
6402	20	6 Mi SE of Alexandria, Louisiana	Astro (METEOR)
6403	21	Chesterland, Ohio	Balloon
6404	21	Kacao, China (see folder)	Military
6405	24	SE Ohio	Military (RADAR) F.L.M.
6406	24	Dayton, Ohio	Military Air
6407	25	20 Mi S of Taegu, Korea	
6408	27	Danville, Virginia	Korean GI
6409	30	Patuxent River, Maryland	Military

ADDITIONAL REPORTED SIGHTINGS (NOT CASES)

DATE	LOCATION	SOURCE	EVALUATION
Jun	Universe	Science News Ltr	
10	Booth Lake, Wisconsin	Newsclipping	
12	Mountain States & Canada	Map	
15	Durban, South Africa	Newsclipping	
19	Dayton, Ohio	Newsclipping	
21	Hamilton, Ohio	Newsclipping (Ltr)	Meteor

IN SEPARATE FOLDERS

JULY 1959 SIGHTINGS

	<u>LOCATION</u>	<u>OBSERVER</u>	<u>EVALUATION</u>
6412 Jul	Red Devil, Alaska	[REDACTED]	Insufficient Data
6413 Jul	Switzerland	PHOTO	Other (REFLECTION)
6414 1	New Church, Virginia	Multi [REDACTED]	Aircraft (REFUEL OPR)
6416 1	Dayton, Ohio	[REDACTED]	Insufficient Data
6416 3	Williams Bay, Wisconsin	[REDACTED]	Aircraft
6417 3	Needles, California	[REDACTED]	Other (MIRAGE)
6418 4	S of Macao, China	Military (RADAR)	Other (FISHING CRAFT)
6419 5	New Albany, Mississippi	[REDACTED]	Aircraft
6420 7	Emmons, Minnesota	PHYSICAL SPECIMEN	Other (ANODE)
6421 7	Houstantown, Pennsylvania	[REDACTED]	Insufficient Data
6422 7	Surfside Pier, South Carolina	[REDACTED]	Aircraft (REFUEL OPR)
6423 8	Moraine, Ohio	[REDACTED]	Aircraft
6424 8	Pikeville, Maryland	Multi	Other (REFLECTION/INVERS)
6425 9	SE of Florida & Bahama Islands	[REDACTED]	Other (MISSILE)
6426 9	Nitro, West Virginia	[REDACTED]	Aircraft
6427 9	Chicago, Illinois	[REDACTED]	Aircraft
6428 10	Potsdam, New York	[REDACTED]	Aircraft w/Contrails
6429 10	Oak, Nebraska	[REDACTED]	Other (UNRELIABLE REPORT)
6430 11	North Pacific (Hawaii)	Mil, Civ, Shipboard, Air Astro	(METEOR)
6431 13	Brazil	[REDACTED]	Insufficient Data
6432 14	New Delhi, India	[REDACTED]	Astro (METEORS)
6433 14	Yakima, Washington	[REDACTED]	Astro (METEOR)
6435 15 (no 6434)	Salt Lake City, Utah	[REDACTED]	Aircraft
6436 15	Mooseheart, Illinois	[REDACTED]	Insufficient Data
6437 15	Yakima, Washington	[REDACTED]	Aircraft (REFUEL OPR)
6438 19	Ceresco, Nebraska	Multi/[REDACTED]	Insufficient Data
6439 19	Webb AFB, Texas	Military	Astro (VENUS)
6440 20	SE of Cheju Do Island	Military	Other (SONOBUOY & SMOKE LIGHT)
6441 21	New Orleans, Louisiana	[REDACTED]	Other (AMUSEMENT PK LIGHT)
6442 21	Berea, Kentucky	[REDACTED]	Insufficient Data
6443 21	Henderson, New York	[REDACTED]	Balloon
6444 22	Madera, California	[REDACTED]	Aircraft
6445 24-25	Yakima, Bellingham, Bremerton, Wash	Multi	Aircraft (REFUEL OPR)
6446 25	Irondequoit, New York	[REDACTED]	[REDACTED]
6447 26	Dayton, Ohio	[REDACTED]	Astro (METEOR)
6448 26	Pensacola, Florida	[REDACTED]	Other (GROUND LIGHT)
6449 28	Corpus Christi, Texas (see following folder)	Unidentified (PHOTO)	Astro (VENUS)
6450 28	SE of Dayton, Ohio (see following folder)	[REDACTED] (PHYSICAL S)	Other (SLAG)
6451 28	Dayton, Ohio	[REDACTED]	Other (SPOTLIGHT)
6452 28	Atlantic/East of Florida	[REDACTED]	Other (MISSILES)
6453 29	Bellingham, Washington	[REDACTED]	Aircraft (REFUEL OPR)
6454 30	Assonet, Massachusetts	[REDACTED]	Insufficient Data

ADDITIONAL REPORTED SIGHTINGS (NOT CASES)

<u>DATE</u>	<u>LOCATION</u>	<u>SOURCE</u>	<u>MILITARY</u>
Jul	Universe	Science News Ltr	
6455 8	Anager Island, Denmark	Newsclipping	
9	Columbus, Indiana	Newsclipping	
10	Gatwick, England	Newsclipping	
24	Ocean City, New Jersey	Newsclipping	

AUGUST 1959 SIGHTINGS

DATE	LOCATION	OBSERVER	EVALUATION	
Aug	Coburn, Virginia	[REDACTED] (PHOTO)	Other (HOAX)	6456
1	SE of Madrid, Spain	Spanish Military	Astro (METEOR)	6457
2	Washington, D. C.	Military	Insufficient Data	6458
3	Silver Spring, Maryland	[REDACTED]	Balloon	6459
3	Woodside, California	[REDACTED]	Aircraft	6460
9	Columbus, Ohio	[REDACTED]	Insufficient Data	6461
10	Goose AFB, Labrador	Military	UNIDENTIFIED	6462
11	Upper Greenwood Lake, New Jersey	[REDACTED]	Balloon	6463
11	Lincoln, Nebraska	Military	Astro (METEOR)	6464
12	Ocean Beach, New Jersey	[REDACTED]	Other (REFLECTION)	6465
13	Denver, Colorado	Militi	Astro (METEOR)	6466
13	Long Island, New York	[REDACTED]	Aircraft	6467
13	Dayton, Ohio	[REDACTED]	Balloon	6468
14	Frying Pan Shoals, South Carolina	Coast Guard	Other (MISSILE)	6469
15	North Pacific (N of Hawaii)	NW Airlines	Insufficient Data	6470
16	Macon & Forsyth, Georgia	Multi	Balloon	6471
17	Donaldson AFB, South Carolina	[REDACTED]	Astro (METEOR)	6472
17	NE of West Indies, SE of N Carolina	Multi	Other (ROCKET)	6473
18	Terre Haute, Indiana	[REDACTED]	Astro (METEOR)	6474
18	New Milford, New Jersey	[REDACTED]	Balloon	6475
19	80 MI E of U.S.	Military (AIR/RADAR)	Other (ANOMALOUS PROP)	6476
19	Dallas, Texas	[REDACTED]	Aircraft	6477
19	6 MI W of Mitchell AFB, New York	[REDACTED]	Aircraft	6478
19	Trenton, New Jersey	[REDACTED]	Insufficient Data	6479
19	Shelton, Connecticut	[REDACTED]	Insufficient Data	6480
19	Elburn, Illinois	[REDACTED]	Insufficient Data	6481
19	Roddington, Newfoundland	[REDACTED]	Insufficient Data	6482
21	Marysville, Ohio	[REDACTED] (PHYSICAL S)	Other (GLASS)	6483
22	St Johns, Newfoundland	Pan Am Airlines	Astro (METEOR)	6484
25	New York, New York	[REDACTED]	Balloon	6485
26	Lake Winnebago, Wisconsin	[REDACTED]	Insufficient Data	6486
26	Denver, Colorado	[REDACTED]	Astro (METEOR)	6487
27	Denver, Colorado	[REDACTED]	Astro (METEOR)	6488
28	Charlotte Isle, Canada <i>(taken on following 2 days)</i>	Military (RADAR)	Aircraft	6489
29	Mobile, Alabama	Multi	Astro (METEOR)	6490
29	Hoquiam, Washington	[REDACTED]	Aircraft	6491
30	Dayton, Ohio	[REDACTED]	Balloon	6492

SEPTEMBER 1959 SIGHTINGS

DATE	LOCATION	OBSERVER	EVALUATION
Mid	Toledo, Ohio	██████████ (PHOTO)	Other (FILM FLAW) 6493
1	10 Mi S of Monterey, California	Military	Aircraft 6494
3	Trotwood, Ohio	██████████	Aircraft 6495
5	Naha, Okinawa	Military	Astro (METEOR) 6496
5	Malden, Missouri	Multi	Astro (STARS/PLANETS) 6497
7	Wallingford, Kentucky	██████████ (photo)	Other (HOAX) 6498
7	Lexington, Kentucky	██████████	Insufficient Data 6499
7	Ottawa, Ohio	██████████	Astro (CAPPELLA) 6500
7	Pacific S of Aleutian Isle	Military	Astro (METEOR) 6501
9	Miami, Florida	██████████	Other (MISSILE) 6502
10	Camp Klaser, Okinawa	Military	Astro (METEOR) 6503
10	Vicinity Wake Island	Military (PHOTO)	Astro (METEOR/COMETAIL) 6504
10	Kettering, Ohio	██████████ photos	Aircraft 6505
13	Gills Rock, Wisconsin	██████████	UNIDENTIFIED 6506
13	Bunker Hill AFB, Indiana	Military	UNIDENTIFIED 6507
13-15	Detroit, Michigan	██████████	Insufficient Data 6508
13-27	Ripley, West Virginia	██████████	Insufficient Data 6509
14	Maple Heights, Ohio	██████████	Other (REFLECTION) 6510
14	Philadelphia, Pennsylvania	██████████	Astro (ALTAIR) 6511
15	Okinawa	Military (RADAR)	Other (WEATHER) 6512
15	Frick Park Pittsburg, Pennsylvania	(PHYSICAL S)	Other (HOAX) 6513
15	Azores	Military (photo) ↗	Astro (METEOR) 6514
17	Jamaica, Long Island, New York	██████████	Insufficient Data 6515
20	Rutland, Vermont	██████████	Insufficient Data 6516
21	Naha, Okinawa	Military +	Astro (METEOR) 6517
21	Larson AFB, Washington	Military	Astro (REGULUS) 6518
22	South Charleston, West Virginia	██████████	Astro (METEOR) 6519
22	E of Goose Bay, Labrador	Pan Am Airlines	Insufficient Data 6520
22	8 Mi E of St George, Utah	██████████	Aircraft 6521
24	Redmond, Oregon (In SEPARATE FOLDER)	Multi	Astro (VENUS) 6522
24	North Carolina - Virginia	Multi	Astro (METEOR) 6523
25	Burlington, Proctor, Vermont	Military	Balloon 6524
25	Adams, Washington	██████████	Aircraft 6525
27	San Jose, California	██████████	Insufficient Data 6526
27	Woodlawn, Ohio	██████████	Astro (PLANET) 6527
27	Springfield, Fayetteville, Ohio	Multi	Astro (METEOR) 6528
28	Carrollton, Ohio	██████████	Astro (METEOR) 6529
29	Scotland	Military	Aircraft 6530
30	W Coast of Florida	Coast Guard	Other (FLARE) 6531
30	Camp Pendleton, California	Military	Astro (METEOR) 6532

ADDITIONAL REPORTED SIGHTINGS (NOT CASES)

DATE	LOCATION	SOURCE	EVALUATION
1	Flagstaff, Arizona	Science News Ltr	} 6532
29	Buffalo, Texas	Newsclipping'	

1 - 16 OCTOBER 1959 SIGHTINGS

<u>DATE</u>	<u>LOCATION</u>	<u>OBSERVER</u>	<u>EVALUATION</u>
1	Telephone Ridge, Oregon	[REDACTED]	UNIDENTIFIED 6534
2	Keosauqua AFB, Mississippi	[REDACTED]	Insufficient Data 6535
3	Seattle, Washington	[REDACTED]	Other (INVERSION) 6536
4	Randolph AFB, Texas	Military (Vis/Rad)	Balloons 6537
4	Philippines	[REDACTED]	UNIDENTIFIED 6538
5	S of Garretson, South Dakota	Military	Astro (VENUS) 6539
5	Cincinnati, Ohio	[REDACTED]	Other (UNRELIABLE REPORT) 6540
6	W of Woodruff, Wisconsin	[REDACTED]	Astro (METEOR) 6541
6	E of Cape Canaveral, Florida	Coast Guard	Other (MISSILE) 6542
7	Lincoln, Nebraska	Military	UNIDENTIFIED 6543
7	Red Key & Bunker Hill AFB, Indiana	Multi	Balloons 6544
8	Bunker Hill AFB & Kokomo, Indiana	Military	Astro (VENUS) 6545
8-9	Ft Sill & Lawton, Oklahoma	Multi	Balloons 6546
9	Mobile, Alabama	[REDACTED]	Other (NATURAL OBJECTS) 6547
9	W of Easterville, Texas	[REDACTED]	Other (LENTICULAR CLOUD) 6548
11	Biscayne Bay, Florida	[REDACTED]	Other (MISSILE) 6549
11	Blue Ash, Ohio	[REDACTED]	Astro (VENUS) 6550
11	Eastborne, England	[REDACTED]	Insufficient Data 6551
11	Elko, Nevada	[REDACTED] (PHOTO)	Other (HEAV) 6552
12	Sharps, Georgia	Visual	Psychological Causes & 6553
13	Terre Haute, Indiana	Multi (NEWS S.)	Other (CLOUD SEEDING) 6554
15	Terre Haute, Indiana (RECAP)	Military	Astro (METEOR) 6555
15	Dever AFB, Florida	[REDACTED]	Insufficient Data 6556
		Military	Astro (METEOR) 6557

ADDITIONAL REPORTED SIGHTINGS (NOT CASES)

<u>DATE</u>	<u>LOCATION</u>	<u>SOURCE</u>	<u>EVALUATION</u>
1	Maysville, Kentucky	Newsclipping	} 6557
11	Warsaw, Poland	Newsclipping	

17 - 30 OCTOBER 1959 SIGHTINGS

<u>DATE</u>	<u>LOCATION</u>	<u>OBSERVER</u>	<u>EVALUATION</u>
6558 17	Franklin, Ohio	[REDACTED]	Astro (STARS/PLANETS)
6559 19	N of Langley AFB, Virginia	[REDACTED]	Other (HOAX)
6560 19	Republic of Korea	Military (PHOTO/WR)	Astro (VENUS)
6561 19	Great Mills, Maryland	National Airlines	
6562 19	Near Cartagena, Columbia	Eastern Airlines	Insufficient Data
6563 19	Plainville, Kansas	Columbian Navy	Insufficient Data
6564 20	Dayton, Ohio	Military	UNIDENTIFIED
6565 20	Dayton, Ohio	[REDACTED]	Aircraft
6566 21	Atlantic Ocean E of Virginia	[REDACTED]	Aircraft
6567 21	Warsaw, New York	USN	Astro (METEOR)
6568 21	Olcott, New York	[REDACTED]	Other (INVERSION REFL)
6569 22	Prescott, Arizona	[REDACTED]	Astro (VENUS)
6570 22-23	Loring AFB, Ft Fairfield, Maine	[REDACTED]	Insufficient Data
28		[REDACTED]	Balloon
23		[REDACTED]	Balloon
6571 25	Carewell OCI Site, Maine JRE LORING	Military (RADAR)	Insufficient DATA
6572 26	Mansfield, Pennsylvania	[REDACTED]	Astro (METEOR)
6573 26	Mobile, Alabama	[REDACTED]	Astro (METEOR)
6574 28	Taccae, Georgia	[REDACTED]	Other (ICE WALL)
6575 28	Pacific (Wake - Hawaii)	[REDACTED]	Astro (METEOR)
6576 28	Ozona, Texas	[REDACTED]	Astro (VENUS)
6576 28	New England States & Atlantic	Multi	Other (BALLOON ROCKET)
6577 29	Vandalia, Ohio	[REDACTED]	Astro (METEOR)
6578 29	N Kamloops, British Columbia, Canada	Military	Insufficient Data
6579 30	Dayton, Ohio	[REDACTED]	Astro (METEOR)

ADDITIONAL REPORTED SIGHTINGS (NOT CASES)

<u>DATE</u>	<u>LOCATION</u>	<u>OBSERVER</u>	<u>EVALUATION</u>
6579 Oct	Universe	Science News Ltr	
b 23	Mt Gwain Range, New Guinea	Newsclipping	
23	Los Angeles, California	Newsclipping	
28	Hong Kong, China	[REDACTED] (Ltr)	

NOVEMBER 1959 SIGHTINGS

DATE	LOCATION	OBSERVER	EVALUATION
6580	Nov-Dec	Clarkson, Michigan	
6581	1	Eugene, Oregon	Balloon
6582	1	31.14N 61.51W (Atlantic)	Astro (VENUS)
6583	2	20 Mi N of Statesville, North Carolina	Astro (METEOR)
6584	3	Utica, New York	Astro (VENUS)
6585	4	Baghdad, Iraq	Insufficient Data
6586	4	E. of Trinidad, West Indies	Astro (METEOR)
6587	5	Westauk AFS, Long Island, New York	Other (MISSILE)
6588	7	NNW of San Antonio, Texas	Balloon
6589	7	N of Hawaiian Islands (Pacific)	Aircraft
6590	10	Phoenix, Arizona	Astro (METEOR)
6591	11	Portland, Maine	Other (UNRELIABLE REPORT)
6592	12	Garden City, Long Island, New York	Insufficient Data
6593	12	S of Puerta Campas, Mexico	Balloon
6594	13	260 Mi E of Resolution Island	Astro (METEOR)
6595	13	Indian House, NWT, Canada	Astro (VENUS)
6596	16	320 Mi E of Manteo, North Carolina	Insufficient Data
6597	17	Duncanville, Texas	Astro (METEOR)
6598	18	Dayton, Ohio	Balloon
6599	18	100 Mi E of Guam	Astro (METEOR)
6600	18	S of Crystal Springs, Mississippi	Astro (METEOR)
6601	24	11 55N 73.15W (Atlantic)	UNIDENTIFIED
6602	25	Farmington, Michigan	Astro (METEOR)
6603	25	Boundbrook, New Jersey	Insufficient Data
6604	26	Roanoke Rapids, North Carolina	Aircraft
6605	29	West Branch, Michigan	Astro (METEOR) Insufficient Data

ADDITIONAL REPORTED SIGHTINGS (NOT CASES)

DATE	LOCATION	SOURCE	EVALUATION
6606	7	Vandenberg AFB, California	Newsclipping
	10	Washington, D. C.	Newsclipping
	17	Manhattan Beach, California	Newsclipping
	18	Wallop Island, Virginia	Newsclipping
	20	Vandenberg AFB, California	Newsclipping
	23	Papua, New Guinea	Newsclipping
	29	Miami, Florida	Newsclipping

DECEMBER 1959 SIGHTINGS

<u>DATE</u>	<u>LOCATION</u>	<u>OBSERVER</u>	<u>EVALUATION</u>
6607 1	Kaliopell, Montana	[REDACTED]	Aircraft (REFUEL QPR)
6608 2	Greenville, Mississippi	[REDACTED]	Insufficient Data
6609 3	Alpha, Ohio	Military	Aircraft
6610 8	Riviera Beach, Florida	[REDACTED]	Other (MISSILE)
6611 11	N Pacific (E of Hawaii)	Multi	Astro (METEOR)
6612-14	New York, New York	Military	Insufficient Data
6613 18	Victoria Island, Canada	[REDACTED]	Insufficient Data
6614 19	Burgoon, Ohio	Military (RADAR)	Insufficient Data
6615 21	Berlin, Germany	[REDACTED]	Astro (METEOR)
6616 23	W of Albuquerque, New Mexico	Military (RADAR)	Balloon

ADDITIONAL REPORTED SIGHTINGS (NOT CASES)

<u>DATE</u>	<u>LOCATION</u>	<u>SOURCE</u>	<u>EVALUATION</u>
Dec	Universe	Science News Ltr	
Dec	Cheshire, Ohio	Newsclipping	
1	Fontana, California	Newsclipping	
1	Oakland-Fremont Area, California	Newsclipping	
6617 10	Canaan, Connecticut	Newsclipping	
10	Willoughby, Ohio	Newsclipping	
16	Junction, Texas	Newsclipping	
16	Rapid City, South Dakota	Newsclipping	
17	Fulton, Mississippi	Newsclipping	
22	Oakdale, California	Newsclipping	
29	Boston, Massachusetts	Newsclipping	

JANUARY 1960 SIGHTINGS

DATE	LOCATION	OBSERVER	EVALUATION
6618 Jan	SE of Philadelphia, Pennsylvania	[REDACTED]	Insufficient Data
6619 1	Tillamook, Oregon	[REDACTED]	Insufficient Data
6620 3	Mormon Mesa, Nevada	TWA/ UAL	Astro (METEOR)
6621 3	Seattle, Washington	[REDACTED]	Other (REFLECTION)
6622 3	Kingman, Arizona/Lake Mead, Nevada	[REDACTED]	Astro (METEOR)
6623 4	Bloomfield, Connecticut	[REDACTED]	Aircraft
6624 6	Winter Haven, Florida	[REDACTED]	Other (MISSILE)
6625 8	Long Island, New York	[REDACTED]	Other (HALLUCINATION)
6626 9	West Alexandria, Ohio	[REDACTED]	Insufficient Data
6627 9	2 MI W of Scottsburg, Indiana	[REDACTED]	Other (CLOUD)
6628 10-11	30.30N 139.05W (Pacific)	[REDACTED]	Astro (METEOR)
6629 13	Baudette, Minnesota	[REDACTED]	Astro (METEOR)
6630 15	North Dakota, Minnesota, Wyoming	Multi	Astro (METEOR)
6631 18	Gulf of Mexico	RADAR	Other (ABNORMALOUS PROP)
6632 18	Deaver, Colorado	[REDACTED]	Astro (METEOR)
6633 18	Lakota, North Dakota	[REDACTED]	Astro (METEOR)
6634 20	08.45N 168.25W (Pacific)	CNO	Other (FLARE)
6635 21	22.06N 179.49E (Pacific)	CNO (PHOTO)	Other (MISSILE)
22	Sea of Japan CASE MISSING	Military	Balloon
6636 24	Bryan, Ohio	[REDACTED]	Astro (METEOR)
6637 24	Erie, Pennsylvania/Jackson, Mich	NW Orient/UAL	Astro (METEOR)
6638 27	Sylvania, Ohio	[REDACTED]	Other (HALLUCINATION)
6639 28	Poiters, France	MATS	Aircraft

ADDITIONAL REPORTED SIGHTINGS (NOT CASES)

DATE	LOCATION	SOURCE	EVALUATION
Jan	Universas	Science News Ltr	
3	Omaha, Nebraska	Newsclipping	
6	Las Vegas, Nevada	Newsclipping	
6	Fort Worth, Texas	Newsclipping	
10	Appleton, Wisconsin	Summary - Fireball Reports	
11	Mansuet, Massachusetts	Newsclipping	
16	Lake Mille Lacs, Minnesota	Newsclipping	
17	Indianapolis, Indiana	Barger (Ltr)	
27	Hudson River, New York	Newsclipping	

FEBRUARY 1960 SIGHTINGS

<u>DATE</u>	<u>LOCATION</u>	<u>OBSERVER</u>	<u>EVALUATION</u>
6641 Feb	British Columbia, Canada	[REDACTED]	Other (HOAX)
6642 1	53.05N 22.15W (N Atlantic)	[REDACTED]	Astro (METEOR)
6643 3	22 MI NW Carbondale, Illinois	Civilian Pilot	Insufficient Data
6644 6	Fletcher, Ohio	[REDACTED]	Other (CELIOMETER)
6645 7	McEary, North Dakota	[REDACTED]	Aircraft
6646 8,9,10	Sebring, Florida	[REDACTED]	Insufficient Data
6647 14	Sparrevohn, Alaska	[REDACTED]	Astro (METEOR)
6648 14	Nene, Uaalakleet, Alaska	Multi, [REDACTED]	Astro (METEOR)
6649 15	Sau Jose, California	[REDACTED]	Aircraft
6650 18	Rockledge, Florida	[REDACTED]	Other (BIRDS)
6651 18	Mariboro, New Jersey	[REDACTED]	Insufficient Data
6652 20	Dayton, Ohio	[REDACTED]	Insufficient Data
6653 20	Grand Blanc, Michigan	[REDACTED] (PHOTO)	Other (EMULSION PLAYS)
6654 21	Munich, Germany	[REDACTED]	Insufficient Data
6655 22	Alexandria, Louisiana	Military	Astro (METEOR)
6656 22	Alexandria, Louisiana	M/Sgt Callen (PHOTO)	Astro (SPICA)
6657 24	Japan 35N 135E, 34N 130.3E	Military	Astro (METEOR)
6658 24	Tucson, Arizona	[REDACTED]	Other (REFLECTION)
6659 26	Downing, Missouri	[REDACTED]	Balloons
6660 26	San Juan, Puerto Rico	Multi	Other (NIGHT ILLUMINATION EXERCISE - N)
6661 27	Las Vegas, Nevada	Multi	Astro (METEOR)
6662 27	Corwall, Vermont	[REDACTED]	Aircraft
6663 27	Rome, New York	Military	UNIDENTIFIED

ADDITIONAL REPORTED SIGHTINGS (NOT CASES)

<u>DATE</u>	<u>LOCATION</u>	<u>SOURCE</u>	<u>EVALUATION</u>
Feb	Universe	Science News Ltr	
5-6	Hollywood, California	NIGAP Report	
6664	7	Utah, Montana, California	Newsclipping
	7	Midwest, U.S.	Newsclipping
8	Fitchburg, Massachusetts	Newsclipping	
12	Marionet, Massachusetts	Newsclipping	
16	Findlay, Ohio	Duty Officer Report	
21	Marionet, Massachusetts	Newsclipping	
27	Gratons, Connecticut	Newsclipping	

MARCH 1960 SIGHTINGS

<u>DATE</u>	<u>LOCATION</u>	<u>OBSERVER</u>	<u>EVALUATION</u>
6666 Spring	Madison, North Dakota	[REDACTED] (PHYSICAL S)	Other (CHAFF)
6666 2	Leibnitz, Austria	[REDACTED] (PHOTO)	Insufficient Data
6667 4	Dubuque, Iowa	[REDACTED] (PHOTO)	UNIDENTIFIED
6668 5	Ferryville, Missouri	[REDACTED]	Other (REFLECTION)
6669 6	Evansville, Indiana	Eastern Airlines	Insufficient Data
6670 6	Nome, Alaska	[REDACTED]	Astro (METEOR)
6671 7	Eastern United States	Multi	Satellite (DECAY)
6672 9	Gulf of Mexico	Coast Guard	Astro (METEOR)
6673 14	Waterbury, Connecticut	[REDACTED]	Insufficient Data
6674 14	Wether AFB, California	[REDACTED]	Insufficient Data
6675 17	Hawaiian Islands	Military (Air)	Astro (METEOR)
6676 19	North Platte, Nebraska	Military (Air)	Other (MIRAGE)
6677 19	Cedroy, Newfoundland	[REDACTED]	Insufficient Data
6678 19-21	Ouaï Busui, Finland	Air Attache	Astro (METEOR)
6679 20	Moore, Wisconsin	[REDACTED]	Balloons
6680 22	Hawaiian Islands	Military (Air)	Astro (METEOR)
6681 23	Indianapolis, Indiana	[REDACTED]	UNIDENTIFIED
6682 24	St Louis, Missouri	[REDACTED]	Insufficient Data
6683 24	Terre Haute, Indiana	Military (Air)	Other (FLARE)
6684 25	Dalton, Massachusetts	[REDACTED]	Other (ICE)
6685 25	Viola, Delaware	[REDACTED]	Astro (METEOR)
6686 25	Biggs AFB, Texas	Multi	Astro (METEOR)
6687 29	Hawaiian Islands	Military (Air)	Astro (METEOR)
6688 31	Reims, France	[REDACTED]	Astro (SUB SUN)
6689 31	ENE of Hawaiian Islands	[REDACTED]	Astro (METEOR)

ADDITIONAL REPORTED SIGHTINGS (NOT CASES)

<u>DATE</u>	<u>LOCATION</u>	<u>SOURCE</u>	<u>EVALUATION</u>
6690 Spring	Clarksburg, West Virginia	Newsclipping	
4	Bedford, Massachusetts	Newsclipping	
9	Beverly, Massachusetts	Newsclipping	
9	Syracuse, New York	Newsclipping & Ltr	
14	Wakefield, Massachusetts	Newsclipping	
17	Ontario, California	Newsclipping	
24	Baltimore, Maryland	Newsclipping	
31	North Atlantic	Newsclipping	

1 - 14 APRIL 1960 SIGHTINGS

<u>DATE</u>	<u>LOCATION</u>	<u>OBSERVER</u>	<u>EVALUATION</u>
6691	Apr Chicago, Illinois	[REDACTED]	Insufficient Data
6692	Apr Richfield, Ohio	[REDACTED]	Insufficient Data
6693	2 Escanaba, Michigan	[REDACTED]	Astro (METEOR)
6694	3 Salea, Arkansas	[REDACTED] (PHYSICAL S)	Other (CHAFF)
6695	4 Cleverdale, Indiana	Military	Astro (METEOR)
6696	4 San Diego, California	Military	Satellite (DECAY)
6697	4 Hawaiian Islands Vicinity	Military	Astro (METEOR)
6698	4 W of Worden, Oregon	[REDACTED]	Other (GOOSE)
6699	5 Siapan Island	Multiple	Astro (METEOR)
6700	5 Logansport, Indiana	[REDACTED]	Insufficient Data
6701	5 Argentina	[REDACTED]	Satellite (SPUTNIK)
6702	5 Roswell, New Mexico	[REDACTED]	Astro (METEOR)
6703	7 Ocoll, Tennessee	[REDACTED]	Aircraft
6704	7 Lebanon, Ohio	[REDACTED]	Other (CONFLICTING)
6705	7 W of Hawaiian Islands	USN	Astro (METEOR)
6706	9 Arcata, California	[REDACTED] (PHOTO)	Other (EMULSION F)
6707	9 SE of Newfoundland	[REDACTED]	Astro (METEOR)
6708	9 Hudson Strait, Canada	Military	Astro (METEOR)
6709	9 Dover, Delaware	[REDACTED]	Astro (METEOR)
6710	11 Hazel Green, Niascom	[REDACTED] (PHOTO)	Aircraft
6711	12 La Camp, Louisiana <i>see (L. Ho. 100)</i>	[REDACTED] (PHYSICAL S) *	UNIDENTIFIED
6712	12 Saratoga Springs, New York	[REDACTED]	Insufficient Data
6713	13 Rhein Main AB, Germany	[REDACTED]	Aircraft
6714	14 Jeffersonville, Indiana	[REDACTED]	Astro (METEOR)
6714	14 Bitburg AB, Germany	[REDACTED]	Astro (METEOR)

ADDITIONAL REPORTED SIGHTINGS (NOT CASES)

<u>DATE</u>	<u>LOCATION</u>	<u>SOURCE</u>	<u>EVALUATION</u>
6715	1 Raleigh, North Carolina	Newsclipping	
	2 Long Beach, California	Newsclipping	
	6 Opa Lochs, Florida	Newsclipping	
	7 Mozambique, East Africa	Newsclipping	
	13 Lexington, Massachusetts	Newsclipping	

(*) IN SEPARATE FOLDERS

15 - 30 APRIL 1960 SIGHTINGS

<u>DATE</u>	<u>LOCATION</u>	<u>OBSERVER</u>	<u>EVALUATION</u>
67713	Between Warren & Toledo, Ohio	[REDACTED]	Other (REFLECTION)
678-16	New Mexico - Texas Area	[REDACTED] Multi	Astro (METEOR)
678-16	Olema, New York	[REDACTED]	Other (BIRDS)
678017	Bitburg, AB, Germany	Military	Astro (METEOR)
678117	Richards, Gebaur AB, Missouri	[REDACTED]	UNIDENTIFIED
678-18	Dayton, Ohio	[REDACTED]	Astro (METEOR)
678-19	NW of Azores Islands	Military (Norway)	Astro (METEOR)
678-21	Guantanamo Bay, Cuba	[REDACTED] (PHOTO)	Other (REFLECTION)
678-22	Orleans, France	[REDACTED]	Astro (METEOR)
678-25	Handiga, Panama	[REDACTED]	Astro (METEOR)
678-25	Shelby, Montana (Folder)	[REDACTED] (PHOTO) FILM (S)	UNIDENTIFIED
678-27	Duluth, Minnesota	[REDACTED]	Balloon
678-28	Cincinnati, Ohio	[REDACTED]	Other (REFLECTION)
678-28	Smithville, Tennessee	[REDACTED]	Aircraft'

ADDITIONAL REPORTED SIGHTINGS (NOT CASES)

<u>DATE</u>	<u>LOCATION</u>	<u>SOURCE</u>	<u>EVALUATION</u>
678-15	Mt Prospect, New Hampshire	Newsclipping	
678-19	Coared, Montana	Newsclipping	
678-20	Big Bend, Wisconsin	Summary - Fireball Reports	
678-25	Plymouth, New Hampshire	Newsclipping	
678-28	West Threaton, New Hampshire	Newsclipping	

(*) IN SEPARATE FOLDER

MAY 1960 SIGHTINGS

DATE	LOCATION	OBSERVER	EVALUATION
May	Decatur, Illinois	[REDACTED] (PHOTOS)	Other (IMAGINATION) 6732
1	Glendale, Arizona	[REDACTED]	Insufficient Data 6733
1	E of Hawaiian Islands	Military	Other (FLARE) 6734
2	Trout Run, Pennsylvania	[REDACTED]	Insufficient Data 6735
2	Bayonne, New Jersey	[REDACTED]	Insufficient Data 6736
3 ⁸⁵	West Hartford, Connecticut	[REDACTED]	Aircraft 6737
6	Seattle, Washington	[REDACTED] (PHOTO)	Other (REFLECTION/ROAR) 6738
7	Regina, Canada, Montana	Military (RADAR)	Balloon 6739
8	Dayton, Ohio	[REDACTED]	Insufficient Data 6740
8	Southern Norway	Multi	Other (CLOUDS) 6741
9	Ottawa, Canada	[REDACTED]	Insufficient Data 6742
9	Vicinity Waco, Texas	[REDACTED]	Insufficient Data 6743
10	WSW of Hawaiian Islands	USN	Astre (METEOR) 6744
12	San Gabriel, California	[REDACTED]	Insufficient Data 6745
16	Loftabad, Iran	[REDACTED]	Insufficient Data 6746
16	Dallas, Texas	[REDACTED]	Astre (METEOR) 6747
17	SW of Albans, West Virginia	[REDACTED]	Insufficient Data 6748
18	Dayton, Ohio	[REDACTED]	Aircraft 6749
19	Tallassee, Alabama	[REDACTED]	Insufficient Data 6750
19	Dillingham, Alaska	Natives	Balloon 6751
20	Rhodesia, Africa	[REDACTED]	Astre (METEOR) 6752
20	Jaffrey Center, New Hampshire	[REDACTED]	Insufficient Data 6753
21	Malden, Massachusetts	[REDACTED]	Other (REFLECTION) 6754
22	Maughan, Louisiana	[REDACTED]	Balloon 6755
24	Murfreesboro, Tennessee	[REDACTED]	Balloon 6756
24	Bear Lake, Florida	[REDACTED]	Satellite 6757
24	Southwestern Canada	Military	Astre (METEOR) 6758
25	North Miami, Florida	[REDACTED]	Astre (JUPITER) 6759
26	Naples, New York	[REDACTED]	Insufficient Data 6760
27	Vicinity Midway Island	Military	Insufficient Data 6761
27	E of Japan (42.15N 157.25E)	[REDACTED]	Astre (METEOR) 6762
28	Beatley, Michigan	[REDACTED] (PHYSICAL S)	Other (IRON) 6763
28	Peasas Park, Pennsylvania	Multi/Beckman	Other (REFLECTION) 6764
28	El Paso, Texas	Multiple	Astre (METEOR) 6765
29	Chaplesten, Maine	[REDACTED]	Astre (MARS) 6766
29	Champagne, Yukon, Canada Area	Civilian Pilots	Insufficient Data 6767
30	Las Vegas, Nevada	[REDACTED]	Insufficient Data 6768
30	St Louis, Missouri	[REDACTED]	Insufficient Data 6769
31	Mauas Island, Admiralites	Multi	Astre (METEOR) 6770
31	23 Mi S of Joliet, Illinois	[REDACTED]	Astre (JUPITER) 6771

ADDITIONAL REPORTED SIGHTINGS (NOT CASES)

DATE	LOCATION	SOURCE	EVALUATION
May	Walled Lake, Michigan	[REDACTED] (ltr)	} 6172
4	Sarasota, Florida	Newsclipping	
4	Bedford, Massachusetts	Newsclipping	
11	Milwaukee, Wisconsin	Summary - Fireball Reports	
13	Boston, Massachusetts	[REDACTED] (ltr)	
18	Fiji, Island	Newsclipping	
22	Majorca Island	Newsclipping	
24	Omara Del Tuy, Venezuela	Newsclipping	
26	Rolla, Missouri	[REDACTED] (ltr)	

() JUNE 1960 SIGHTINGS

DATE	LOCATION	OBSERVER	EVALUATION
6773 1	Ponce, Puerto Rico	[REDACTED]	Astra (VENUS)
6774 2	Salt Lake City, Utah	[REDACTED]	Other (REFLECTION)
6775 4	Leadville, Colorado	Canadian Tourist (PHOTO)	Other (LENS ABERRATION)
6776 4	NW of Azores Islands	None	Astra (METEOR)
6777 4	Springfield, Ohio	[REDACTED]	Balleen
6778 4	33.50N 144.25W (Pacific)	PAA Flt TOT/Air Rad	Other (WEATHER)
6779 6	Dayton, Ohio	[REDACTED]	Astra (METEOR)
6780 6	Bockley West Virginia Area	[REDACTED] Multi	Astra (METEOR)
6781 7	Union City, Indiana	[REDACTED] (PHOTO)	1. Insufficient Data 2. Other (NO IMAGE)
6782 7	Champaign, Illinois	[REDACTED] (PHOTO) FILMS	Astra (METEOR)
6783 7	Speicher, Germany	[REDACTED]	Astra (METEOR)
6784 7	Buffalo, New York	[REDACTED]	Insufficient Data
6785 7	Eastlake, Ohio	[REDACTED]	Aircraft
6786 7	Sault Ste Marie, Ontario, Canada	[REDACTED] (PHOTO)	Other (LENS ABERRATION)
6789 12	Bad Godesberg, Germany	[REDACTED] Embassy Officer	Insufficient Data
6788 14	Concord, Massachusetts	[REDACTED]	Aircraft
6789 16	England AFB, Louisiana	[REDACTED]	Astra (METEOR)
6790 17	Greenville AFB, Mississippi	[REDACTED]	Astra (METEOR)
6791 17	Littleton, Colorado	[REDACTED]	Astra (METEOR)
6792 18	N of Biga, Turkey	USN Pilot	Astra (METEOR)
6793 19	Coudersport, Pennsylvania	[REDACTED]	Aircraft
6794 20	Oregon Area	Multi	Astra (METEOR)
6795 20	N of Corvallis, Oregon	[REDACTED]	Astra (METEOR)
6796 22	North Vancouver Island, Canada	Military	Insufficient Data
6797 23	Corssett, Arkansas	[REDACTED]	Astra (METEOR)
6798 23	Louisiana Area	MULTI	Astra (METEOR)
6799 24	15 Mi SW of Lead, South Dakota	Military	Insufficient Data
6800 24	Vicinity Ascension Island	[REDACTED]	Other (FLARE)
6801 24	Brookley AFB, Alabama	[REDACTED]	Astra (METEOR)
6802 24	West Indies Vicinity	[REDACTED]	Other (MISSILE)
6803 25	Hepetawa, South Africa	US Naval Attache	Astra (METEOR)
6804 25	Syracuse, New York (Specimen Missing)	[REDACTED] (PHYSICAL S)	Other (FURNACE, SLAG)
6805 25	Long Island Sound, New York	[REDACTED] (MISSING)	Aircraft
6806 25	Caribbean Sea/British West Indies	Affiliates (PHYSICAL S)	Astra (METEOR)
6807 25	Vicinity Midway Islands	Military	Astra (METEOR)
6808 26	Palm Springs, California	[REDACTED]	Balleen
6809 26	20 Mi S of Battle Creek, Michigan	[REDACTED] (PHOTOS)	Aircraft
6810 27	Danvers, Massachusetts	[REDACTED]	Other (AFTER IMAGE)
6811 27	Palm Beach, Florida	Coast Guard	Other (MISSILE)
6812 27	Claremont, New Hampshire	[REDACTED]	Insufficient Data
6813 27	Springfield, Ohio	[REDACTED]	Aircraft
6814 29	Denver, Colorado	[REDACTED]	Astra (METEOR)
6815 29	Altus, Oklahoma	[REDACTED]	Aircraft
6816 29	Wilmington, Massachusetts	[REDACTED]	Balleen
6817 29	Newton, Ohio	[REDACTED]	Astra (JUPITER)

⊕ IN SEPARATE FOLDER

JUNE 1960 SIGHTINGS

ADDITIONAL REPORTED SIGHTINGS (NOT CASES)

<u>DATE</u>	<u>LOCATION</u>	<u>SOURCE</u>	<u>EVALUATION</u>
Jan-Jul	EMMEY, IDAHO	KENT (X)	
Jun	England	Newsclipping	} 6818
8	New York, New York	Newsclipping	
12	Seattle, Washington	Newsclipping	
24	Bermuda	Newsclipping	
25	Akron, Ohio	Newsclipping	
25	Tucson, Arizona	Newsclipping	
25	Southern Texas	Ltr	
30	Martin, Tennessee	Newsclipping	

1 - 15 JULY 1960 SIGHTINGS

DATE	LOCATION	OBSERVER	EVALUATION
6819 1	Morón AB, Spain	Multi	Astro (METEOR)
6820 1	Lake Mettewa, Michigan	[REDACTED]	Insufficient Data
6821 1	Oak Hill, West Virginia	[REDACTED]	Aircraft
6822 1	Chanute AFB, Illinois	Multiple	Astro (METEOR)
6823 1	Biggs AFB, Texas	Military	Astro (METEOR)
6824 1	Mather AFB, California	[REDACTED]	Other (REFLECTION)
6825 2	Kettering, Ohio	[REDACTED]	Astro (METEOR)
6826 2	Dayton, Ohio	[REDACTED]	Aircraft
6827 2	Tel Aviv, Israel	US Naval Attache	Insufficient Data
6828 3	Richfield, Idaho	[REDACTED]	Astro (VENUS)
6829 4	Brookville, Long Island, New York	[REDACTED]	Aircraft
6830 5	39.20N 145.50E (Pacific)	Northwest Airlines	Other (MISSILE)
6831 5	Texas, Louisiana	Military Air	Astro (METEOR)
6832 6	Misawa AB Japan	Multi	Balloon
6833 6	S of Portland, Oregon	[REDACTED]	Aircraft
6834 7	Minot, North Dakota	[REDACTED]	Astro (VEGA)
6835 8	Hawthorne, New Jersey	[REDACTED]	Astro (METEOR)
6836 8	Mason, Ohio	[REDACTED]	Astro (ARCTURUS)
6837 8	Big Delta, Alaska	[REDACTED]	Astro (METEOR)
6838 9	Portland, Oregon	[REDACTED]	Astro (METEOR)
6839 10	Marlin, Texas	[REDACTED]	Insufficient Data
6840 11	Independence Missouri	[REDACTED]	Astro (METEOR)
6841 11	Kansas City, Missouri	[REDACTED]	Aircraft
6842 11	Williston North Dakota	[REDACTED]	Other (CONFLICTING INFO)
6843 13	Truk Atoll	[REDACTED]	Balloon
6844 14	Mitoh AB, Japan	Military Air	Astro (METEOR)
6845 14	Portland, Oregon	[REDACTED]	Other (UNRELIABLE REPORT)
6846 14	Dayton, Ohio	[REDACTED]	Aircraft
6847 15	Pensacola Bay, Florida	[REDACTED]	Astro (METEOR)

ADDITIONAL REPORTED SIGHTINGS (NOT CASES)

DATE	LOCATION	SOURCE	EVALUATION
6848 Jul	Miles, Illinois	[REDACTED] (Green 164)	
1	Sheep Rock Montana, Coeburn, Va	Newsclipping	
1	Postpeller, Idaho	Newsclipping	
1	Leafe, Wyoming	[REDACTED] (tr)	
2	Maquetia, Venezuela	Newsclipping	
2	Milwaukee, Wisconsin	Summary - Fireball Reports	
2	Illinois	Newsclipping	
4	San Juan, Puerto Rico	Newsclipping	
4	Stoneham, Massachusetts	[REDACTED] (tr)	
10	Troy, New York	Newsclipping	

16 - 31 JULY 1960 SIGHTINGS

<u>DATE</u>	<u>LOCATION</u>	<u>OBSERVER</u>	<u>EVALUATION</u>
6849 16	Chico, California	[REDACTED]	Insufficient Data
6850 16	Syosset New York	[REDACTED]	Aircraft
6851 16	Devils Lake North Dakota	[REDACTED]	Insufficient Data
6852-16-20	West Babylon, New York	[REDACTED]	Balloon
6853 17	Behabad, Iran CASE MISSING	Multi	Astro (METEOR)
6854 18	Mineral Wells, Texas	[REDACTED]	Insufficient Data
6855 18	Verona, Italy	Multi	Astro (METEOR)
6856 19	Misawa AB, Japan	Military	Astro (METEOR)
6857 19	Tacoma, Washington	[REDACTED]	Astro (METEOR)
6858 19,20,21	St Louis, Missouri	Multi	Astro (METEOR)
6859 20-21	Charleston, West Virginia	[REDACTED]	UNIDENTIFIED
6860 21	Dayton, Ohio	[REDACTED]	Astro (METEOR)
6861 21	Hyattsville, Maryland Patuxent Riv	Multi	Astro (METEOR)
6862 21	Ft Worth, Texas	[REDACTED]	Astro (METEOR)
6863 23	Alexandria, Louisiana	Multi	Astro (METEOR)
6864 24	Dayton, Ohio/Columbus, Ohio	[REDACTED]	Astro (METEOR)
6865 25	Kodiak, Alaska	Civilian	Astro (METEOR)
6866-24-4 Aug	Moose Lake, Minnesota	[REDACTED]	Astro (METEOR)
6867-26	Monticello, Illinois	[REDACTED]	Astro (CAPELLA)
6868 27	Royce, Louisiana	[REDACTED]	Astro (MOON)
6869 27	Chanute AFB, Illinois	[REDACTED]	Astro (MARS)
6870 27	Flores Island	[REDACTED]	Astro (METEOR)
6871 28	Ankara, Turkey	Military Air	Astro (METEOR)
6872-28	Lorain, Ohio	[REDACTED]	Astro (METEOR)
6873-29	Dayton, Ohio	[REDACTED]	Astro (VSGA)
6874-29	Atlantic Ocean	[REDACTED]	Aircraft
6875 29	Springfield, Ohio	[REDACTED]	Other (MISSILE)
6876 29	Cincinnati Ohio	[REDACTED]	Astro (OCGULATION GAMMA & VIRGO)
6877 21	Los Angeles, California	Multiple	Balloon
6878 31	Arnold, California	[REDACTED]	Astro (METEOR)
			Astro (METEOR)

ADDITIONAL REPORTED SIGHTINGS (NOT CASES)

<u>DATE</u>	<u>LOCATION</u>	<u>SOURCE</u>	<u>EVALUATION</u>
6879 ²² 25	Kennebunkport, Maine Atlanta, Georgia	Newsclipping [REDACTED] (Ltr)	

1 - 20 AUGUST 1960 SIGHTINGS

<u>DATE</u>	<u>LOCATION</u>	<u>OBSERVER</u>	<u>EVALUATION</u>
6880 Aug	Essex, Illinois	[REDACTED] (PHYSICAL S)	Other (CHAFF)
6881 4	Glover, Vermont	[REDACTED]	Astro ([REDACTED])
6882 4	North Concord AFS, Vermont	[REDACTED]	Astro (METEOR)
6883 4	Dexter, Maine	[REDACTED]	Astro (METEOR)
6884 4	Plattsburg AFB, New York	[REDACTED]	Other (PARACHUTE FLARE)
6885 4	Dayton, Ohio	[REDACTED]	Other (UNRELIABLE REPORT)
6886 5	Lewisburg, West Virginia	[REDACTED]	Astro (METEOR)
6887 6	29.57N 79.42W (Atlantic)	Coast Guard	Other (SONOBUOY)
6888 6	Sandersville, Georgia	[REDACTED]	Insufficient Data
6889 10	Cleveland, Ohio	[REDACTED]	Insufficient Data
6890 10	24.10N 49.14W (Atlantic)	USN	Other (MISSILE)
6891 11	E of Kyushu Island, Japan	Military Air	Astro (METEOR)
6892 11	Madison, Wisconsin	[REDACTED]	Insufficient Data
6893 11	Sioux Falls, South Dakota	Multiple	Insufficient Data
6894 12	Quincy, Massachusetts	[REDACTED]	Aircraft
6909 12-20	Red Bluff Area, California	Multi	Other (INVERSION)
6895 13	Virginia	(Folde) USN (PHYSICAL S)	Other (WATER BEACON)
6896 13	Terre Haute, Indiana	[REDACTED]	Aircraft
6897 14	30 Mi E of Ketchikan, Alaska	Pacific NW Airlines	Astro (METEOR)
6898 14	Tobago Island, Fort Clayton, C.2.	Multi	Astro (ARCTURUS)
6899 15	Fairborn, Ohio	[REDACTED]	Astro (ALTAIR)
6900 16	Lakeland, Florida	[REDACTED]	Aircraft
6901 17	E of Corpus Christi, Texas	Coast Guard	Satellite (ECHO I)
6902 18	Melbourne, Florida	[REDACTED]	Insufficient Data
6903 18	Fairfield, California	[REDACTED]	Astro (METEOR)
6904 19	Nome, Alaska	[REDACTED]	Satellite
6905 20	Galena, Alaska	[REDACTED]	Satellite
6906 20	Concord, California	[REDACTED]	Astro (VEGA)
6907 20	Littleton, Colorado	[REDACTED]	Insufficient Data

ADDITIONAL REPORTED SIGHTINGS (NOT CASES)

<u>DATE</u>	<u>LOCATION</u>	<u>SOURCE</u>	<u>EVALUATION</u>
6908 { 5	Mauli & Lille, France	Newsclipping	
6908 { 9	San Francisco, California	[REDACTED] (Ltr)	
6908 { 11	Boulder, Colorado	Newsclipping	
6908 { 12	Port Washington, Wisconsin	Newsclipping	
6908 { 13	Holmdel, New Jersey	Newsclipping	
6908 { 13	Cape Canaveral, Florida	Newsclipping	
6908 { 18	Dayton, Ohio	Newsclipping	

21 - 31 AUGUST 1960 SIGHTINGS

<u>DATE</u>	<u>LOCATION</u>	<u>OBSERVER</u>	<u>EVALUATION</u>
6910 21	Eachijo-Jima Island	USN	Satellite (ECHO I)
6911 22	Dyresville, Texas	[REDACTED]	Insufficient Data
6912 22	RNW Lebreville, Africa	Military Air	Astro (METEOR)
6913 23	Miamisburg, Ohio	[REDACTED]	Astro (METEOR)
6914 23	Wichita, Kansas	[REDACTED]	UNIDENTIFIED
6915 24	Sitka, Alaska	Northwest Airlines	Astro (METEOR)
6916 24	McComb, Ohio	[REDACTED]	Astro (METEOR)
6917 25	Uniontown, Ohio	[REDACTED]	Aircraft
6918 25	Western Mediterranean	USN	Insufficient Data
6919 25	Sidux Harrows, Ontario, Canada	[REDACTED]	Insufficient Data
6920 25	N of Midway Island	Military Air	Satellite (ECHO I)
6921 26	Andover, Massachusetts	[REDACTED]	Aircraft
6922 26	Springville, New York	[REDACTED]	Aircraft
6923 26	Klkhart Lake, Wisconsin	[REDACTED]	Aircraft
6924 26	Shawano, Wisconsin	[REDACTED]	Aircraft
6925 26	Stoughton, Massachusetts	[REDACTED]	Aircraft
6926 27	Centerville, Ohio	Anonymous	Astro (ALTAIR)
6927 28	Zaragoza AB, Spain	Military	Astro (METEOR)
6928 29	Vicinity Taiwan	USN	Satellite (ECHO I)
6929 29	Grete, Illinois	[REDACTED]	UNIDENTIFIED
6930 29	Pontiac, Michigan	[REDACTED]	Insufficient Data
6931 29	Dedham, Massachusetts	[REDACTED]	Insufficient Data
6932 29	Blackwood, New Jersey	[REDACTED]	Insufficient Data
6933 29	West Roxbury, Massachusetts	[REDACTED]	Astro (METEOR)
6934 30	South Tewksbury, Massachusetts	[REDACTED]	Insufficient Data
6935 31	Indianapolis, Indiana	[REDACTED]	Astro (MARS/STARS)
6936 31	Yokohama, Japan	Unknown, Multi	Satellite (ECHO I)
6937 31	Wilmington, North Carolina	[REDACTED]	Insufficient Data
6938 31	Chicago, Illinois	[REDACTED]	Astro (CAPELLA)
6939 31	Glenview, Illinois	Unidentified	Insufficient Data
6940 31-6	David City, Nebraska	Multiple	Astro (REFRACTION OBJ)

ADDITIONAL REPORTED SIGHTINGS (NOT CASES)

<u>DATE</u>	<u>LOCATION</u>	<u>SOURCE</u>	<u>EVALUATION</u>
6941 21	Rogersville, Pennsylvania	Newsclipping	
6941 23	Eglin AFB, Florida	Newsclipping	
6941 25	Holmstad, Sweden	Newsclipping	
6941 31	Du Quain, Illinois	[REDACTED] (Ltr)	

1 - 15 SEPTEMBER 1960 SIGHTINGS

<u>DATE</u>	<u>LOCATION</u>	<u>OBSERVER</u>	<u>EVALUATION</u>
6942 8	St Louis, Missouri	[REDACTED]	Astro (VENUS)
6943 1-15 Nov	Gurnee, Illinois	[REDACTED]	Astro (REFRACTION)
6944 1	Englewood, Colorado	[REDACTED]	Aircraft
6945 2	Akron, Ohio	[REDACTED]	Insufficient Data
6946 3	Vicinity Taiwan	USN	Satellite (ECHO I)
6947 3	Harbor Springs, Maryland	[REDACTED]	Insufficient Data
6948 3	Dayton, Ohio	[REDACTED]	Astro (ANDROMEDA)
6977 4	Hartford, Connecticut	[REDACTED] (PHYSICAL S)	Other (FURNACE SLAG)
6949 4	Otterbein & Terre Haute, Indiana	[REDACTED]	Astro (ALTAIR)
6950 5	Islip, Long Island, New York	[REDACTED]	Astro (AURORA)
6951 2-7	Kadena AB, Okinawa	Military	Satellite (ECHO I)
6952 6	Scranton, Pennsylvania	[REDACTED]	Insufficient Data
6953 7	Dayton, Ohio	[REDACTED]	Aircraft
6954 7	Dayton, Ohio	[REDACTED]	Aircraft
6955 7	N of Hawaiian Islands	USN	Astro (METEOR)
6956 8	Trout Creek & Ontonagon, Michigan	[REDACTED]	Astro (METEOR)
6957 9	Duluth, Minnesota	[REDACTED]	Astro (METEOR)
6958 9	Fargo & Grand Forks, North Dakota	[REDACTED]	Astro (METEOR)
6959 9	111 Mi E Kansas City, Missouri	[REDACTED]	Astro (METEOR)
6960 9	Chicago, Illinois	[REDACTED]	Insufficient Data
6961 9	Milwaukee, Oregon	[REDACTED]	Insufficient Data
6962 10	Ridgecrest, California	[REDACTED]	UNIDENTIFIED
6963 10&21	Lincoln Park, Michigan	[REDACTED] (PHOTOS)	Insufficient Data
6964 12	Ft Sill, Oklahoma	Military	Astro (METEOR)
6965 12	Grand Portage, Minnesota	Multi	Aircraft (HELICOPTER)
6966 12	Los Angeles, California	[REDACTED]	Astro (METEOR)
6967 13	SW of Nashua, Montana	Multi	Satellite (D/K 1960)
6968 14	Lorain, Ohio	Civilian	Insufficient Data
6969 14	40 Mi E Misawa AB, Japan	Military	Astro (METEOR)
6970 14	Dayton, Ohio	[REDACTED]	Other (HALLUCINATION)
6971 15	Morocco	[REDACTED]	Astro (METEOR)
6972 15	Ramey AFB, Puerto Rico	Multiple	Satellite (D/K 1960)
6973 15	Tulsa, Oklahoma	[REDACTED]	Aircraft
6974 15	Irouton, Ohio	[REDACTED]	Astro (JUPITER)
6975 15	Tucson, Arizona	[REDACTED]	Insufficient Data

ADDITIONAL REPORTED SIGHTINGS (NOT CASES)

<u>DATE</u>	<u>LOCATION</u>	<u>SOURCE</u>	<u>EVALUATION</u>
6976 {	Portago, Wisconsin	Summary - Fireball Reports	
	Madison, Wisconsin	Summary - Fireball Reports	
	Caribbean Sea	Newsclipping	

⊕ IN SEPARATE FOLDERS

16 - 23 SEPTEMBER 1960 SIGHTINGS

DATE	LOCATION	OBSERVER	EVALUATION
6978	16 Shreveport, La/Mephis, Tenn	Military	Other (MISSILE)
6979	16 E of Cincinnati, Ohio	Civil Airlines	Insufficient Data
6980	16 Saratoga Springs, New York	██████████	Satellites
6981	16 El Campo, Texas	Trans Tex Airlines	Astro (METEOR)
6982	16 Salina, Kansas	Military	Satellite (D/K DISCO)
6983	16 Eastern Washington	Military	Astro (METEOR)
6984	17 W of Azores Islands	Military	Astro (METEOR)
6985	17 New London, Ohio	██████████	Astro (METEOR)
6986	17 Kirksville AFB, Missouri	Military (RADAR)	Other (WEATHER)
6987	17 N of Midway Island	Military	Other (MISSILE)
	18 Mexico (██████████)	██████████ (PHYSICAL S)	Other (HOAX)
6988	18 San Antonio, Texas	██████████	Aircraft
6989	18 Tyngall AFB, Florida	██████████	Satellite (ECHO I)
6990	18 E of Mt Whitney, California	Military	Astro (METEOR)
6991	19 N of Susanville, California	██████████	Other (INVERSION)
6992	19 Fort Knox, Kentucky	Military	Astro (METEOR)
6993	19 NW of Long, Louisiana	██████████	Aircraft
6994	19 Lincoln AFB, Nebraska	Military	Astro (METEOR)
6995	20 Grand Junction, Colorado	Military	Astro (METEOR)
6996	20 Kirksville AFB, Missouri	Military (RADAR)	Other (WEATHER)
6997	20 Morocco	Military	Astro (METEOR)
6998	20 Farmington, New Mexico	██████████	Astro (METEOR)
6999	20 Louisville, Kentucky	██████████	Aircraft
7000	20 Spokane, Washington	Multi	Astro (METEOR)
7001	20 Seattle, Portland, Oregon	Multi	Astro (METEOR)
7002	20 Denver, Colorado	██████████	Insufficient Data
7003	21 San Angelo, Texas	██████████	Astro (METEOR)
7004	21,22,23 Bermuda	Multiple	Insufficient Data
7005	22 Fort Mill, South Carolina	██████████	Other (FLARE)
7006	22 Champaign, Illinois	██████████	Aircraft
7007	22 Dedham, Massachusetts	██████████	Insufficient Data
7008	22-23 Pensacola, Florida	██████████	Balloon
7009	23 Bitburg AB, Germany	Military	Satellite (D/K 1960 2/Rocket)
7010	23 Cook Islands, South Pacific	Multi	Astro (METEOR)
7011	23 North Coast Labrador	Canadian Ships	Astro (METEOR)
7012	23 Wendover, Salt Lake City, Utah	██████████	Astro (VENUS)
7013	23 Winchester Bay, Oregon	██████████	Astro (JUPITER)

ADDITIONAL REPORTED SIGHTINGS (NOT CASES)

DATE	LOCATION	SOURCE	EVALUATION
7014	17 Mansfield Center, Connecticut	Sky & Telescope	
	17 New Berlin, Wisconsin	Summary - Fire Ball Reports	
	20 Bend, Oregon	Newsclipping	
	21 Kingston, Massachusetts	Newsclipping	
	21 Edmonton, Alberta, Canada	Newsclipping	

24 - 30 SEPTEMBER 1960 SIGHTINGS

<u>DATE</u>	<u>LOCATION</u>	<u>OBSERVER</u>	<u>EVALUATION</u>
7015 24	Thule AB, Greenland	Military	Astro (METEOR)
7016 24	Point Arena, California	Military	Astro (METEOR)
7017 24	Wethersfield, England	Military	Insufficient Data
7018 24	Greenham Common, England	Military	Astro (METEOR)
7019 24	Cosco Bay, Oregon	[REDACTED]	Other (PARACHUTE)
7020 24	Denver, Colorado	[REDACTED]	Aircraft
7021 24	Columbus, Ohio	[REDACTED]	Astro (METEOR)
7022-25	Windsor, Canada	[REDACTED]	Astro (METEOR)
7023-25	S of Midway Island	Military Air	Astro (REFRAC ARCTURUS)
7024 26	NE Bermuda	Military Air	Astro (METEOR)
7025 26	Camp Irwin, California	Multi	Other (MISSILE)
7026 26	Jess, Nevada	[REDACTED]	Astro (METEOR)
7027 26	Italy	[REDACTED] (PHOTOS)	Other (BOUC)
7028 26	Dhahran, Saudi Arabia	WX Observer	Astro (METEOR)
7029 26	Silver Lake, Michigan	[REDACTED]	Aircraft
7030 27	New Mexico Area	Multi	Astro (METEOR)
7031 27	Janesville, Wisconsin	[REDACTED]	Aircraft
7032 27	Aurora, Colorado	[REDACTED]	Insufficient Data
7033 28	Kirksville AFS, Missouri	Military (RADAR)	Other (WEATHER)
7034 28	Wicita Falls, Texas	Multi	Astro (METEOR)
7035 28	Russell, New Mexico	[REDACTED]	Astro (METEOR)
7036 28	A. Jess, Oregon	[REDACTED]	Aircraft
7037 28	Urcana, Illinois	[REDACTED]	Astro (METEOR)
7038 28	Grand Junction, Colorado	Multi/[REDACTED]	Other (INVERSION)
7039 28	29 2N 125W (Pacific)	Military	Aircraft
7040 28, 29	Okinawa	Multi	Astro (METEOR)
7041 28-9 Oct	Douglasville, Georgia	[REDACTED]	Astro (STARS/PLANETS)
7042 29	Wolfe City, Texas	[REDACTED]	Insufficient Data
7043 29	Guam	Military RADAR	1. Other (ABNORMALOUS PROP)
		Visual	2. Aircraft
7044 29	Portland, Oregon	[REDACTED]	Insufficient Data
7045 30	Boulder, Colorado	[REDACTED]	Astro (VEGA)
7046 30	Kansas City, Missouri	[REDACTED]	Astro (VENUS)
7047 30, 28, 31 Oct	Melrose, New Mexico	Multi/Military	Astro (STARS/PLANETS)

ADDITIONAL REPORTED SIGHTINGS (NOT CASES)

<u>DATE</u>	<u>LOCATION</u>	<u>SOURCE</u>	<u>EVALUATION</u>
7048 29	Ias Cruces, New Mexico & Texas Area	Newsclipping	
7049 30	New Zealand, Venezuela	Newsclipping	

() 1 - 15 OCTOBER 1960 SIGHTINGS

DATE	LOCATION	OBSERVER	EVALUATION
7049 Oct	Northern Ohio	[REDACTED] (PHOTO)	Other (LIGHT)
7050 Oct	Paterson, New Jersey	[REDACTED]	Astro (METEOR)
7051 2,3,4,5	Paulding, Ohio	[REDACTED]	Astro (JUPITER)
7052 3	Wheaton, Maryland	[REDACTED]	Astro (FOCALHAUT)
7053 4	Denver, Colorado	[REDACTED]	Balloon
7054 5	Clear Lake, Maine	[REDACTED]	Other (SHOTGUN BLAST)
7055 5	Warion, Indiana	[REDACTED]	Astro (METEOR)
7056 5	Wright-Patterson AFB, Ohio	[REDACTED]	Insufficient Data
7057 5	Mount Kisko, New York	[REDACTED]	UNIDENTIFIED
7058 5	Point Lookout, Long Island, New York	[REDACTED]	Insufficient Data
7059 5-12	Boulder, Colorado	[REDACTED]	Astro (VENUS)
7060 6	Thule AB, Greenland	[REDACTED]	Insufficient Data
7061 6	500 Mi W California	Military Air	Astro (METEOR)
7062 7	250 Mi W San Francisco	Military Air	Astro (METEOR)
7063 8	Westford, Massachusetts	[REDACTED]	Other (UNRELIABLE RPT)
7064 8	Denver, Colorado	[REDACTED]	Insufficient Data
7065 9	DeBerry, Texas	[REDACTED]	Astro (METEOR)
7066 9 (no 7066)	Kerrville, Texas	Multi	Astro (METEOR)
7067 9	Tonawanda, New York	[REDACTED]	1. Astro (METEOR)
7068 10	[REDACTED]	[REDACTED]	2. Aircraft
7069 10	Kenton, Ohio	[REDACTED]	Aircraft
7070 11	Misawa, Japan	Military Air	Astro (METEOR)
7071 11	Organ Pass, New Mexico	[REDACTED]	Aircraft
7072 12	Egypt	[REDACTED]	Insufficient Data
7073 12	Sweetwater, South Carolina	PHYSICAL SPECIMEN	1. Astro (METEOR)
7074 12	Boston Harbor, Massachusetts	[REDACTED]	2. D/O Roll on Marble
7075 13	Saskatoon, Canada	[REDACTED]	Insufficient Data
7076 14	Ahlens, Texas	[REDACTED]	Astro (METEOR)
7077 14	Petropavlovsk, USSR	[REDACTED]	Insufficient Data
7078 15	Worland, Wyoming	[REDACTED]	Satellite
			Aircraft

ADDITIONAL REPORTED SIGHTINGS (NOT CASES)

DATE	LOCATION	SOURCE	EVALUATION
7079 8	Cussy, Launceston, Australia	Newsclipping	
7079 10	Tasmania	Newsclipping	
7079 14	Anaheim, California	Newsclipping	

Ⓢ IN SEPARATE FOLDER

16 - 31 OCTOBER 1960 SIGHTINGS

<u>DATE</u>	<u>LOCATION</u>	<u>OBSERVER</u>	<u>EVALUATION</u>
7080 16	Montana, South Dakota, Canada	Multi	Insufficient Data
7081 17	Toledo, Ohio	4 reports	Balloon
7082 17	Indonesia	Government	Satellite (DECAY)
7083 18	Honshu, Japan	Military Air	Astro (METEOR)
7084 18	NE of Bermuda	USN	Insufficient Data
7085 18	Smethport, Pennsylvania	[REDACTED]	Astro (METEOR)
7086 19	Langley, Virginia/Hatteras Inlet, NC	Military	Astro (METEOR)
7087 20	Moody AFB, Georgia	[REDACTED]	Aircraft
7088 21	Leominster, Massachusetts	[REDACTED]	Astro (METEOR)
7089 21	E of Fornos	US Army	Astro (METEOR)
7090 21	Dayton, Ohio	[REDACTED]	Astro (METEOR)
7091 22	Fayetteville, North Carolina	[REDACTED]	Aircraft
7092 22	Shreveport, Louisiana	[REDACTED]	1. Other (CONTRAIL) 2. Astro (VENUS)
7093 22	Gary, Indiana	[REDACTED]	Insufficient Data
7094 23	Waco, Texas	[REDACTED]	Aircraft
7095 24	Avoca, Wisconsin	[REDACTED] (PHYSICAL S)NR	Other (CHAFF)
7096 24	Richmond-Norfolk, Virginia Area	Multi	Other (TITAN MISSILE)
7097	Rasey AFB, Puerto Rico Scrub Isl	Multi [REDACTED] (PHOTO/VR) Ground & Air Visual	Other (MISSILE)
7098 25	Okinawa	Military	Aircraft
7099 25	Ft Seneca, Ohio	[REDACTED]	Other (MIRAGE)
7100 27	Hickham AFB, Hawaii	[REDACTED]	Astro (METEOR)
7101 30	Crescent City, California	[REDACTED]	Insufficient Data
7102 31	Arkansas	Multiple	Balloon

ADDITIONAL REPORTED SIGHTINGS (NOT CASES)

<u>DATE</u>	<u>LOCATION</u>	<u>SOURCE</u>	<u>EVALUATION</u>
7103 16	Dry Creek, Oregon	Newsclipping	
7103 20	Meenah, Wisconsin	Summary - Fireball Reports	
7103 20-21	Tujunga California	Newsclipping	
7103 23	Toledo, Ohio	Newsclipping	
7103 24	Mills City, Montana	[REDACTED] (Ltr)	
7103 26	Colegrove, Pennsylvania	Newsclipping	
7103 28	Ma'ce Florida	Flying Saucer Magazine	
7103 29	Cressy, Launceston, Australia	Newsclipping	

NOVEMBER 1960 SIGHTINGS

DATE	LOCATION	OBSERVER	EVALUATION
7104	2	Princeton, New Jersey	Aircraft
7105	2	Monticello, Illinois	Other (SEARCHLIGHTS)
7106	3	Lafayette & Goshen, Indiana	Astro (METEOR)
7107	4	Christiansburg, Ohio	Insufficient Data
7108	4	Cedarville, Ohio	Insufficient Data
7109	5	Thule AB, Greenland	Balloon
7110	6	Seattle, Washington	Astro (SATURN)
7111	7	W of Luzon, Philippines	Military Air
7112	11	30 MI W Goodland, Kansas	Astro (METEOR)
7113	12	50 NM N Louisville, Kentucky	Astro (METEOR)
7114	12	Maricao, Venezuela	Satellite (ECHO I)
7115	12	Dayton, Ohio	Astro (VEGA)
7116	14	99 MI N of Midway	Military Air
7117	14	Cincinnati, Ohio	Insufficient Data
7118	14	Lake Ozark, Missouri	Astro (METEOR)
7119	15	Oakwood, Ohio	Astro (METEOR)
7120	16	Cincinnati, Ohio	Astro (METEOR)
7121	17	Covina, California	Insufficient Data
7123	17	Mandersville, Kentucky	Aircraft
		(PHYSICAL SPECIMEN),	Nylon Thread
7124	19	Tyndall AFB, Fla./New Orleans, La	Satellite (ECHO I)
7125	20	Dayton, Ohio	Aircraft
7126	21	Roswell, New Mexico	Insufficient Data
7127	21	England AFB, Louisiana	Other (REFLECTION OF LIGHT)
7128	23	Midwestern United States	Other (FIRES II LAUNCH)
7129	23	Kansas City, Kansas	Other (CONTRAILS)
7130	23	Dayton, Ohio	Astro (METEOR)
7131	24	Sault Ste Marie, Michigan	Aircraft
7132	27	Great Barrington, Massachusetts	Astro (SPARS)
			Aircraft
7133	27	Chula Vista, California	UNIDENTIFIED
7134	29	S of Kyushu, Japan	UNIDENTIFIED
7135	30	Bothell, Washington	Astro (CAPELLA)

ADDITIONAL REPORTED SIGHTINGS (NOT CASES)

DATE	LOCATION	SOURCE	EVALUATION
Winter	Central Wisconsin	(Ltr)	
Early Nov	Older Bourne, Maryland	Newsclipping	
1	Creston City, Colorado	Newsclipping	
Nov	Wisconsin	Newsclipping	
1	Miami, Florida	(Green 164)	
6	Hillsport & Appleton, Wisconsin	Summary - Fireball Reports	
6	Neenah, Wisconsin	Summary - Fireball Reports	
6	Minot, North Dakota	Newsclipping	
7136	Kangtung, Burma	Newsclipping	
10	Neenah, Wisconsin	Summary - Fireball Reports	
11	Neenah, Wisconsin	Summary - Fireball Reports	
11	Moline, Iowa	Newsclipping	
12	McCluskey AFB, New Mexico	Sky & Telescope	
13	Altus, Oklahoma	Newsclipping	
13	Waterloo, Wisconsin	Summary - Fireball Reports	
15	Wichita Falls, Texas	Newsclipping	
17	Neenah, Wisconsin	Newsclipping	
18	United States	Newsclipping	
29	Monaca, Pennsylvania	Newsclipping	
29	Vincennes, Indiana	Newsclipping	

1 - 15 DECEMBER 1960 SIGHTINGS

DATE	LOCATION	OBSERVER	EVALUATION
7137	2 Wheelus AB, Tripoli, Africa	Military	Astro (METEOR)
7138	2 Kettering, Ohio	[REDACTED]	Insufficient Data
7139	3 Keesler AFB, Mississippi	[REDACTED]	Satellite
7140	3 Dayton, Ohio	[REDACTED]	Insufficient Data
7141	4 San Diego, California	[REDACTED]	Astro (METEOR)
7142	5 Banks Island, Canada	[REDACTED]	Astro (METEOR)
7143	5 Randolph AFB, Texas	[REDACTED]	Astro (METEOR)
7144	5 34 07N 140.27E Japan	[REDACTED]	Astro (METEOR)
7145	5 Herman, Pennsylvania	[REDACTED]	Insufficient Data
7146	6 Fort Yukon, Alaska	[REDACTED]	Astro (METEOR)
7147	6 33.50N 142.20E Japan	Military	Astro (METEOR)
7148	6 35.30N 131.30W 350 MI W Los Angeles	Military	Astro (METEOR)
7149	6 Leticia, Columbia	[REDACTED]	Insufficient Data
7150	6 Fort Bragg, North Carolina	[REDACTED]	Insufficient Data
7151	6 20N 69W Caribbean Sea	Military	Insufficient Data
7152	7 Vandalia, Ohio	[REDACTED] (PHOTO)	Other (EMULSION FLAW)
7153	8 49.15N 64.00W Wallops Island	[REDACTED]	Astro (METEOR)
7154	10 Lynbrook, Long Island, New York	[REDACTED]	Other (REFLECTION)
7155	10 Virginia, Minnesota	[REDACTED]	Astro (VEGA)
7156	10 Cleveland, Ohio	[REDACTED]	Insufficient Data
7157	11 Sault Ste Marie, Michigan	[REDACTED]	Astro (METEOR)
7158	12 Waynesville, Ohio	[REDACTED]	Aircraft
7159	12 Petersburg, Alaska	[REDACTED]	Satellite
7160	12-13 Seminole, Texas	Multi	Other (ROCKET OR BEACON)
7161	13 Bitburg AB, Germany	Military	Balloon
7162	13 40 44N 64 40W 500 Massachusetts	[REDACTED]	Astro (METEOR)
7163	13 Atlantic Ocean	Military	Astro (METEOR)
7164	13 Ketchikan, Alaska	Multi/Military	1. Astro (VEGA) 2. Other (SEARCHLIGHT) Astro (METEOR)
7165	14 Marietta & Duncan, Pennsylvania	[REDACTED]	Astro (METEOR)
7166	14 Spokane, Washington	[REDACTED]	Satellite

ADDITIONAL REPORTED SIGHTINGS (NOT CASES)

DATE	LOCATION	SOURCE	EVALUATION
7167	1 Wisconsin	Summary - Fireball Reports	
7167	2-12 Atlantic City, New Jersey	Newsclipping	
7167	7 California	Newsclipping	
7167	10 Atlantic City, New Jersey	Newsclipping	
7167	13 Wausau, Wisconsin	Summary - Fireball Reports	
7167	13 Fond du Lac, Wisconsin	Summary - Fireball Reports	
7167	13 Dubuque, Iowa	Summary - Fireball Reports	
7167	14 Portland Connecticut	Newsclipping	
7167	15 Appleton, Wisconsin	Summary - Fireball Reports	

16 - 31 DECEMBER 1960 SIGHTINGS

<u>DATE</u>	<u>LOCATION</u>	<u>OBSERVER</u>	<u>EVALUATION</u>
7168	16 Hutchinson, Kansas	Multi	Astro (METEOR)
7169	16 Dayton, Ohio	[REDACTED]	Insufficient Data
7170	16-20 Tyndall AFB, Florida	[REDACTED]	Balloon
7171	17 Aguadilla, Puerto Rico	[REDACTED]	Satellite
7172	17 Sutton, Alaska	[REDACTED]	Satellite
7173	17 Anchorage, Alaska	Multi	Satellite
7174	17 40.00N 175.00W N Midway	Military	Insufficient Data
7175	18 Sterling, Alaska	[REDACTED]	Astro (ARCTURUS)
7176	18 Cincinnati, Ohio	[REDACTED]	Insufficient Data
7177	19 SE Guam	Military	Satellite
7178	22 Bentwaters, England	[REDACTED]	Astro (METEOR)
7179	22 Buckingham, Iowa	[REDACTED]	Astro (METEOR)
7180	25 Arlington Heights, Illinois	[REDACTED]	Insufficient Data
7181	26-9 Jan E Buffalo, New York	Multi (PHOTOS)	Astro (VENUS)
7182	27 New York, New York	[REDACTED]	Aircraft
7183	28 Crescent City, California	[REDACTED]	Astro (METEOR)
7184	28 Rushville, Nebraska	Multi	Astro (METEOR)
7185	29 Coral Sea Nandi, Australia	Military	Insufficient Data
7186	29 Japan	[REDACTED]	Satellite (D/K DISCOVERER 17)
7187	31 Neshua, New Hampshire	[REDACTED]	Insufficient Data

ADDITIONAL REPORTED SIGHTINGS (NOT CASES)

<u>DATE</u>	<u>LOCATION</u>	<u>SOURCE</u>	<u>EVALUATION</u>
7188 ²⁷	1 East Boston, Massachusetts	Newsclipping	
7189 ²⁹	San Raphael, California	Newsclipping	

1-15 JANUARY 1961 SIGHTINGS

<u>DATE</u>	<u>LOCATION</u>	<u>OBSERVER</u>	<u>EVALUATION</u>
7189	1 India	Multi	Insufficient Data
7190	2,3,4 Oakland, California	[REDACTED]	Astro (VENUS)
7191	3 Cloquet, Minnesota	[REDACTED]	Astro (METEOR)
7192	3 SW Stuttgart, Germany	Military	Insufficient Data
7193	3 Troy, Ohio	[REDACTED]	Aircraft
7194	5 E of Dayton, Ohio	[REDACTED]	Astro (METEOR)
7195	7 Dillsboro, Indiana	[REDACTED]	Aircraft
7196	8 Tarawa Island	Multi	Astro (METEOR)
7197	9 Bothell, Washington	[REDACTED]	Aircraft
7198	9 Lexington, Kentucky	[REDACTED]	Aircraft
7199	9 Mansfield, Ohio	[REDACTED]	Astro (MARB)
7200	9 SE Altus AFB, Oklahoma	Military	Astro (METEOR)
7201	9 Haknek, Alaska	[REDACTED]	Insufficient Data
7202	10 19.48N 73.40W (Atlantic)	Military Radar	Other (MISSILE)
7203	10 Wichita Falls, Texas	Multi	Astro (VENUS)
7204	11 Wichita Falls, Texas	[REDACTED]	Other (UNRELIABLE WIT)
7205	11 Fairborn, Ohio	Military	Astro (VENUS)
7206	11 Silver Spring, Maryland	[REDACTED]	Insufficient Data
7207	11 Fort Worth, Texas	Multi/[REDACTED]	Astro (VENUS)
7208	13 Buhl, Minnesota	[REDACTED]	Astro (VENUS)
7209	13 53.35N 162.00W (Pacific)	Military	Astro (METEOR)
7210	13,14 Reardon, Washington	Multi	Aircraft (HELD)
7211	14 3 MI SE Portales, New Mexico	[REDACTED]	Astro (METEOR)
7212	14 S of Roosevelt, Oklahoma	[REDACTED]	Astro (VENUS)

ADDITIONAL REPORTED SIGHTINGS (NOT CASES)

<u>DATE</u>	<u>LOCATION</u>	<u>SOURCE</u>	<u>EVALUATION</u>
7213 {	1961 Sunnyvale, California	[REDACTED] (164)	
	1961 Cuyahoga Falls, Ohio	[REDACTED] (164)	
	Jan Rushville, Nebraska	[REDACTED] (164)	
	1 Andean Highway, Venezuela	Newsclippin.	
	12 Ellington AFB, Texas	Newsclippin.	
13 Pacific Ocean	Newsclippin.		

15 - 31 JANUARY 1961 SIGHTINGS

<u>DATE</u>	<u>LOCATION</u>	<u>OBSERVER</u>	<u>EVALUATION</u>
7214-15	60 Mi NNE Duluth, Minnesota	Military & Civilian	Astro (METEOR)
7215-15	Holt, Minnesota	[REDACTED]	Astro (METEOR)
7216-15	El Portal, Florida	City Police	Aircraft
7217-15	Cannon AFB, New Mexico	Military	Astro (VENUS)
7218-15	SE Payne Field, Washington	Military	Astro (METEOR)
7219-16	Southern California	Multi	Astro (METEOR)
7220-16	40 Mi W Santa Rosa Isl & La.	Military & Civilian	Astro (METEOR)
7221-16	Fitchburg, Massachusetts	Multi	Aircraft (REFUELING OP)
7222-17	Troy, Ohio	[REDACTED]	Insufficient Data
7223-19	42.39N 42.12W (Azores)	Military	Satellite
7224-19-21	NE Coast U.S.	Military	Astro (MARS)
7225-20	38.55N 95.40E (Kansas)	Military	Astro (METEOR)
7226-21	Akron, Ohio	[REDACTED] SLIDES ⊕	Astro (MOON)
7227-22	Weston, Missouri	[REDACTED]	Aircraft
7228-23	Maxwell AFB, Alabama	Multi	Astro (METEOR)
7229-24	E of U.S. (Atlantic)	3 Reports	Other (MISSILE)
7230-27	Russell, Salina, Kansas	Multi	Astro (METEOR)
7231-28	Midway Island	Military	Insufficient Data
7232-28	Newark, New Jersey	[REDACTED]	Aircraft
7233-28	Terre Haute, Indiana	Moon Watch	Insufficient Data
7234-29	25.43N 48.22W (Atlantic)	USN	Insufficient Data
7235-30	Febes, Kansas/Kirksville, Missouri	Multi	Astro (METEOR)
7236-30	63.57N 22.35W (Atlantic)	Military	Other (REFLECTION)

<u>DATE</u>	<u>LOCATION</u>	<u>ADDITIONAL REPORTED SOURCE</u>	<u>SIGHTINGS (NOT CASES)</u>	<u>EVALUATION</u>
7216	Southern California		American Meteor Society	
7217	Merco, California		Newsclipping	
7222	Ft Walton, Florida		Newsclipping	
7230	Greenfield, Massachusetts		Newsclipping	

⊕ IN separate folder

1 - 15 FEBRUARY 1961 SIGHTINGS

<u>DATE</u>	<u>LOCATION</u>	<u>OBSERVER</u>	<u>EVALUATION</u>
7237-1	Cambridge, Massachusetts	Military	Astro (VENUS)
7238-3	Spangdahlem AB, Germany	Military	Astro (METEOR)
7239-3	Van Nuys, California	[REDACTED]	Insufficient Data
7240-5	Maine/Vermont Area	Multi	Astro (METEOR)
7241-5	Cape Wales, Alaska	[REDACTED]	Astro (METEOR)
7242-6	20N 134W (Pacific)	Military	Astro (METEOR)
7243-6	Brooklyn, New York	[REDACTED]	Insufficient Data
7244-6	8 Mi E Indian Springs, Nevada	Military	Balloon
7245-6	43.17N 37.30W (Atlantic)	Military	Astro (VENUS)
7246-6	Forsythe, Montana	[REDACTED]	Astro (VENUS)
7247-7	L.G. Hanscomb Field, Massachusetts	Military	Astro (VENUS)
7248-8	Philippine Sea	Military	Astro (METEOR)
7249-8	23.34N 149.42W (Pacific)	Military	Satellite (ECHO I)
7250-8	Springfield, Massachusetts	[REDACTED]	Astro (METEOR)
7251-8	Dayton, Ohio	[REDACTED]	Astro (ALDEBARAN)
7252-8	Parkersburg, West Virginia	[REDACTED]	Insufficient Data
7253-9	Bitburg AB, Germany	Multi	Astro (VENUS)
7254-10	09.36N 145.15W (Pacific)	USN	Insufficient Data
7255-12	Finland	Military	Other (VENUS PROBE)
7256-12	Sterling City Garden City, Texas	Multi	Astro (VENUS)
7257-12	Guadalupe Island	Military	Satellite
7258-12	Feb/3Jun/21Jun Ft Worth, Texas	[REDACTED]	Aircraft
7259-14	Dayton, Ohio	[REDACTED]	Astro (STARS/PLANETS)
7260-15	Dayton, Ohio	[REDACTED]	Astro (VENUS)
			Satellite (ECHO I)

ADDITIONAL REPORTED SIGHTINGS (NOT CASES)

<u>DATE</u>	<u>LOCATION</u>	<u>SOURCE</u>	<u>EVALUATION</u>
7261 Feb	Carbondale, Illinois	[REDACTED] (Green 164)	
7261 Feb	Andrews AFB, Washington	MR (Sgt Moen)	
7261 Feb	Universe	Science News Ltr	

16 - 28 FEBRUARY 1961 SIGHTINGS

<u>DATE</u>	<u>LOCATION</u>	<u>OBSERVER</u>	<u>EVALUATION</u>
720216	Union, Maine	██████████	Astro (METEOR)
720316	San Angelo, Texas	██████████	Insufficient Data
720416	36.35N 67.45W (Atlantic)	Military RADAR	Insufficient Data
720517	Verona, Texas	██████████	Insufficient Data
720617	Humbolt, Saskatchewan, Canada	██████████	Satellite (D/K 6L GAMMA 4)
720718	San Juan, Puerto Rico	Civil Airlines	Insufficient Data
720820	28.15N 77.41W (Atlantic)	USN	Other (MISSILES)
720920	Kalispell, Montana	Military	Astro (METEOR)
721021	Winnemucca, Nevada	██████████	Insufficient Data
721121	Baltimore, Maryland	Military	Satellite (ECHO I)
721222	Akron, Ohio	██████████	Insufficient Data
721322	Webb AFB, Texas	Military	Astro (METEOR)
721422	Silver Bay & Gilbert, Minnesota	Multi	Astro (METEOR)
721522	Vandenberg AFB, California	Military	Insufficient Data
721622	47N 173W (Pacific)	Military	Satellite (ECHO I)
721723	Misawa AFB, Japan	Military	Astro (VENUS)
721823	Dhahran AFB, Saudi Arabia	Military (PHYSICAL S)	Astro (METEOR)
721923	Oakwood, Ohio	██████████	Insufficient Data
722024	Madrid, Spain	Military	Astro (METEOR)
722126	Tyndall AFB, Florida	Military	Astro (VENUS)
722227	13.45N-144.50E (Guam)	Military	Astro (METEOR)
722327	Yuma, Arizona	Military RADAR	Other (RADAR CHAFF)
722427	San Bernardino, California	██████████	Bullets
722527	Beradona, Virginia	Military	Astro (VENUS)
722627	Arlington, Virginia	██████████	Astro (METEOR)
722727	Bark River, Michigan	██████████	UNIDENTIFIED
722827	Fort Meade, Maryland	Military RADAR	Other (TEMP INVERSION)
722927	Portland, Oregon	██████████	Insufficient Data
723028	Ft Washakie, Wyoming	██████████ (PHYSICAL S) ⊕	Other (ORNAMENT)
723128	52.40N 34.55W (Atlantic)	USN	Satellite
723228	Waverly AFB, Iowa	Military RADAR	Other (EQUIP MALFUNCTION)
723328	Williston, N rth Dakota	██████████ (PHOTO/MR)	Astro (VENUS)
723428	Adair AFB, Oregon	Military	Astro (MARS)
723528	Honolulu, Hawaii	Military	Astro (METEOR)

ADDITIONAL REPORTED SIGHTINGS (NOT CASES)

<u>DATE</u>	<u>LOCATION</u>	<u>SOURCE</u>	<u>EVALUATION</u>
Feb 16	Universe	Science News Ltr	
16	Lakeport, California	Newsclipping	
17	Belegna, Italy	██████████ (Ltr)	
19	Berlin Heights, Ohio	Newsclipping	
22	Conroe, Hempstead & Ellington Field, Texas	Newsclipping	
24	Washington, D. C.	Memorandum for Record (Capt Mack)	
28	Lekeville, Massachusetts	Newsclipping	

⊕ See separate folder

1 - 14 MARCH 1961 SIGHTINGS

DATE	LOCATION	OBSERVER	EVALUATION
7294-1	Spring Break & Trips, North Dakota	Multi	Astro (VENUS)
7295-1	San Bernardino, California		Aircraft
7296-2	St Albans, W. Va./Cincinnati, Ohio/Dayton, Ohio/Richmond, Indiana	Multi	Astro (METEOR)
7297-2	Great Falls, Montana	Multi	Astro (METEOR)
7298-2	Minot, North Dakota		Insufficient Data
7299-3	Aviano, Italy	Military	Astro (METEOR)
7300-3	Eparata, Washington	Military Visual	Astro (VENUS)
7301-4	Lakenheath, England		Other (WEATHER RETURNS)
7302-4	Grand Rapids, Michigan	Military	Astro (METEOR)
7303-4	42.55N 43.30W (Atlantic)	Not Stated (PHYSICAL S)	Other (ALUMINUM)
7304-5	Lenett, Alabama	Military	Insufficient Data
7305-5	49.38N 20.26W (Atlantic)		Satellite
7306-6	Portland, Oregon	Military	Insufficient Data
7307-7	120 08W 55.43N British Columbia		Satellite
7308-7	San Bernardino, California		Insufficient Data
7309-8	39.20N 133.20W/43.11E 134.04W	Multi	Balloon
7310-9	Dallas, Texas		Astro (METEOR)
7311-9	Chanute AFB, Illinois		Astro (METEOR)
7312-9	Heppner, Oregon	Military	Other (MISINTERPRETATION)
7313-10	RAF Upper Hayford, England		Astro (VENUS)
7314-10	Minot, Bismarck, North Dakota	Military Visual	Astro (MARS)
7315-12	Australia	RADAR	Other (WEATHER RETURNS)
7316-12	Carwell AFB, Texas	Multi	Astro (VENUS)
7317-13	Osgood, Indiana	Multi	Astro (METEOR)
7318-13	Guard Island, Ketchikan Alaska	Military	Aircraft
7319-14	Elkins, West Virginia		Satellite
7320-14	West Hollywood, Florida	Eastern Airlines	Astro (CAPELLA)
7321-Spring	Kenna, Texas		Astro (METEOR)
			Balloon
			1. Other (SPIDER-WEB)
			2. UNIDENTIFIED

ADDITIONAL REPORTED SIGHTINGS (NOT CASES)

DATE	LOCATION	SOURCE	EVALUATION
Mar	Universe	Science News Ltr	
Spring	Millville, New Jersey	Zamboas (Ltr)	
1	Washington & California	Newsclipping	
3	Kansas City, Missouri	Newsclipping	
4	Idaho & Utah	Newsclipping	
5	London, England	Newsclipping	
7	Portland, Oregon/Sacramento, Calif	Newsclipping	
8	Henderson, Ky/Eureka, California	Newsclipping	
9	Perry, Iowa/Glendale, Oregon	Newsclipping	
10	Walnut Creek, California	Newsclipping	
12	Lewiston, Idaho	Newsclipping	
13	San Diego, California	Newsclipping	
14	San Diego, California	Newsclipping	

15 - 31 MARCH 1961 SIGHTINGS

<u>DATE</u>	<u>LOCATION</u>	<u>OBSERVER</u>	<u>EVALUATION</u>
7333 15	Chelveston, England	[REDACTED]	Insufficient Data
7334 15	Misawa AB, Japan	Military	Astro (METEOR)
7335 15	37.35N 09.14W (Atlantic)	Military	Insufficient Data
7336 16	41.27N 05.22W (Mediterranean Sea)	Military	Astro (METEOR)
7337 17	Minden, Nevada	[REDACTED]	Insufficient Data
7338 20	36.17N 125.47W (Pacific)	Military	Astro (METEOR)
7339 20	Roswell, New Mexico	[REDACTED]	Insufficient Data
7340 20-25	Frankfurt, Germany	[REDACTED]	Insufficient Data
7341 21	54.22N 179.00E (Pacific)	Military	Astro (METEOR)
7342 21	60 MI E Springfield, Missouri	Military	Astro (METEOR)
7343 23029	Pierce, Florida & Vicinity	Multi/Radar	Aircraft (LIGHTS)
7344 24-25	Bobun Island, Japan (missing)	Civilian (Japanese)	Insufficient Data
7345 25	Gulkana, Alaska	[REDACTED]	Insufficient Data
7346 28	Misawa AB, Japan	Military	Insufficient Data
7347 28	Mallette, South Dakota	[REDACTED]	Other (UNRELIABLE REPORT)
7348 29	23.36N 75.43W (Atlantic)	Civil Airline	Insufficient Data
7349 30	Akron, Ohio	Multi	Insufficient Data
7350 31	California/Pacific	Military	Satellite (D/K 61 EP81 2)

ADDITIONAL REPORTED SIGHTINGS (NOT CASES)

<u>DATE</u>	<u>LOCATION</u>	<u>SOURCE</u>	<u>EVALUATION</u>
7351 16	Weir, Australia	Newsclipping	
7352 17	Witt, Illinois	Newsclipping	
7353 18	Los Angeles, California	Newsclipping	
7354 29	Hanford, California (NICAP)	[REDACTED] (Ltr)	
7355 31	Japan (PHOTO)	[REDACTED] (Ltr)	

APRIL 1961 SIGHTINGS

<u>DATE</u>	<u>LOCATION</u>	<u>SOURCE</u>	<u>EVALUATION</u>
7341	1 Guantanamo Bay, Cuba	Milit	Other (MISSILE)
7342	2 34.34N 132.15W (Pacific)	USN	Insufficient Data
7343	2 Reno, Nevada	[REDACTED]	Aircraft (HELICO)
7344	3 Mangatuck, Connecticut	[REDACTED]	Insufficient Data
7345	5 Corvallis, Oregon	[REDACTED]	Astro (METEOR)
7346	9 Yokota, Japan	Military	Astro (METEOR)
7347	10 Taiwan	Military	Astro (METEOR)
7348	11 Cape Canaveral, Florida	Military RADAR	Aircraft
7349	11 Pebble Beach, California	[REDACTED]	Astro (JUPITER)
7350	11 Goose Bay, Labrador	Military	Astro (METEOR)
7351	14 28.51N 131.45E (Far East)	Military	Insufficient Data
7352	14 18.74N 142.57E (Far East)	Military RADAR	Insufficient Data
7353	16 W of Seguin, Texas	[REDACTED]	Balloon
7372	18 Eagle River, Wisconsin	[REDACTED] (PHYSICAL S)	Other (HALLUCINAT)
7354	19 Silver Grove, Kentucky	[REDACTED]	Other (UNRELIABL)
7355	20 Cleveland, Ohio	[REDACTED]	Other (DEBRIS IN)
7356	20 Sheridan, Wyoming	[REDACTED]	Other (EMOTIONAL)
7357	20 Hanna City AFB, Illinois	Military RADAR	Balloon
7358	22 Karachi, Pakistan	Military	Astro (METEOR)
7359	24 35.50N 129.40W (Pacific)	Military	UNIDENTIFIED
7360	24 42.50N 134.11W (Pacific)	Military	Astro (METEOR)
7361	24 Juneau, Alaska	[REDACTED]	Astro (METEOR)
7362	25 Reidsville, Georgia	Military	Insufficient Data
7363	26 1000 Mi SE Yokota, Japan	Civil Airlines	Balloon
7364	26 04.20N 111.03E (East Indies)	USN	Satellite
7365	26 39.37N 174.35W (Pacific)	Military	Satellite
7366	27 W of Kadana, Okinawa	Military	Astro (METEOR)
7367	28 Derry, Massachusetts	Moonwatch	Astro (METEOR)
7368	28 Hialeah, Florida	[REDACTED] & [REDACTED]	Aircraft
7369	29 Edgerton, Wisconsin	[REDACTED]	Insufficient Data
7370	30 Watchung, New Jersey	[REDACTED]	Balloon

ADDITIONAL REPORTED SIGHTINGS (NOT CASES)

<u>DATE</u>	<u>LOCATION</u>	<u>SOURCE</u>	<u>EVALUATION</u>
7371 { Apr 13 20-21 22 23 25	Universe	Science News ltr	
	South Africa	Newsclipping	
	Ontario & Saskatchewan, Canada	Newsclipping	
	Anaheim, California	Newsclipping	
	Manitowoc, Wisconsin	Newsclipping	
	Montreal, Canada	[REDACTED] (Green 164)	

1 - 14 MAY 1961 SIGHTINGS

<u>DATE</u>	<u>LOCATION</u>	<u>OBSERVER</u>	<u>EVALUATION</u>
7373 May	Wantagh, New York	[REDACTED]	Aircraft
7374 1	Atsugi NAS, Japan	Military	Astro (METEOR)
7375 1	South Hadley, Massachusetts	[REDACTED]	Insufficient Data
7376 2	Pacific Ocean	USN	Insufficient Data
7377 2	34N 174W (Pacific)	USN	Satellite
7378 3	Silver Grove, Kentucky	[REDACTED]	Other (UNRELIABLE WITNESS)
7379 4	Meridan & Jackson, Mississippi	Military	Satellite
7380 4	100 Mi N Wake Island	Military	Satellite
7381 5	Okinawa & Vicinity	Multi	Astro (METEOR)
7382 5	16.05S 171.30W (Samoa)	[REDACTED]	Insufficient Data
7383 7	Kettering, Ohio	[REDACTED]	Astro (METEOR)
7384 9	Tyndall AFB, Florida	[REDACTED]	Aircraft
7385 10	22.22N 124.00E (Far East)	USN	Insufficient Data
7386 10	Silver Grove, Kentucky	[REDACTED]	Astro (STARS)
7387 10	Ft Bliss, Texas	Military	Astro (ALTAIR)
7388 10	Juneau, Alaska	[REDACTED]	Satellite
7389 11	Centerville, Ohio	[REDACTED]	Insufficient Data
7390 11	Indian Springs, Nevada	Military (VIS & RADAR)	Aircraft
7391 11	37.42N 00.42E (Mediterranean Sea)	USN	Insufficient Data
7392 11	41.50N 33.36W (Atlantic)	USN	Satellite (ECHO I)
7393 11	Silver Grove, Kentucky	[REDACTED]	Astro (PROCYON)
7394 12	40 Mi E of Peck, Michigan	Trans-Canada A/L	Insufficient Data
7395 12	Dallas, Texas	[REDACTED]	Other (BIRDS)
7396 13	Atmore, Alabama	[REDACTED]	Aircraft
7397 13	04 14N 106.18E (East Indies)	Military	Insufficient Data
7398 13	Charleston, West Virginia	[REDACTED]	Balloon
7399 13	Silver Grove, Kentucky	[REDACTED]	Astro (STARS)
7400 14	14 10N 95.10W (Atlantic)	[REDACTED]	Insufficient Data
7401 14	S Hadley Falls, Massachusetts	[REDACTED]	Satellite (ECHO I)

ADDITIONAL REPORTED SIGHTINGS (NOT CASES)

<u>DATE</u>	<u>LOCATION</u>	<u>SOURCE</u>	<u>EVALUATION</u>
4	Oil City, Pennsylvania	Newsclipping	
5	Athal, Massachusetts	Newsclipping	
7	Gundagai, Australia	Newsclipping	
9	Warsaw	Flying Saucer Story	
10	Syracuse, New York	Newsclipping	
11	Lake Worth, Florida	Newsclipping	
13	Sudan, Africa	Newsclipping	

15 - 31 MAY 1961 SIGHTINGS

DATE	LOCATION	OBSERVER	EVALUATION
7403 15	Waco, Texas	Multiple	AIRCRAFT
7404 15	35.26N 141.55E (Far East)	Military	INSUFFICIENT DATA
7405 15	56.17N 50.52W (Atlantic)	Military	SATELLITE
7406 15	45.10N 50.45W (Atlantic)	Military	SATELLITE
7407 15	San Antonio, Texas	[REDACTED]	SATELLITE
7408 16	43.46N 37.00W (Atlantic)	Military	INSUFFICIENT DATA
7409 16	Velhalla Center, Alberta	[REDACTED]	INSUFFICIENT DATA
7410 17, 24 May, 1 June	Washington, D. C.	[REDACTED]	BALLOON
7411 19	Bay Minette, Alabama	[REDACTED]	SATELLITE
7412 19	N. California & Oregon	Multiple	Astro (METEOR)
7413 20	Tyndall AFB, Florida	Multiple	Astro (VENUS)
7414 21	03.00N 177.00W (Pacific)	Military	SATELLITE
7415 21	42.30N 134.00W (Pacific)	Military	SATELLITE
7416 22	Maxwell AFB, Alabama	Military (VISUAL) (RADAR)	Astro (VENUS) Other (WX Inversion)
7417 22	Tyndall AFB, Florida	[REDACTED]	UNIDENTIFIED
7418 22	Canton, Ohio	[REDACTED]	INSUFFICIENT DATA
7419 22	Davison AB, Virginia	Military	AIRCRAFT
7420 23	Bronson & Cross City, Florida	Military (RADAR) Civilian & Mil (VISUAL)	INSUFFICIENT DATA
7421 23	Astoria, New York	[REDACTED]	BALLOON
7422 23	Wayside Park, Florida	Military	INSUFFICIENT DATA Other (CONFLICTING DATA)
7423 24	Falls Church, Virginia	Multiple	BALLOON
7424 24	92.00N 127.30W (Pacific)	Military	Astro (METEOR)
7425 25	Smyra, Delaware	[REDACTED]	Astro (ANTARES)
7426 27	Nashville, Tennessee	Multiple	BALLOON
7427 29	Las Vegas, Lake Mead, Nevada	Multiple	AIRCRAFT
7428 29	Stanley, Idaho	[REDACTED]	Other (LENTICULAR CLOUD)
7429 31	Wichita Falls, Texas	Military	SATELLITE
7430 31	Duluth, Minnesota	[REDACTED]	Astro (METEOR)

ADDITIONAL REPORTED SIGHTINGS (NOT CASES)

DATE	LOCATION	SOURCE	EVALUATION
7431 May 19	Universa	Science New Ltr	
21	Long Beach, California	News Clipping	
22	North Shore, Long Island, N. Y.	" "	
22	Clinton, Iowa	" "	
22	Paraiso Del Tuy, Venezuela	" "	
23	Konett, Mo.	" "	

1 - 15 JUNE 1961 SIGHTINGS

<u>DATE</u>	<u>LOCATION</u>	<u>OBSERVER</u>	<u>EVALUATION</u>
7432	June	Temple, Texas	
7433	1	Winston Salem, North Carolina	INSUFFICIENT DATA
7434	1	34.02N 164.17E (Far East)	AIRCRAFT
7435	1	Highland Park, Illinois	SATELLITE
7436	2	San Clemente Island, California	Astro (ALTAIR)
7437	2	Miyako Jima Air Station, Japan	INSUFFICIENT DATA
7438	2	Tampa, Florida	UNIDENTIFIED
7439	3	Nevada	INSUFFICIENT DATA
7440	4	Dayton, Ohio	AIRCRAFT
7441	4	Montgomery, Alabama	Astro (VENUS)
7442	4	Silver Grove, Kentucky	INSUFFICIENT DATA
7443	5	Detroit & Selfridge AFB, Michigan	AIRCRAFT
7444	5	Champaign, Illinois	SATELLITE
7445	6	Naha AB, Okinawa	Astro (BOOTES)
7446	9	Mount Zion, West Virginia	SATELLITE
7447	10	Middletown, Ohio	Other (CHAFF)
7448	10	19.25N 116.20E (Far East)	INSUFFICIENT DATA
7449	10	17.53N 131.27E (Far East)	INSUFFICIENT DATA
7450	11	Caracas, Venezuela	SATELLITE
7451	11	Dayton, Ohio	Other (FIREWORKS)
7452	12	Port Moresby, New Guinea	Astro (METEOR)
7453	14	Bedford, Massachusetts	INSUFFICIENT DATA
7454	14-15	Lake Shelton, Washington	AIRCRAFT
7455	14 Jun-15 Sep	Bucyrus, Ohio	Other (MIRAGE/INVERSION)
			Astro (VENUS & STARS)

ADDITIONAL REPORTED SIGHTINGS (NOT CASES)

<u>DATE</u>	<u>LOCATION</u>	<u>SOURCE</u>	<u>EVALUATION</u>
7456	3	Italy	
	3	Manassas, Wisconsin	News Clipping
	4	Blue Ridge Summit, Pennsylvania	" "
		(NICAP) [REDACTED] (Ltr)	
	7	Helena, Montana	News Clipping
	9	Charleston, South Carolina	" "
10	Wheaton, Illinois	" "	
12	Wynnesville, Ohio	" "	

16 - 30 JUNE 1961 SIGHTINGS

<u>DATE</u>	<u>LOCATION</u>	<u>OBSERVER</u>	<u>EVALUATION</u>
7457-16	Bahama Islands	[REDACTED]	INSUFFICIENT DATA
7458-16	Dayton, Ohio	[REDACTED]	Astro (MOON)
17	Budapest, Hungary (miss ing)	Military (PHYS. SPECIMEN)	Other (ORBIT)
7459-17	26.02N 148.10W (Pacific)	Military	INSUFFICIENT DATA
7460-18	Bloomington, Illinois	[REDACTED]	INSUFFICIENT DATA
7461-18	Washington, D. C.	[REDACTED]	Astro (OCCLUSION OF REGULUS)
7462-18	Westboro Mass	[REDACTED]	Other (INVERSION/ REFLECTION)
7463-19	Springfield, Massachusetts	[REDACTED]	
7464-19	Temple, Texas	[REDACTED]	AIRCRAFT
7465-20	26N 150W (Pacific)	United Airlines	Astro (METEOR)
7466-20	Bunker Hill AB, Indiana	Military	Astro (METEOR)
7467-22	Cincinnati, Ohio	[REDACTED]	AIRCRAFT
7468-24	Haverhill, Massachusetts	[REDACTED]	Other (CLOUD)
7469-25	39.45N 127.33W (Pacific)	Military (RADAR)	Other (WEATHER RETURNS)
7470-28	Temple, Texas	[REDACTED]	Other (INCONSISTENT DATA)
7471-29	Rome Center, Michigan	[REDACTED]	Astro (METEOR)
7472-29	Palatka, Florida	[REDACTED]	AIRCRAFT
7473-29	Dayton, Ohio	[REDACTED]	AIRCRAFT
7474-30	Grosse Point, Michigan	[REDACTED]	Astro (VENUS/CAPELIA)
7475-30	Dexter, Missouri	[REDACTED]	Astro (VENUS)
7476-30	Wisconsin Dells, Wisconsin	[REDACTED]	Astro (JUPITER)

ADDITIONAL REPORTED SIGHTINGS (NOT CASES)

<u>DATE</u>	<u>LOCATION</u>	<u>SOURCE</u>	<u>EVALUATION</u>
Jun 61	Universe	Science News Ltr	
19	Exeter, England	News Clipping	
19	Washington, D. C.	News Clipping	
7477 19	Edinburgh, Scotland	" "	
22	Altus AFB, Oklahoma	" "	
22	Seattle, Washington	" "	
25	Van Nuys, California	" "	
26-27	St. Paul, Minnesota	Moonwatch RPT	
26	New Brunswick, New Jersey	Fireball RPT	
		News Clipping	

I - 20 JULY 1961 SIGHTINGS

DATE	LOCATION	OBSERVER	EVALUATION
7478 July	Baltimore, Maryland	[REDACTED]	INSUFFICIENT DATA
7479 1	44.14N 39.48W (Atlantic)	Military	Astro (METEOR)
7480 1	Columbus, Ohio	[REDACTED]	Astro (VENUS)
7481 1	20.20N 175.00W (Pacific)	Military	Astro (METEOR)
7482 2	Ferdinand Beach, Florida	[REDACTED]	INSUFFICIENT DATA
7483 2	Dayton, Ohio	[REDACTED]	Astro (VENUS)
7484 2	Fairborn & Dayton, Ohio	Multi	Other (SEARCHLIGHT)
4	57.30N 168.13E Bering Sea (missing)	Military	Astro (METEOR)
7485 4	Bethlehem, Connecticut	[REDACTED]	BALLOON
7486 4-5	Cleveland, Ohio	[REDACTED]	Astro (CAPPELLA)
7487 6	Manchester, Tennessee	[REDACTED]	Astro (METEOR)
7488 6	22.40N 154.15W (Pacific)	Military	SATELLITE
7489 6	Glen Spey, New York	[REDACTED]	AIRCRAFT
7490 7	Nevada, (S of Reno)	Civilian	AIRCRAFT
7491 7	Copewick, Michigan	[REDACTED]	UNIDENTIFIED
7492 8	Fairborn, Ohio	[REDACTED]	INSUFFICIENT DATA
7493 9	Ocean City, New Jersey	[REDACTED]	AIRCRAFT
7494 9	Humboldt, Saskatchewan, Canada	[REDACTED]	INSUFFICIENT DATA
7495 10	30.30N 76.25W (Atlantic)	Military	AIRCRAFT
7496 10	Golden, Colorado	[REDACTED]	Astro (BALL LIGHTNING)
7497 10-21	Los Angeles, California	[REDACTED]	INSUFFICIENT DATA
7498 11	Washington, D. C.	Military	BALLOON
7499 11	Springfield, Ohio	[REDACTED]	UNIDENTIFIED
7500 11	Wagshead, North Carolina	[REDACTED]	Astro (METEOR)
7501 12	Canal, British Columbia, Canada	Civilian	INSUFFICIENT DATA
7502 12	Falaska, Florida	[REDACTED]	Other (UNRELIABLE REPORT)
7503 13	23.16N 62.27W (Atlantic)	Military	Astro (METEOR)
7504 15	E of Monticello, Illinois	[REDACTED]	AIRCRAFT
7505 17	Nevada (36.05.40N 115.27W)	[REDACTED]	Other (FLARE, ALCOHOL, IMAGINATION)
7506 18	Camp Wolters, Texas	Military	SATELLITE
7507 18	00.49N 170.24W (Pacific)	Military	SATELLITE
7508 19	26N 147W (Pacific)	Slick Airlines	Astro (METEOR)
7509 19	Raymondville, Texas	[REDACTED]	INSUFFICIENT DATA
7510 19	Hamilton, Ohio	[REDACTED]	INSUFFICIENT DATA
7511 20	39.30N 125.58W (Pacific)	Military	Astro (METEOR)
7512 20	Houston, Texas	Civil Airline (GA RADAR) (Under Test in R. Manning Folder)	UNIDENTIFIED

ADDITIONAL REPORTED SIGHTINGS (NOT CASES)

DATE	LOCATION	SOURCE	EVALUATION
7511	1	Sacramento, California	News Clipping
	4	Southwick, Massachusetts	News Clipping
	4-5	England	News Clipping
	5	Mt. Hope, Wisconsin	News Clipping
	7	Muskegon, Michigan	News Clipping
	9	Burlington, North Carolina	News Clipping
	9	Yukon, Missouri	News Clipping
	10	Mt. Pleasant, Michigan	News Clipping
	11	Sacramento, California	News Clipping
	12	Seattle, Washington	[REDACTED] (ltr)

1 - 20 JULY 1961 SIGHTINGS

ADDITIONAL REPORTED SIGHTINGS (NOT CASES)

<u>DATE</u>	<u>LOCATION</u>	<u>SOURCE</u>	<u>EVALUATION</u>
13	El Paso, Texas/Alamogordo, New Mex	██████████ (Ltr)	} 7511
13	Mt Ranier, Washington	Newsclipping	
16	Centerville, Ohio	Memo For Record (Duty Officer)	
18	St Augustine, Florida	██████████ (Ltr)	

21 - 31 JULY 1961 SIGHTINGS

	<u>DATE</u>	<u>LOCATION</u>	<u>OBSERVER</u>	<u>EVALUATION</u>
7512	21	Helena, Montana	Military	AIRCRAFT
7513	22	60 Mi S of Louisville, Kentucky	Eastern Airlines	Satellite
7514	22	Kane, Pennsylvania	[REDACTED]	Insufficient Data
7515	22-23	Dayton, Ohio	[REDACTED]	Satellite
7516	23	Fairborn, Ohio	[REDACTED]	Astro (SUNSPOT)
7517	23	Albuquerque, New Mexico	[REDACTED]	AIRCRAFT
7518	24	Texarkana, Texas	[REDACTED]	Satellite
7519	24	24.50N 152.20W (Pacific)	MERINT	Satellite
7520	25	Palatka, Florida	[REDACTED]	Other (UNRELIABLE R)
7521	25	40.58N 36.50W (Atlantic)	MERINT	Satellite
7522	24-26	Midwest & SW United States	Multiple Sighting	Astro (COMET)
7523	25	Cameron, Louisiana	[REDACTED]	Balloon
7524	25	Metuchen, New Jersey	[REDACTED]	Insufficient Data
7525	25	Fairborn, Ohio	[REDACTED]	AIRCRAFT
7526	26	Cape Thompson, Alaska	[REDACTED]	Other (FLARE)
7527	26	26N 173W (Pacific)	Military	Astro (METEOR)
7528	26	Dayton, Ohio	[REDACTED]	Balloon
7529	26	N of Dayton, Ohio	[REDACTED]	Insufficient Data
7530	26	McClellan AFB, California	Military	Astro (METEOR)
7531	27	Gardnerville, Nevada	[REDACTED]	Other (FLARE)
7532	27	Tachikawa AB, Japan	Military	Balloon
7533	27	Oakland, California	[REDACTED]	Insufficient Data
7534	28	Misawa AB, Japan	Military	Astro (METEOR)
7535	29	40.29N 36.28W (Atlantic)	Military	Satellite
7536	29	Columbus, Ohio	[REDACTED]	Astro (JUPITER)
7537	29	Eatonton, Georgia	[REDACTED]	Satellite
7538	30	52.25N 32.40W (Atlantic)	Seaboard & World Airways	Astro (METEOR)
7539	30	23.13N 121.16W (Pacific)	Military	Satellite
7540	30-31	Vincennes, Indiana	[REDACTED]	Satellite
7541	30-1 Aug	Brooklyn, New York	[REDACTED]	Satellite
7542	31	35.25N 139.27E (Pacific)	Military	Satellite
	31	Fundamori, Japan	[REDACTED]	Satellite
7543	31-1 Aug	Plainview, New York	[REDACTED]	1. AIRCRAFT 2. Astro (METEOR)

ADDITIONAL REPORTED SIGHTINGS (NOT CASES)

	<u>DATE</u>	<u>LOCATION</u>	<u>SOURCE</u>	<u>EVALUATION</u>
7544	Jul	Universe	Science News ltr	
	24 Jul	Brazil	News Clipping	
	27-28 Jul	30.57N 76.55 W	Fireball RPT	
	31 Jul	Prescott, Arizona	News Clipping	
	31 Jul	Freeport, Ill.	News Clipping	

1 - 9 AUGUST 1961 SIGHTINGS

	<u>DATE</u>	<u>LOCATION</u>	<u>OBSERVER</u>	<u>EVALUATION</u>
	7545	Aug Fontana, California	(PACCO)	Other (HOAT)
	Mid Aug	Ostrada, Poland (CASE MISSING)	Civilian	INSUFFICIENT DATA
	7546	Mid Aug to 6 Sep Chippewa Falls, Wisc.		INSUFFICIENT DATA
	7547	1 Stockbridge, Massachusetts		AIRCRAFT
	7548	1 50N 74.30W (Quebec, Canada)		Astro (METEOR)
	7549	1 Phoenix, Arizona	Multiple	BALLOON
	7550	1 Northampton, Massachusetts		AIRCRAFT
	7551	1 Portland, Oregon	Multiple	INSUFFICIENT DATA
	7552	3 26.21N 126.50E (Far East)	Military	SATELLITE
	7553	3 Sasebo, Japan	Military	INSUFFICIENT DATA
	7554	3 Dayton, Ohio		Other (LIGHT REFLECTOR)
	7555	3 Dayton, Ohio		Astro (JUPITER)
	7556	3 Kentland, Indiana		AIRCRAFT
	7557	3 42.30N 173.08W (Pacific)	Military	SATELLITE
	7558	4 Seattle, Washington		BALLOON
	7559	4 Ashland, Kentucky		1. Astro (METEOR)
	4	49.23N 158.50E (Far East) (CASE MISSING)	Military	2. AIRCRAFT
	4	Caribbean Sea (CASE MISSING)	Military	SATELLITE
	7560	4 Bardinsburg, Kentucky		Other (MISSILE)
	7561	5-9 Fort Edward, New York	Multiple	AIRCRAFT
	7562	6 22.27N 175.19E (Far East)		BALLOON
	7563	6 Fairborn, Ohio		INSUFFICIENT DATA
	7564	6 Suffolk, Virginia		BALLOON
	7565	6 Las Vegas, Nevada (CASE MISSING)		Other (REFLECTION OF BIRD)
	7566	6-22 Middletown, Ohio		SATELLITE
	7567	7 31.53N 129.00E (Far East)	Military	Astro (CAPELLA)
	7568	7 Dayton, Ohio		SATELLITE
7569	7570	8 Cape Canaveral, Florida	Military	Astro (ANTARES)
	7571	8 SW of Carlisle, Pennsylvania		Astro (METEOR)
	7572	8 North Highlands, California	Military	INSUFFICIENT DATA
	7573	9 Point Pleasant, New Jersey		SATELLITE
	7574	9 Newport News & Carrollton, Va.	Multiple	SATELLITE
	7575	9 Cyprus Gardens, Florida		BALLOON
				AIRCRAFT

ADDITIONAL REPORTED SIGHTINGS (NOT CASES)

	<u>DATE</u>	<u>LOCATION</u>	<u>SOURCE</u>	<u>EVALUATION</u>
7576	AUG	Univeras	Science News Ltr	
	AUG	Unknown	(Ltr)	
	4	Canton Island	Message	
	4	St. Male, Australia	News Clipping	
	5	Mohaha Beach (Island of Oahu, Hawaii)	Message	
	7	Gresham, Oregon	News Clipping	
	9	Naples, Maine		
	9	Madisonville, Kentucky		

10 - 31 AUGUST 1961 SIGHTINGS

<u>DATE</u>	<u>LOCATION</u>	<u>OBSERVER</u>	<u>EVALUATION</u>
7577-10	Dayton, Ohio	[REDACTED]	Astro (JUPITER)
7578-12	Roscoe, New York	[REDACTED]	Insufficient Data
7579-12	Kansas City, Kansas	[REDACTED]	UNIDENTIFIED
7580-13	Clayton, Ohio	[REDACTED]	Aircraft
7581-13	Lake Charles, Louisiana	Military (PHYSICAL S)	Other (PARACHUTE FLARE)
7582-13	Springfield, Massachusetts	Multi Nov rec'd	Satellite
7583-14	Webb AFB, Texas	Military	Astro (METEOR)
7584-14	New York, New York	[REDACTED] (PHOTO)	Other (POOR PHOTO PROCESSING)
7585-14	Cleveland, Ohio	[REDACTED]	Balloon
7586-14	Dayton, Ohio	[REDACTED]	Aircraft
7587-14-16	Inwood, New York	[REDACTED]	Insufficient Data
7588-15	32.27N 128.02W (Pacific)	Military	Satellite
7589-16	Flushing, New York	[REDACTED]	Satellite
7590-18	Santa Fe, Argentina	[REDACTED]	Other (UNRELIABLE REPORT)
7591-18	24.53N 150.22W (Pacific)	[REDACTED]	Other (MISSILE)
7592-23	Cape Canaveral, Florida	Military	Other (MISSILE)
7593-25	Wilmington, Delaware	[REDACTED]	Balloon
7594-25	Brooklyn, New York	[REDACTED]	Balloon
7595-27	Oam, Korea	Military	Aircraft
7596-28	Dayton, Ohio	[REDACTED]	Astro (VENUS)
7597-28	Redondo Beach, California	[REDACTED]	Insufficient Data
7598-29	Gibson City, Illinois	[REDACTED]	Aircraft (REFUEL OPR)
7599-29	Fremont, California	[REDACTED]	Aircraft
7600-30	Naha, Okinawa	Military	Astro (METEOR)
7601-30	Fairborn, Ohio	[REDACTED]	Satellite
7602-30	Pleasant Garden, North Carolina	[REDACTED]	Satellite
7603-30	Monroe, Ohio	[REDACTED]	Aircraft
7604-30	Dayton, Ohio	[REDACTED]	Aircraft
7605-31	Ashland-Richmond, Virginia	[REDACTED]	Aircraft (REFUEL OPR)

ADDITIONAL REPORTED SIGHTINGS (NOT CASES)

<u>DATE</u>	<u>LOCATION</u>	<u>SOURCE</u>	<u>EVALUATION</u>
Aug	Universe	Science News Ltr	
10	Southwestern United States	American Meteor Society Reports	
12	Hanover, Ontario	Newsclipping	/
14	Chicago, Illinois	Newsclipping	
14	Chatham, Massachusetts	Newsclipping	
17	Stillwater, Minnesota	Newsclipping	
19	Farmington, New Mexico	Newsclipping	
21	Bayview, Idaho	Newsclipping	
25	Amity, Oregon	Newsclipping	
29	Wichita, Kansas	Newsclipping	
30	Evanston, Illinois	Newsclipping	
30	Cincinnati, Ohio	Newsclipping	

1 - 15 SEPTEMBER 1961 SIGHTINGS

DATE	LOCATION	OBSERVER	EVALUATION
7607-1	Sandusky, Ohio	[REDACTED]	Insufficient Data
7608-2	Las Lunas, New Mexico	[REDACTED] (PHOTO) (A) (K)	Insufficient Data
7609-2	Albuquerque, New Mexico	[REDACTED]	Other (MIRAGE/INVERSION)
7610-3	36.48N 124.18W; 34.49N 124.38W (Pacific)	[REDACTED] Military	Astro (METEOR)
7611-3	34.47N 166.19W (Pacific)	[REDACTED]	Satellite
7612-4	Columbus, Ohio	[REDACTED]	Astro (JUPITER)
7613-4	Springfield, Ohio	[REDACTED]	Astro (ANTARES)
7614-5	Sidney, Ohio	[REDACTED]	Astro (ANTARES)
7615-5	Kelowna, British Columbia, Canada	Multi	Astro (METEOR)
7616-7	Dayton, Ohio	[REDACTED]	Astro (METEOR)
7617-7	Troy, Ohio	[REDACTED]	Aircraft
7618-7	Cape Canaveral, Florida	[REDACTED]	Aircraft (STAR)
7619-7	Dayton, Ohio	Tracking RADAR	1. Balloon 2. Aircraft
7620-8	Dayton, Ohio	[REDACTED]	Astro (CAPELLA)
7621-8	Vandalia, Ohio	[REDACTED]	Astro (METEOR)
7622-10	Hammond, Indiana	[REDACTED]	Astro (CAPELLA)
7623-11	Englewood Hills, Ohio	[REDACTED]	Astro (STARS/PLANETS)
7624-11	San Diego, California	[REDACTED]	Insufficient Data
7625-11	Dawson Creek, British Columbia, Canada	[REDACTED]	Astro (METEOR)
7626-12	Chicago, Illinois	[REDACTED]	Insufficient Data
7627-13	East Coast and Midwest United States	Multi	Other (NASA Rocket)
7628-13	Belmont, Ohio	[REDACTED]	Insufficient Data
7629-14	Osan, Korea	Military	Aircraft
7630-14	36.30N 139.45E (Far East)	Military	Astro (METEOR)
7631-14	Hillard, Ohio	[REDACTED]	Astro (MARS)
7632-14	67.50N 165.00W (Bering Sea)	[REDACTED]	Astro (VENUS)
7633-15	20.50N 176.00E (Pacific)	Civilian	Astro (METEOR)

ADDITIONAL REPORTED SIGHTINGS (NOT CASES)

DATE	LOCATION	SOURCE	EVALUATION
7634 Sep	Universe	Science News Ltr	
7634 Sep	Connorsville, Indiana	Physical Specimen Report	
7634 Sep	San Francisco, California (PHOTOS)	Newsclipping	Specimen (K)

(K) See separate folder

16 - 30 SEPTEMBER 1961 SIGHTINGS

Sep. 1961

<u>DATE</u>	<u>LOCATION</u>	<u>OBSERVER</u>	<u>EVALUATION</u>
7635-16	Valpariso, Indiana	[REDACTED]	Aircraft
7636-17	Raleigh, North Carolina	[REDACTED]	Balloon
7637-17	Johnson Island	Military	Astro (METEOR)
7638-18	Middletown, Ohio	[REDACTED]	Astro (SIRIUS)
18	WSW of Muroran, Hokkaido, Japan	CASG Military	Astro (ANTARES)
7639-18	Green Bay, Wisconsin	Military	Balloon
7640-19	North Concord AFB, Vermont	Military	Balloon
7641-20	Lincoln, New Hampshire	[REDACTED] (Visual) Military (RADAR)	1. Insufficient Data 2. Insufficient Data
7642-20	Huntington, Indiana	[REDACTED]	Satellite
7643-21	Oahu, Hawaii	Military	Insufficient Data
21	Misawa, Japan	CASG Military	Balloon
7644-21	38N 161W; 34.55N 154.40E (Pacific)	Pan American Airlines CIRVUS report	Other (MISSILE)
7645-21	Madison, Wisconsin	[REDACTED]	Other (REFLECTION)
7646-22	Danbury, Connecticut	[REDACTED]	Other (FLARE)
7647-22	Washington, D. C.	[REDACTED]	Insufficient Data
22	10 40N 167.01W (Pacific)	CASG Military	Satellite
7648-22	67.38N 163.25W (Bering Sea)	[REDACTED]	Astro (VENUS)
7649-24	Dayton, Ohio	[REDACTED]	Aircraft
7650-24	N of Tonopah, Nevada	[REDACTED]	1. Astro (JUPITER) 2. UNIDENTIFIED
7651-25	Grafton, North Dakota	[REDACTED]	Balloon
7652-25	Charleston, West Virginia	[REDACTED]	Astro (METEOR)
7653-25	Guam	Military	Astro (METEOR)
7654-25	Guam	Military	Astro (METEOR)
7655-25	Pine Mountain, Georgia	[REDACTED]	Insufficient Data
7656-25	Detroit Lakes, Minnesota	[REDACTED]	Other (CONTRAILS)
7657-25	Ukiah, California	Military	Astro (METEOR)
7658-26	Oethersburg, Maryland	[REDACTED]	Aircraft
7659-27	Pacific Coast	Military (RADAR)	Other (ECM)
7660-27	New York City, New York	[REDACTED]	Aircraft with Contrail
7661-29	Watarton, Connecticut	[REDACTED]	Insufficient Data
7662-30	Indian Springs & Las Vegas, Nevada	Multi (Visual) Military (RADAR)	1. Astro (VENUS) 2. Balloon
7663-30	Cape May, New Jersey	US Coast Guard	Astro (AURORA)

ADDITIONAL REPORTED SIGHTINGS (NOT CASES)

<u>DATE</u>	<u>LOCATION</u>	<u>SOURCE</u>	<u>EVALUATION</u>
Sep	Universe	Science News Ltr	
16	Duluth, Chicago, Ft Wayne	AF (Ltr, [REDACTED])	
7664-24	Bloomfield, New Jersey	Newsclipping	
27	Essex, Connecticut	Newsclipping	
29	Warrenton, Virginia	Newsclipping	

1 - 14 OCTOBER 1961 SIGHTINGS

<u>DATE</u>	<u>LOCATION</u>	<u>OBSERVER</u>	<u>EVALUATION</u>
7665 Oct	Danbury, Connecticut	[REDACTED]	Astro (BALL LIGHTNING)
7666-2	Salt Lake City, Utah	Multiple	Astro (SUN DOG)
7667-4	Roswell, New Mexico	Military	Astro (METEOR)
7668-5	Johnson Island	Military (PHOTO)	Other (REFLECTIONS)
7669-5	Waynesville, North Carolina	[REDACTED]	INSUFFICIENT DATA
7670-6	Sharon, Massachusetts	[REDACTED]	Other (LIGHT REFRACTION)
7671-6	Arlington, Virginia	Military	INSUFFICIENT DATA
7672-7	Albany, New York	Multiple	INSUFFICIENT DATA
7673-8	Grand Forks, North Dakota	Military	INSUFFICIENT DATA
7674-10	Middle Village, New York	[REDACTED]	Astro (METEOR)
7675-11	Brooklyn, New York	[REDACTED]	INSUFFICIENT DATA
7676-11	Duluth, Minnesota	[REDACTED]	AIRCRAFT (REFUELING OPERATION)
7677-12	Ferndale, Michigan	[REDACTED]	Other (CONTRAILS)
7678-12	Dayton, Ohio	[REDACTED]	AIRCRAFT
7679-13	Los Angeles, California	[REDACTED]	BALLOON
7680-14	Las Vegas, New Mexico	[REDACTED]	Astro (JUPITER)

ADDITIONAL REPORTED SIGHTINGS (NOT CASES)

<u>DATE</u>	<u>LOCATION</u>	<u>SOURCE</u>	<u>EVALUATION</u>	
7681 {	Oct	Grafton, North Dakota	News Clipping	
	"	Universe	Science News Ltr	
	5	Seymour Johnson AFB, North Carolina	Message	
	6	Lake Maracaibo, Venezuela	News Clipping	
	6	Newfoundland	" "	
	8	Charleston Heights, South Carolina	" "	
	11	Denver, Colorado	" "	
	12	Indianapolis, Indiana	" "	
	14	Sunset, Utah	" "	
	14-15	North of Mexican Border	Message	

Ⓢ IN SEPARATE FOLDER

16 - 31 OCTOBER 1961 SIGHTINGS

<u>DATE</u>	<u>LOCATION</u>	<u>OBSERVER</u>	<u>EVALUATION</u>
7682 -16	Dayton, Ohio	[REDACTED]	Astro (SIRIUS)
7683 -16	Gettysburg, South Dakota	Military	AIRCRAFT
7684 -16	Jensen, Utah	[REDACTED]	Other (MIRAGE)
7685 -17	Canton, Ohio	[REDACTED]	INSUFFICIENT DATA
7686 -17	33N 177W (Pacific)	Military	Astro (METEOR)
7687 -17	West Florence, Ohio	[REDACTED]	Astro (ARCTURUS)
7688 -18	Philadelphia, Pennsylvania	[REDACTED]	Astro (METEOR)
7689 -19-20	Grand Cayman, West Indies	[REDACTED]	INSUFFICIENT DATA
7690 -21	38.44N 144.45W (Atlantic)	Military	Astro (METEOR)
7691 -21	Dayton, Ohio	[REDACTED]	AIRCRAFT
7692 -22	Patriek AFB, Florida	Military	Astro (METEOR)
7693 -23	58.14N 143.55W (Pacific)	Military	INSUFFICIENT DATA
7694 -23	58.46N 144.29W (Pacific)	Military	Astro (METEOR)
7695 -24	Succasunna, New Jersey	[REDACTED]	Astro (METEOR)
7696 -24	Greenwich, Connecticut	[REDACTED]	AIRCRAFT
7697 -24	Baltimore, Maryland	[REDACTED]	INSUFFICIENT DATA
7698 -25	Sheboygan, Wisconsin	[REDACTED]	INSUFFICIENT DATA
7699 -25	Akron, Ohio	[REDACTED]	AIRCRAFT
7700 -26	McAllen, Texas	Military	Astro (METEOR)
7701 -27	Grand Rapids AFB, Michigan	Military	BALLOON
7702 -27	Dayton, Ohio	[REDACTED]	AIRCRAFT
7703 -29	Kadena AB, Naha, Okinawa	Military	Astro (METEOR)
7704 -29	30.30N 158.35E (Far East)	Military	SATELLITE
7705 -31	Canton, Ohio	[REDACTED]	Other, (UNRELIABLE REPORT)

ADDITIONAL REPORTED SIGHTINGS (NOT CASES)

<u>DATE</u>	<u>LOCATION</u>	<u>SOURCE</u>	<u>EVALUATION</u>
late Oct	Fall River Mills, California	News Clipping	
17 Oct	Gurocao, British West Indies	" "	
17 Oct	Tonawanda, New York	" "	
17 Oct	Radford, Virginia	" "	
21 Oct	New Mexico	" "	
27 Oct	Killiard, Ohio	" "	
30 Oct	Derry, Pennsylvania	" "	

1-39 NOVEMBER 1961 SIGHTINGS

DATE	LOCATION	OBSERVER	EVALUATION
7707-1	Diboll, Texas	[REDACTED]	SATELLITE
7708-2	Dayton, Ohio	[REDACTED]	AIRCRAFT
7709-2	21.15N 170.15W Pacific	Military	SATELLITE
7710-2-11	Del Mar, California	[REDACTED]	1. Astro (METEOR)
			2. Other (NAVAL GUNFIRE)
7711-3	New York City, New York	[REDACTED]	AIRCRAFT
7712-4	N of Cape Canaveral, Florida	[REDACTED]	Astro (METEOR)
7713-5	Scott AFB, Illinois	Military	Astro (METEOR)
7714-7	Arlington Heights, Illinois	Military (RADAR)	INSUFFICIENT DATA
7715-7	Washington, D. C.	[REDACTED]	AIRCRAFT
7716-9	30.05N 175.00E (Far East)	Military	INSUFFICIENT DATA
7717-9	Cassville, Wisconsin	[REDACTED]	INSUFFICIENT DATA
7718-10	44.21N 128.01W (Pacific)	Military	INSUFFICIENT DATA
7720-11	Catalina, California	Military (PHYSICAL SPECIMEN)	Astro (METEOR)
7721-11	Dayton, Ohio	[REDACTED]	Other (DROPSHED)
7722-11	Guam	[REDACTED]	Astro (SIRIUS)
7723-11	28.34N 163.42W (Pacific)	Military	Astro (METEOR)
7724-11-13	Manning, North Dakota	[REDACTED]	SATELLITE
7725-12	Dayton, Ohio	[REDACTED]	Astro (VENUS)
7726-13	Canton, Ohio	[REDACTED]	SATELLITE
7727-13	San Mateo, California	[REDACTED]	Other (HALLUCINATION)
7728-13	Roseburg, Oregon	[REDACTED]	INSUFFICIENT DATA
7729-15	35.2N 173.9W (Pacific)	Military (PHOTO)	INSUFFICIENT DATA
7730-15	28.4N 69.05W (Atlantic)	Military	Astro (METEOR)
7731-15	Collins, Ontario, Canada	[REDACTED]	Other (MISSILE)
7732-15	Gettysburg, South Dakota	[REDACTED]	Astro (METEOR)
7733-16	Dawson City, Canada	[REDACTED]	Astro (METEOR)
7734-16	Bryan, Texas	[REDACTED]	Astro (METEOR)
7735-17	Lake Charles, Louisiana	Military	Other (MISSILE)
7736-17	Raleigh, North Carolina	[REDACTED]	Astro (METEOR)
7737-17	40N 173W (Pacific)	Military	Astro (METEOR)
7738-18	Columbus, Ohio	[REDACTED]	AIRCRAFT
7739-19	Makines, Illinois	[REDACTED]	BALLOON
7740-20	60 MI N of Newport, Oregon	Military	AIRCRAFT
7741-21	Oldtown, Florida	[REDACTED]	Astro (METEOR)
7742-23	Sioux City, Iowa	[REDACTED]	UNIDENTIFIED
7743-25	Denver, Colorado	[REDACTED]	UNIDENTIFIED
7744-26	Kew Gardens, New York	[REDACTED]	Astro (METEOR)
7745-28	15.19N 51.59E (Gulf of Aden)	Military	BALLOON
7746-29	Englewood, Ohio	[REDACTED]	SATELLITE
			Astro (OCCLUSION OF REGULUS)
7747-29	40N 173W (Pacific)	Military	INSUFFICIENT DATA

ADDITIONAL REPORTED SIGHTINGS (NOT CASES)

DATE	LOCATION	SOURCE	EVALUATION
Nov	Universe		
8 Nov	Chadron, Nebraska	Science News Ltr	
8 Nov	Poplar Grove, Illinois	News Clipping	
10 Nov	Baltimore, Maryland	News Clipping	
21 Nov	Lihua, Hawaii	News Clipping	

1 - 31 DECEMBER 1961 SIGHTINGS

<u>DATE</u>	<u>LOCATION</u>	<u>OBSERVER</u>	<u>EVALUATION</u>
749-3	Vandenberg AFB, California	Military	Astro (METEOR)
750-4	40.32N 166.59W (Pacific)	Military	SATELLITE
751-6	St. Thomas, Virgin Islands	[REDACTED]	Other (SATELLITE DECAY)
752-12	20 Mi W of Junction, Texas	Military	Astro (METEOR)
753-13	Goshen, Indiana	American Airlines	UNIDENTIFIED
754-13	Washington, D. C.	[REDACTED]	Astro (METEOR)
755-13	Chicago, Illinois	[REDACTED]	UNIDENTIFIED
756-14	50.31N 17.30W (Atlantic)	Military	Astro (METEOR)
757-14	Amityville, New York	Multiple	INSUFFICIENT DATA
758-15	40N 174W (Pacific)	Military	INSUFFICIENT DATA
759-16	61.15N 06.45W (Atlantic)	Military	INSUFFICIENT DATA
760-17	64.40N 29.30W (Atlantic)	Military	INSUFFICIENT DATA
761-20	40.07.5N 173.05W (Pacific)	Military	SATELLITE
762-20	21N.163E 21.50N 160.40E (Pacific)	Military	SATELLITE
763-21	Tyndall AFB, Florida	[REDACTED]	Astro (METEOR)
764-26	Chicago, Illinois	[REDACTED]	Astro (BETELGEUSE)
765-29	Goodlettsville, Tennessee	[REDACTED]	Astro (REFRACTION OF NOON)
766-29	Bartlett, Illinois	[REDACTED]	AIRCRAFT
767-30	21.30N 158.03W (Pacific)	Military	Other (CONTRAILS)
768-31	Dayton, Ohio	[REDACTED]	Astro (SIRIUS)

ADDITIONAL REPORTED SIGHTINGS (NOT CASES)

<u>DATE</u>	<u>LOCATION</u>	<u>SOURCE</u>	<u>EVALUATION</u>
Dec 769 13	Universe	Science News Ltr	
	Springfield, Ohio	News Clipping	
	Sacramento, California	" "	
	Southwestern United States	" "	
	Danvers, Massachusetts	" "	

1 - 31 JANUARY 1962 SIGHTINGS

<u>DATE</u>	<u>LOCATION</u>	<u>OBSERVER</u>	<u>EVALUATION</u>
7770	Jan-Feb Morgantown, West Virginia	[REDACTED]	Astro (METEOR)
7771	Jan Santurce, Puerto Rico	[REDACTED]	BALLOON
7772	2 West Germany	Military	INSUFFICIENT DATA
7773	3 Ohio - Indiana Area	Multiple	Astro (METEOR)
7774	4 Xenia, Ohio	[REDACTED]	Astro (METEOR)
7775	5 47.30N 172.30W (Pacific)	Military	SATELLITE
7776	5 33.21N 171.42W (Pacific)	Military	SATELLITE
7777	6 Adak, Alaska	Military	SATELLITE
7778	6 Humboldt, Kansas	[REDACTED]	Astro (METEOR)
7779	8 33.35N 176.40W (Pacific)	Military	SATELLITE
7780	9 4S 85W (ESE Pacific)	Military	Astro (METEOR)
7781	-14 31.31N 171.52E (Pacific)	Military	SATELLITE
7782	-15 Monroe, Louisiana	[REDACTED]	Astro (STARS)
7783	15 38.30N 74.20W (Atlantic)	Military	AIRCRAFT
7784	15 Las Cruces, New Mexico	[REDACTED]	Astro (METEOR)
7785	16 Vandalia, Ohio	[REDACTED]	AIRCRAFT
7786	17 Lynn, Massachusetts	[REDACTED]	Other (UNRELIABLE REPORT)
7787	22 Kirkeville, Missouri	Multiple (RADAR)	BALLOON
7788	-26 Miami, Florida	Multiple (PHOTO)	AIRCRAFT
7789	28 13.42N 144.20E (Pacific)	Military	Astro (METEOR)
7790	28 Bethel, Alaska	[REDACTED]	AIRCRAFT
7791	28 Morehead, Kentucky	[REDACTED]	Other (BIRDS)
7792	29 South Carolina - Puerto Rico	Multiple	Other (MISSILE)
7793	29 Jan-1 Mar Ganado, Arizona	Multiple	Other (MIRAGE)
7794	30 St. Paul, Minnesota	[REDACTED]	Astro (METEOR)
7795	31 34W 176W (Pacific)	Military	SATELLITE

ADDITIONAL REPORTED SIGHTINGS (NOT CASES)

<u>DATE</u>	<u>LOCATION</u>	<u>SOURCE</u>	<u>EVALUATION</u>
7796 {	Jan Universe	Science News Ltr	
1962	Presque Isle, Wisconsin	[REDACTED] (ltr)	
3 Jan	Columbus, Ohio	News Clipping	
3 Jan	Woonsocket, R. I.	News Clipping	
7 Jan	Auburn, California	News Clipping	
9 Jan	Buenos Aires	News Clipping	
15 Jan	Jamaica	News Clipping	
15 Jan.	Beverly, Massachusetts	News Clipping	

27 FEBRUARY 1962 SIGHTINGS

<u>DATE</u>	<u>LOCATION</u>	<u>OBSERVER</u>	<u>EVALUATION</u>
7797 -2	Muskva, British Columbia, Canada	[REDACTED]	Astro (METEOR)
7798 -2	Ocean Station Delta (Atlantic)	Military	Astro (METEOR)
7799 -3	65.14N 28.46W (Iceland)	Military	SATELLITE
7800 11	Carwell AFB, Texas	Military	Astro (METEOR)
7801 12	Hutchison, Kansas	Central Airlines	Astro (METEOR)
7802 12	Vinnemucca AFB, Nevada	Military (RADAR)	INSUFFICIENT DATA
7803 12	Rolesville, North Carolina	[REDACTED]	INSUFFICIENT DATA
7804 12	29-10N 163.20W	Military	SATELLITE
7805 14	Miami, Florida	[REDACTED]	AIRCRAFT
7806 15	Childers, Texas	[REDACTED]	Astro (METEOR)
7807 17	18.30N 164.25E (Pacific)	MATS Aircraft	Astro (METEOR)
7808 18	Shreveport, Louisiana	[REDACTED]	Astro (METEOR)
7809 18	Baldwinsville, Massachusetts	[REDACTED]	Astro (METEOR)
7810 19	Mobile, Alabama	Multiple	Astro (VENUS)
7811 21	Aliwal North, South Africa	Civilian (PHYS. SPECIMEN)	SATELLITE
7812 21	Pacific	Military	NOT INCLUDED SATELLITE
7813 22	21.16N 121.40E (Pacific)	Military	SATELLITE
7814 23	Luzon, Phillipines	Military	SATELLITE
7815 23	San Juan, Puerto Rico	[REDACTED]	Astro (METEOR)
7816 23	St. Croix, West Indies	Civilian	INSUFFICIENT DATA
7817 23	31.59N 72.05W (near Bermuda)	Military	Astro (METEOR)
7818 25	Kotzebue, Alaska	Military	UNIDENTIFIED
7819 26	9.14N 90.32E (Panama Canal)	Military	SATELLITE
7820 27	Brazil	Multiple (PHYS. SPECIMEN)	Other (RADIO BEACON FROM ATLAS MISSILE)

ADDITIONAL REPORTED SIGHTINGS (NOT CASES)

<u>DATE</u>	<u>LOCATION</u>	<u>SOURCE</u>	<u>EVALUATION</u>
7821 Feb	Universe	Science News Ltr	
Feb	Los Angeles, California Area	MR [REDACTED]	
5	New Zealand	News Clipping	
11	Parque, Venezuela	" "	
14	Bessemer, Alabama	" "	
20		MR [REDACTED]	
25	Northern Ohio	MR [REDACTED]	
25	Sheffield, England	News Clipping	

MARCH 1962 SIGHTINGS

<u>DATE</u>	<u>LOCATION</u>	<u>OBSERVER</u>	<u>EVALUATION</u>
1	Adana, Turkey	Civilian	INSUFFICIENT DATA 7822
1	Salem, New York	[REDACTED]	UNIDENTIFIED 7823
4	58.28S 174.04E	Military	SATELLITE 7825
6	Miami, Florida	[REDACTED] (PHOTOS)	AIRCRAFT 7826
10	New York, New York	[REDACTED]	AIRCRAFT 7827
12	Bethel, Alaska	[REDACTED]	Astro (VENUS) 7828
14	Midway Island (Pacific)	Military	SATELLITE 7829
15	22N 67.20W (Atlantic Ocean)	[REDACTED]	INSUFFICIENT DATA 7830
17	32.48N 118.45W (Pacific)	Military	Astro (METEOR) 7831
17	East Orange, New Jersey	[REDACTED]	AIRCRAFT 7832
17	Wadena AFB, Osage, Minnesota	[REDACTED]	Astro (REFRACTION OF STAR) 7833
18	La Puente, California	[REDACTED]	AIRCRAFT 7834
19	Chanute AFB, Illinois	Multiple	Astro (VENUS) 7835
22	Hyda Park, Massachusetts	[REDACTED]	INSUFFICIENT DATA 7836
22	Bronx, New York	[REDACTED]	Other (CONTRAIL) 7837
25	42.27N 126.49W (Pacific)	Military	Astro (METEOR) 7838
25	Grandview, Missouri	[REDACTED]	AIRCRAFT 7839
26	Ramstein AFB, Germany	Military	UNIDENTIFIED 7840
26	Naperville, Illinois	[REDACTED]	UNIDENTIFIED 7841
26	Westfield, Massachusetts	[REDACTED]	UNIDENTIFIED
27	Palmer, Alaska	[REDACTED]	Other (BIRDS)
31	MacKenzie Bay, AL	Military	AIRCRAFT 7842

ADDITIONAL REPORTED SIGHTINGS (NOT CASES)

<u>DATE</u>	<u>LOCATION</u>	<u>SOURCE</u>	<u>EVALUATION</u>
March	Universe	Science News Ltr	
March	South America	News Clipping	
7	Bolton, Lancashire, England	" "	} 7843
9	Kahului, Maui, Hawaii	" "	
11	Dawson, Iowa	" "	
17	Bristol, England	" "	
18	South Base, Antarctic	" "	
30	Southampton, England	" "	

(*) Sheffield, ENGLAND

civilian (photo)

INSUFFICIENT DATA } 7844

1 - 15 APRIL 1962 SIGHTINGS

<u>DATE</u>	<u>LOCATION</u>	<u>OBSERVER</u>	<u>EVALUATION</u>
7844 Apr	West Manchester, Ohio	[REDACTED] (PHYSICAL S) (S)	1. Other (ROCK) 2. Other (HOAX)
7845 Apr	Brooklyn, New York	[REDACTED]	Astro (VERNUS)
7846 Apr/May	Springfield, Ohio	[REDACTED]	Insufficient Data
7847-2	Goose Bay Labrador	Military (RADAR)	Balloon
7848 3	Lake View, South Carolina	[REDACTED]	Insufficient Data
7849 3	40.55N 46.48W (Atlantic)	[REDACTED]	Satellite
7850 4	31.40N 177.20W	Military	Satellite
7851 4	Wurtland, Kentucky	[REDACTED]	UNIDENTIFIED
7852 5	34.05N 144.38W (Pacific)	Pan Am Flight	Other (MISSILE)
7853 5	44.45N 173.15W	Military	Insufficient Data
7854 6-10	Northern Hemisphere	Multi	Astro (COMET-SEKI LINES)
7855 7	Keesler AFB, Mississippi	Military (PHYSICAL S)	Balloon
7856 7	22.40N 125.00E (Formosa)	Military	Satellite
7857 8	San Juan, Puerto Rico	Multi	Astro (METEOR)
7858 9	Hereford, Inlet	Coast Guard	Insufficient Data
7859 10	Thayer, Kansas	[REDACTED]	Astro (METEOR)
7860 11	31.11N 65.43W (Atlantic)	Military	Astro (METEOR)
7861 12	Mayer, Arizona	[REDACTED] (PHYSICAL S)	Other (CHAFF)
7862 12	10.52N 149.59W (Pacific)	Military	Satellite
7863 12	Estacada, Oregon	[REDACTED]	Insufficient Data
7864 12	22.02N 160.40W	Military (RADAR)	Insufficient Data
7865 14	42.51N 173.47W	Military	Satellite
7866 15	62.30N 08.20W	Military	Satellite

ADDITIONAL REPORTED SIGHTINGS (NOT CASES)

<u>DATE</u>	<u>LOCATION</u>	<u>SOURCE</u>	<u>EVALUATION</u>
7867 Apr 10	Universe	Science News Ltr	
11	Toscan, Italy	Newsclipping	
13	Modesta, California	Newsclipping	
14	Meath, Ireland	Newsclipping	

(S) in separate folder

16 - 30 APRIL 1962 SIGHTINGS

<u>DATE</u>	<u>LOCATION</u>	<u>OBSERVER</u>	<u>EVALUATION</u>
7868-18	Nellis AFB, Nevada	Military (RADAR)	Insufficient Data
7873-19	Dureka, Utah & Rocky Area *	Multi	Astro (METEOR)
7869-19	24.59N 149.02E	Military	Satellite
7870-19	33.00N 170.00W	Military	Insufficient Data
7871-19	29.40N 94.20W	Military	Satellite
7872-22	18.45N 166.00E (Pacific)	Military	Satellite
7873-22	19.06N 168.12E (Pacific)	Military	Satellite
7874-22	Maplewood, New Jersey	[REDACTED]	Insufficient Data
7875-23	27.09N 176.34E (Pacific)	Military	Satellite
7876-23	26.21N 128.12E	Military	Satellite
7877-23-16 May	Lincoln Park, Michigan	[REDACTED] (PHOTOS)	Astro (VENUS)
7878-23	USAF Academy, Colorado	Military	Astro (METEOR)
7879-24	France	[REDACTED]	Insufficient Data
7880-25	Chicago, Illinois	[REDACTED]	Satellite
7881-25	Baker Lake, Canada	Air Commodore [REDACTED]	Astro (METEOR)
7882-25	30.00N 138.30W (Pacific)	Military	Astro (METEOR)
7883-26	Darville, Illinois	[REDACTED]	Balloon
7884-27	60.05N 13.14W (Iceland)	Military	Insufficient Data
7885-27	Philadelphia, Pennsylvania	[REDACTED]	Astro (METEOR)
7886-28	Coloma, Michigan	[REDACTED]	Astro (METEOR)
7887-28	Rochester, New Hampshire	[REDACTED]	Astro (METEOR)
7888-28	Fort Worth, Texas	[REDACTED]	Insufficient Data
7889-29	Edwards AFB, California	[REDACTED] (PHOTOS) NOT rec'd	Insufficient Data
7890-29	Indian House Lake, Canada	MILIT	Astro (BETELGEUX)
7891-29	33.00N 177.00W (Pacific)	Military	Satellite

ADDITIONAL REPORTED SIGHTINGS (NOT CASES)

<u>DATE</u>	<u>LOCATION</u>	<u>SOURCE</u>	<u>EVALUATION</u>
7882-24	Mt Lowesell, New Hampshire	Newsclipping	
7882-25	Whalley, England	Newsclipping	
7882-25	Fiji	Newsclipping	
7882-27	Milan, Italy	Newsclipping	

* SEPARATE FOLDER

1 - 15 MAY 1962 SIGHTINGS

<u>DATE</u>	<u>LOCATION</u>	<u>OBSERVER</u>	<u>EVALUATION</u>
7893 May	Athens County, Ohio	Milti (PHYSICAL SPEC)	Other (CHAFF)
May	USSR (missing)	Civilian	Aircraft
7894 May	Clinchco, Virginia	[REDACTED]	Balloon
7895 1	Alexandria, Louisiana	[REDACTED]	Balloon
7896 1	28.31N 137.19W (Pacific)	Military	Astro (METEOR)
7897 1	28.23N 137.30W (Pacific)	Military	Insufficient Data
7898 2	Dayton, Ohio	[REDACTED]	Insufficient Data
7899 2	Fairborn, Ohio	[REDACTED]	Astro (METEOR)
7900 2	Southwest, Ohio	[REDACTED]	Astro (METEOR)
7901 2	Fairborn, Ohio	[REDACTED]	Astro (METEOR)
7902 2-3	Vandalia, Ohio	[REDACTED]	Astro (VENUS)
7903 3	Foreman, Arkansas	[REDACTED]	Aircraft
7904 4	Coloma, Michigan	[REDACTED]	Astro (METEOR)
7905 5	Kirksville, Missouri	[REDACTED]	Insufficient Data
7906 6	Dayton & Lebanon, Ohio	[REDACTED]	Satellite
7907 7	Darville, Kentucky	[REDACTED]	Astro (METEOR)
7908 8	SW Canton Island (Pacific)	Civilian Airlines	Aircraft
7909 9	Dayton, Ohio	[REDACTED]	Aircraft
7910 10	Kansas City, Missouri	[REDACTED]	Insufficient Data
7911 11	Millsap, Texas	[REDACTED]	Astro (METEOR)
7912 11	42.50N 155.80E (Pacific)	Civilian	Aircraft
7913 13	05.21N 157.28W (Pacific)	Military	Satellite
7914 14-15	Chicago, Illinois	[REDACTED]	Insufficient Data

ADDITIONAL REPORTED SIGHTINGS (NOT CASES)

<u>DATE</u>	<u>LOCATION</u>	<u>SOURCE</u>	<u>EVALUATION</u>
7915 {3	Cincinnati, Ohio	Newsclipping	
9	Newcastle, England	Newsclipping	
10	Tokushima-Kin, Japan	Newsclipping	
12	Lexington, Massachusetts	Newsclipping	

15 - 31 MAY 1962 SIGHTINGS

<u>DATE</u>	<u>LOCATION</u>	<u>OBSERVER</u>	<u>EVALUATION</u>
7916 16	Charleston, West Virginia	[REDACTED]	Astro (METEOR)
7917 17	30.30N 174.17E	[REDACTED]	Satellite
7918 18	Santa Barbara, California	Military	Astro (METEOR)
7919 19	Louisiana	Multi	Other (MIRAGE)
7920 19	Navajo Ordnance Depot, Arizona	Multi	Other (FIREWORKS)
7921 21	Lexington, Massachusetts	Multi	Other (REFLECTION)
7922 22	29.29N 172.52W (Pacific)	[REDACTED]	Satellite
7923 23	Philadelphia, Pennsylvania	Military & Civilian	Other (REFLECTION)
7924 24	Albuquerque, New Mexico	[REDACTED]	Balloon
7925 24	Indiana	Civ & Mil (RADAR)	Astro (METEOR)
7926 24-25	Dayton, Ohio	Multi	Aircraft
7927 25	Burlington, Massachusetts	Multi	Other (BOAK)
7928 25	Westover AFB, Massachusetts	[REDACTED] (PHOTOS)	Astro (METEOR)
7929 25	Dayton, Ohio	Multi	Astro (METEOR)
7930 26	Westfield, Massachusetts	[REDACTED]	UNIDENTIFIED
7931 27	Palmer, Alaska	Multi	UNIDENTIFIED
7932 27-29	Troy, New Hampshire	Multi	Astro (STARS/PLANETS)
7933 28	Montana	[REDACTED]	Astro (METEOR)
7934 28	NW US & SW Canada	Multi	Astro (METEOR)
7935 30-7Jun	Dayton & Yellow Springs, Ohio	Multi	Other (SEARCHLIGHT)
7936 May-Jul	Argentina	Multi	Insufficient Data

ADDITIONAL REPORTED SIGHTINGS (NOT CASES)

<u>DATE</u>	<u>LOCATION</u>	<u>SOURCE</u>	<u>EVALUATION</u>
7938 { May 19 20-23 21 22 25 29	Universe	Science News Ltr	
	Seattle, Washington	Newsclipping	
	Defiance & Norwalk, Ohio	Newsclipping	
	Southern England - Wales	Newsclipping	
	Dorchester, Massachusetts	Newsclipping	
	Waburn, Massachusetts	Newsclipping	
	West Germany	Newsclipping	

JUNE 1962 SIGHTINGS

DATE	LOCATION	OBSERVER	EVALUATION
7938 2	Southwest, Canada	Multi	Balloon
7939 3	Dawson Creek, Canada	[REDACTED]	Balloon
7940 6	10.15N 163.47W (Pacific)	Pan Am	Astro (METEOR)
7941 7	Hallet Station, Antarctic	Military	Astro (JUPITER)
7942 7	Lockbourne, AFB, Ohio	Military	Astro (MARRAK)
7943 7	Reutoul, Illinois	Military	Astro (MOON)
7944 8	Biloxi, Mississippi	[REDACTED]	Astro (METEOR)
7945 8	Dayton, Ohio	[REDACTED]	Astro (METEOR)
7946 8	Dickinson, North Dakota	[REDACTED]	Other (ADVER LIGHT)
7947 DR9	Laurel, Maryland	[REDACTED]	Astro (VENUS)
7948 12	Lake Britton, California	[REDACTED]	Other (PSYCHOLOGICAL)
7949 13	Barlin, New Hampshire	[REDACTED]	Astro (METEOR)
7950 13	08.08N 105.5E (Pacific)	[REDACTED]	Aircraft
7951 14	Pueblo, Colorado	Military	Astro (FORMALDEHYD)
7952 15	25.16N 149.31W (Pacific)	[REDACTED]	Aircraft
7953 16	Knollwood, Ohio	Military	Astro (METEOR)
7954 19	Columbus, Georgia	[REDACTED]	Aircraft
7955 19	36.20N 174.41W (Pacific)	Multi	Astro (VENUS)
7956 20	Ubon, Thailand	Military	Satellite
7957 21	Indianapolis, Indiana	[REDACTED]	Insufficient Data
7958 22	Hallet Station, Antarctic	Military	UNIDENTIFIED
7959 22-23	Columbus, Georgia	Military	Astro (METEOR)
		Multi (RADAR)	1. Balloon
			2. Aircraft
			3. Astro
			4. Other (MISINTER Conv OBJ)
7960 25	Dayton, Ohio	[REDACTED]	Insufficient Data
7961 26	Dayton, Ohio	[REDACTED]	Astro (VENUS)
7962 27	Fairborn, Ohio	[REDACTED]	Aircraft
7963 27	SW of Cleveland, Ohio	[REDACTED]	Astro (METEOR)
7964 28	Washington, D. C. / Hyattsville, Md	Military & [REDACTED]	Astro (METEOR)
7965 28-30	Beloit, Wisconsin	Multi	1. Astro (VENUS)
			2. Insufficient Data
7966 29	Ayoayo, Bolivia	Civilian	Astro (METEOR)
7967 29	Kettering, Ohio	[REDACTED]	Satellite
7968 30-1Jul	Richmond, Virginia	[REDACTED]	1. UNIDENTIFIED
			2. Satellite

ADDITIONAL REPORTED SIGHTINGS (NOT CASES)

DATE	LOCATION	SOURCE	EVALUATION
Jun	Universe	Science News Ltr	
Jun/Jul	Zagreb, Yugoslavia	[REDACTED] (Green 164)	
Jun/Jul	Allen, Oklahoma	Newsclipping	
1	Bordentown, New Jersey	Newsclipping	
10	Waburn, Massachusetts	Newsclipping	
13	Cuyahoga Falls, Ohio	Newsclipping	
23	Tucson, Arizona	Newsclipping	
26	Falmouth, Massachusetts	Newsclipping	

1 - 15 JULY 1962 SIGHTING

DATE	LOCATION	OBSERVER	EVALUATION
7970 Jul	North Brunswick, New Jersey	[REDACTED]	Insufficient Data
7971 Jul	Glenside, Pennsylvania	[REDACTED]	Insufficient Data
7972 Jul	Ashland, Wisconsin	[REDACTED]	Aircraft
7973	Baltimore, Maryland	[REDACTED]	Satellite
7974	New York, New York	[REDACTED]	Astro (METEOR)
7975	Hyattsville, Maryland	[REDACTED]	Astro (METEOR)
7976	Hutchison, Kansas	[REDACTED]	Satellite
7977	11.45N 174.52W (Pacific)	Military	Satellite
7978	San Juan, Puerto Rico	USCG	Satellite
7979	20.00N 16.12W (Pacific)	[REDACTED]	Other (MISSILE)
7980	Vera Cruz, Mexico	State Dept	Insufficient Data
7981	Kingsville, Louisiana	[REDACTED]	Satellite
7982	Pacific	Military	Satellite
7983	Boeville, Texas	[REDACTED]	Astro (METEOR)
7984	Sagamuck, Michigan	[REDACTED]	Insufficient Data
7985	Cheverly, Maryland	[REDACTED]	Satellite
7986	Ballast Station, Antarctic	Military	Astro (METEOR)
7987	Malden, Massachusetts	[REDACTED]	Insufficient Data
7988	Hanscomb Field, Massachusetts	[REDACTED]	Aircraft
7989	Albuquerque, New Mexico	[REDACTED]	Insufficient Data
7990	Dayton, Ohio	[REDACTED]	Aircraft
7991	British Honduras	[REDACTED]	Insufficient Data
7992	Jacksonville, Florida	[REDACTED]	Astro (METEOR)
7993	Moraine, Ohio	[REDACTED]	Satellite
7994	Paterson, New Jersey	[REDACTED]	Aircraft
7995	Dayton, Ohio	[REDACTED]	Aircraft
7996	Meredith, New Hampshire	[REDACTED]	Aircraft
7997	Newark, New Jersey	[REDACTED]	Aircraft
7998	Keller, Washington	[REDACTED]	Aircraft
7999	Kankakee, Illinois	[REDACTED]	Insufficient Data
8000	Pacific	[REDACTED]	Satellite
8001	Westover AFB, Massachusetts	Military	Astro (METEOR)
8002	Los Angeles, California	[REDACTED]	Aircraft
8003	19.25N 94.4W (Indian Ocean)	Military	Satellite
8004	Springfield, Virginia	[REDACTED]	Astro (METEOR)
8005	06.09S 110.3W (Pacific)	[REDACTED]	Satellite
8006	Carlsbad, New Mexico	[REDACTED]	Astro (JUPITER)
8007	Rock Hill, South Carolina	[REDACTED]	Insufficient Data
8008	Evanston, Illinois	[REDACTED]	Aircraft
8009	Evanston, Illinois	[REDACTED]	Insufficient Data

ADDITIONAL REPORTED SIGHTINGS (NOT CASES)

DATE	LOCATION	SOURCE	EVALUATION
Jul	Universe	Science News Ltr	
Jul	Philadelphia, Pennsylvania	[REDACTED] (164)	
8010	New Zealand	Newsclipping	
7	Hong Kong	Newsclipping	
11	Dunedin, New Zealand	Newsclipping	
12	Camp Lokota, Illinois	Newsclipping	

16 - 31 JULY SIGHTINGS

<u>DATE</u>	<u>LOCATION</u>	<u>OBSERVER</u>	<u>EVALUATION</u>
8011	17 Dayton, Ohio	[REDACTED]	SATELLITE
8012	18 00.498 170.24W (Pacific)	Military	SATELLITE
8013	18 Toledo, Spain	[REDACTED]	SATELLITE
8014	18 Centerville, Ohio	[REDACTED]	AIRCRAFT
8015	18 Dayton, Ohio	Multiple	Astro (JUPITER)
8016	18 Dunbar, Pennsylvania	[REDACTED]	AIRCRAFT
8017	18 Blind River, Canada	[REDACTED]	Astro (CAPELLA)
8018	18-19 Houtydale, Pennsylvania (CASE MISSING)	West	SATELLITE
8019	19 Southern France	[REDACTED]	INSUFFICIENT DATA
8020	19 Metuchen, New Jersey	[REDACTED]	UNIDENTIFIED
8021	19 Meriden, Connecticut	[REDACTED]	SATELLITE
8022	20 Westville, Indiana	[REDACTED]	INSUFFICIENT DATA
8023	22 Kansas City, Missouri	[REDACTED]	INSUFFICIENT DATA
8024	23 Bremerton, Washington	[REDACTED]	Astro (METEOR)
8025	24 Culebra Island, Caribbean	Military	INSUFFICIENT DATA
8026	25 Silver Grove, Kentucky	[REDACTED]	AIRCRAFT
8027	25 Langley AFB, Virginia	Military	Astro (METEOR)
8028	26 Fairborn, Ohio	[REDACTED]	Astro (VENUS)
8029	26 Duluth, Minnesota	[REDACTED]	BALLOON
8030	29 34.42N 163.40E (Pacific)	Military	INSUFFICIENT DATA
8031	29 31.06N 32.18E (Atlantic)	[REDACTED]	SATELLITE
8032	29 Edgerton, Wisconsin	[REDACTED]	SATELLITE
8033	30 34.15N 153.28E (Pacific)	Military	SATELLITE
8034	30 Ocean Springs, Mississippi	[REDACTED]	UNIDENTIFIED
8035	31 34.00N 163.50E (Pacific)	Military	SATELLITE

ADDITIONAL REPORTED SIGHTINGS (NOT CASES)

<u>DATE</u>	<u>LOCATION</u>	<u>SOURCE</u>	<u>EVALUATION</u>
8036 { 16	Loerie, South Africa	News Clipping	
17	Illinois	" "	
18	Cleveland, Ohio	" "	
19	Asheboro, N. C.	" "	
21	Newport, Rhode Island	" "	
26	Weymouth, Mass.	" "	
26	Parana, Argentina	" "	
28	Northampton, Ohio	" "	
29	Northampton, Ohio	" "	
29	Lincoln, Wisconsin	" "	
30	Illinois	" "	
30	Cruz Alta, Brazil	" "	
31	Western Washington	" "	

1 - 15 AUGUST 1962 SIGHTINGS

DATE	LOCATION	OBSERVER	EVALUATION
8037	Dayton, Ohio	[REDACTED]	AIRCRAFT
8038	Hauge, New York	[REDACTED]	AIRCRAFT
8039	Liberal, Kansas	Multiple	1. Astro (METEOR) 2. Astro (JUPITER)
8040	Azusa, California	[REDACTED]	AIRCRAFT
8041	Santa Cruz, Bolivia	[REDACTED]	Astro (METEOR)
8042	Colorado Springs, Colorado	[REDACTED]	INSUFFICIENT DATA
8043	Hayden, Colorado	[REDACTED]	Astro (METEOR)
8044	Caracao, Netherlands Antillan	Dutch Navy	INSUFFICIENT DATA
8045	Petersburg, Virginia	[REDACTED]	SATELLITE
8046	33.53N 163.56E (Pacific)	Military	SATELLITE
8047	38.01N 173.15W (Pacific)	Military	SATELLITE
8048	Greenville, Maine	[REDACTED]	AIRCRAFT
8049	Kettering, Ohio	[REDACTED]	Astro (METEOR)
8050	Fairbanks, Alaska	[REDACTED]	Astro (METEOR)
8051	Knox, New York	[REDACTED]	Astro (JUPITER)
8052	Reynoldsville, Pennsylvania	[REDACTED]	Astro (STARS/PLANET)
8053	Danbury, Connecticut	[REDACTED]	Astro (OCULTATION)
8054	Gulf of Mexico	Military	Other (SATELLITE DECAY)
8055	Portland, Oregon	[REDACTED]	Other (UNRELIABLE RPT)
8056	Managua, Nicaragua	Multiple	INSUFFICIENT DATA
8057	OR-13 Orlando, Florida	[REDACTED]	(PHYS. SPECIMEN) Other (DIRT)
8058	Upper Volta, Africa (CASE MISSING)	State Dept	(PHYS. SPECIMEN) Astro (METEORITE)
8059	Kindley AFB, Bermuda	Military	Astro (METEOR)
8060	Maywood, Illinois	[REDACTED]	AIRCRAFT

ADDITIONAL REPORTED SIGHTINGS (NOT CASES)

DATE	LOCATION	SOURCE	EVALUATION
Aug	Denver, Colorado	[REDACTED] (164)	
Aug	New York, New York	[REDACTED] (Ltr)	
Jul-Aug	Orrville, Ohio	News Clipping	
Aug	Storm Lake, Iowa	" "	
Aug	Chesterfield, England	" "	
Aug	Argentina	" "	
8061 Aug	Baltimore, Maryland	" "	
1	Newport, Rhode Island	" "	
3	Milwaukee, Wisconsin	" "	
6	Pasco, Washington	" "	
6	Buenos Aires, Argentina	" "	
7	Tucson, Arizona	" "	
9	Cuyahoga Falls, Ohio	" "	
9	Scituate, Rhode Island	" "	
13	Santiago, Chile	" "	
14	Bristol, Massachusetts	" "	
15	Andover, Massachusetts	" "	

16 - 30 AUGUST 1962 SIGHTINGS

DATE	LOCATION	OBSERVER	EVALUATION
8062	17 Medina, New York	[REDACTED]	Other (CHAFF)
8063	17 Ogden, Utah	[REDACTED]	Astro (METEOR)
8064	18 Bermuda	Multiple	UNIDENTIFIED
8065	18 Hatchville, Massachusetts	[REDACTED]	Other (CONFLICTING DATA)
8066	18 Dayton, Ohio	[REDACTED]	Astro (ALTAIR -JUPITER)
8067	20 Fort McKinley, Ohio	[REDACTED]	INSUFFICIENT DATA
8068	20-21 Cleveland, Ohio	[REDACTED]	BALLOON
8069	21 Newark, Ohio	Multiple	INSUFFICIENT DATA
8070	21 Chicago, Illinois	[REDACTED]	INSUFFICIENT DATA
8071	22 04.12S 154.04W	[REDACTED]	SATELLITE
8072	22 Cleveland, Ohio	Military	AIRCRAFT
8073	22 07 18S 153.41W (Pacific)	[REDACTED]	SATELLITE
8074	22 07.34S 153.39W (Pacific)	Military	SATELLITE
8075	22-23 Dayton, Ohio	Military	SATELLITE
8076	23 Baltimore, Maryland	[REDACTED]	Astro (JUPITER)
8077	24 Harvey Mountain, California	[REDACTED]	AIRCRAFT
8078	25 Poughkeepsie, New York	[REDACTED]	Other (CHAFF)
8079	26 Perrin, Texas	Military	Astro (STAR)
8080	26 Aurora, Colorado	[REDACTED]	AIRCRAFT
8081	26 Casper, Wyoming	[REDACTED]	INSUFFICIENT DATA
8082	27 Los Cruces, New Mexico	[REDACTED]	Astro (METEOR)
8083	28 Orcas Island, Washington	[REDACTED]	INSUFFICIENT DATA
8084	29 .5.04N 144.10E	[REDACTED]	INSUFFICIENT DATA
8085	29 Alexandria, Virginia	Military	SATELLITE
8086	29 23.34S 163.44W	[REDACTED]	INSUFFICIENT DATA
8087	30 Port Au Prince, Haiti	Military	INSUFFICIENT DATA
8088	30 Bickmore, West Virginia	[REDACTED]	Astro (VENUS)
			AIRCRAFT

ADDITIONAL REPORTED SIGHTINGS (NOT CASES)

DATE	LOCATION	SOURCE	EVALUATION
Aug	Universa	Science News Ltr	
Aug	Edmonton, Canada	[REDACTED]	
16	Akron, Ohio	News Clipping	
16	Santa Rosa, Argentina	" "	
17	Boda & Rana, Norway	" "	
17	Dayton, Ohio	" "	
17	Cincinnati, Ohio	[REDACTED] (Ltr)	
19	Sheffield, England	News Clipping	
20	Omaha, Nebraska	" "	
26	Philadelphia, Pennsylvania	" "	
28	Sheffield, England	" "	
28	Dolores, Argentina	" "	
29	Gauve, Brazil	" "	
29	Cuyahoga Falls, Ohio	" "	

1 - 5 SEPTEMBER 1962 SIGHTINGS

<u>DATE</u>	<u>LOCATION</u>	<u>OBSERVER</u>	<u>EVALUATION</u>
8090 Sep	Snokomish, Washington		IN NEXT PULPES (PHYS. SPECIMEN) Other (CINDER)
8091 Sep	Gary, Minnesota		(PHYS. SPECIMEN) Other (SLAG)
8092 1	Antigo, Wisconsin		Astro (METEOR)
8093 1	03.08S 35.56W (Atlantic)		Other (MISSILE)
8094 2	34.35N 163.03E (Pacific)	Military	INSUFFICIENT DATA
8095 2	Jackson, Minnesota		INSUFFICIENT DATA
8096 4	Joplin, Missouri		INSUFFICIENT DATA
8097 4	Quincy, Washington		INSUFFICIENT DATA
8098 5	North Central US, Manitowoc, Wisc.	Multiple	(PHYS. SPECIMEN) Other (ALUMINUM)
8099 5	Priest Lake, Idaho		Other (SLAG)

ADDITIONAL REPORTED SIGHTINGS (NOT CASES)

<u>DATE</u>	<u>LOCATION</u>	<u>SOURCE</u>	<u>EVALUATION</u>
8100 {	Sep	Peru	
	Sep	Orland, Calif.	News Clipping
	2	Chicago, Ill.	" "
	3	San Juan, Argentina	" "

6 - 15 SEPTEMBER 1962 SIGHTINGS

<u>DATE</u>	<u>LOCATION</u>	<u>OBSERVER</u>	<u>EVALUATION</u>
8/01	Wickliffe, Ohio	[REDACTED]	Astro (METEOR)
8/02	Hanksville, Utah	TWA	Astro (JUPITER)
8/03	Kansas City, Missouri	[REDACTED]	Aircraft
8/04	64.26N 29.33W (Atlantic)	USN	Satellite
8/05	Topeka, Kansas	[REDACTED]	Balloon
8/06	Yonkers, New York	[REDACTED]	Aircraft
8/07	Brewster, Ohio	[REDACTED] (PHYSICAL S)	Other (ONAFF)
8/08	Macon, Georgia	[REDACTED] (NOT IN FILE)	Astro (METEOR)
8/09	3 China Sea	SS Illinois	Astro (METEOR)
8/10	Madisonville, Kentucky	[REDACTED] (PHYS S)	Other (SPIDER GOSSAMER)
8/11	Columbus, Ohio	[REDACTED]	Aircraft
8/12	Chicago, Illinois	[REDACTED]	Insufficient Data
8/13	Chicago, Illinois	[REDACTED]	Aircraft
8/14	Newark, Ohio	[REDACTED] (PHYSICAL S)	Other (SLAG)
8/15	Oklahoma City, Oklahoma	[REDACTED] (IN FOLLOWING FOLDER)	Aircraft
8/16	Barbados, BWI	[REDACTED]	Astro (METEOR)
8/17	DR14 Steeleville, Missouri	[REDACTED]	Other (HALLUCINATIONS)
8/18	Lamons, Missouri	[REDACTED]	Insufficient Data
8/19	Oradell, New Jersey	Multi (Nagy)	Other (BIRDS)
8/20	Greenwich, Connecticut	[REDACTED]	Aircraft
8/21	37.20N 124.08W (Pacific)	[REDACTED] (SS CALIFORNIAN)	Astro (METEOR)

ADDITIONAL REPORTED SIGHTINGS (NOT CASES)

<u>DATE</u>	<u>LOCATION</u>	<u>SOURCE</u>	<u>EVALUATION</u>
8/22 { 6	Fiji Island	Newsclipping	
8/22 { 9	Duncannon, Ireland	Newsclipping	
8/22 { 11	Nicholasville, Kentucky	Newsclipping	

16 - 30 SEPTEMBER 1962 SIGHTINGS

	<u>DATE</u>	<u>LOCATION</u>	<u>OBSERVER</u>	<u>EVALUATION</u>
8123	16	33.55N 163.48E (Pacific)	USCG (Matagorda)	Insufficient Data
8124	17	Des Plaines, Illinois	[REDACTED]	Aircraft
8125	18	Ft Bragg, South Carolina	Military Multi	Other (FLARES)
8126	18	Southern Ohio, Illinois, Mich, Tenn	Multi	Astro (METEOR)
8127	18	Wake Island	Multi	Other (SATELLITE I)
8128	19	Fairfield, Iowa	[REDACTED]	Aircraft
8129	18-24	Hawthorne, New Jersey	[REDACTED]	Insufficient Data
8130	20	Eveleth, Minnesota	Military	Aircraft
8131	20	Kansas City, Kansas	[REDACTED]	Other (NOAX)
8132	21	Cato, New York	[REDACTED]	Satellite
8133	21	WSW of Biloxi, Mississippi	[REDACTED]	UNIDENTIFIED
8134	21	Pork Union, Virginia	[REDACTED]	Insufficient Data
8135	21	Sidney, Ohio	[REDACTED]	Aircraft
8136	21	Newark, New Jersey	[REDACTED]	Other (MIRAGE-IV)
8137	22	35N 174W (Pacific)	Multi	Insufficient Data
8138	23-29	Iran	Military	Insufficient Data
8139	24	Atlantic	Multi	Insufficient Data
8140	25	Arlington Heights, Illinois	TWA & [REDACTED]	Astro (METEOR)
8141	26	Cairo, Egypt-Israel	Military	Aircraft
8142	27	Chicago, Illinois	Multi	Astro (METEOR)
8143	27	Los Angeles, California	[REDACTED]	Insufficient Data
8144	27	Silver Springs, Maryland	[REDACTED]	Insufficient Data
8145	29	Brooklyn, New York	Civilian	Other (AFTER IMAGE)
8146	29	Farallon Islands	Civilian	Aircraft
8147	30	New Line, Alaska	Multi	Aircraft
			Multi	Insufficient Data

ADDITIONAL REPORTED SIGHTINGS (NOT CASES)

	<u>DATE</u>	<u>LOCATION</u>	<u>SOURCE</u>	<u>EVALUATION</u>
8148	17	Universe	Science News Ltr	
	26	Marysville, Washington	Newsclipping	
	26-29	Richwood, West Virginia	Newsclipping	
	29	Covington, Virginia	Newsclipping	
	29	Twinsburg, Ohio	Newsclipping	

1 - 15 OCTOBER 1962 SIGHTINGS

DATE	LOCATION	OBSERVER	EVALUATION
8/49 Oct	North Carolina	[REDACTED] (PHOTO)	Other (FLAW IN NEGATIVE)
8/50 1	Duluth, Minnesota	[REDACTED]	Astro (VENUS)
8/51 2	28.18N 144.25W (Pacific)	[REDACTED]	Insufficient Data
8/52 2	Buck Island, Caribbean	[REDACTED]	Astrog (METEOR)
8/53 2	Philadelphia, Pennsylvania	[REDACTED]	Aircraft
8/54 2	Moses Lake, Washington - Moq	Multi	Astro (AURORAL REFLECTION)
8/55 3	07.00S 174.40W (Pacific)	Military	Satellite
8/56 3	Tyndall AFB, Florida	Military	Astro (METEOR)
8/57 4	Des Plaines, Illinois	[REDACTED]	Insufficient Data
8/58 4	Galdwin, North Dakota	Civilian	Insufficient Data
8/59 5	11.05N 165.19W (Pacific)	USN	Satellite
8/60 5	Suagaougou, Upper Volta	Multi (PHYSICAL S)	Other (ATLAS BOOSTER)
8/61 6	Charlottesville, Virginia	Civilian	Satellite
8/62 6-7	Naha, Okinawa	[REDACTED] (PHOTO) FILM (E)	Satellite
8/63 7	Springfield, Ohio	[REDACTED]	Other (REFLECTION)
8/64 7-8	Upper Volta, Africa	Civilian (PHYSICAL S)	Other (ATLAS BOOSTER)
8/65 10	Chicago, Illinois	[REDACTED]	Satellite
8/66 12	Forbes AFB, Kansas	Military	Aircraft
8/67 14	Granby, Quebec, Canada	[REDACTED]	Aircraft
8/68 14	6 Mile SW Pass, Mississippi	[REDACTED]	Astro (METEOR)

ADDITIONAL REPORTED SIGHTINGS (NOT CASES)

DATE	LOCATION	SOURCE	EVALUATION
Oct	Universe	Science News Ltr	
1	Ontario	Newsclipping	
3	Atlantic Ocean	Newsclipping	
4	Argentina	Newsclipping	
4	Jacksonville, Florida	Newsclipping	
6	Cuyahoga Falls, Ohio	Newsclipping	
7	Pretoric, South Africa	Newsclipping	
10	Jacksonville, Florida	Newsclipping	
11	Akron, Ohio	Newsclipping	
11	Canton, Ohio	Newsclipping	
11	Holland, Michigan	[REDACTED] (Ltr)	
13-14	Buchan Area, Scotland	Newsclipping	
14	Formosa, Argentina	Newsclipping	

(E) IN SEPARATE FOLDER

16 - 30 OCTOBER 1962 SIGHTINGS

<u>DATE</u>	<u>LOCATION</u>	<u>OBSERVER</u>	<u>EVALUATION</u>
817016	61.45N 16.09W (Atlantic)	Military	Insufficient Data
817117	Donaldsville, Louisiana	[REDACTED]	Other (MISSILE)
817217	Stamford, Connecticut	[REDACTED]	Aircraft
817318	Chicago, Illinois	[REDACTED]	Insufficient Data
817418	Nebraska-South Dakota	Milti	Astro (METEOR)
817518	37.12N 173.12W (Pacific)	Military	Insufficient Data
817619	Eutaw, Alabama	[REDACTED]	Astro (SIRIUS)
817720	Bristol, Rhode Island	[REDACTED]	Other (PLASTIC)
817820	Wells, Maine	[REDACTED]	Astro (METEOR)
817920	Pacific Grove, California	[REDACTED]	Astro (METEOR)
818022	65.20N 28.50W (Atlantic)	Military	Satellite
818123	60.14N 13.36W (Atlantic)	Military	Satellite
818223	Farmington, Utah "DUCK HUNTER CASE"	[REDACTED]	UNIDENTIFIED
818325	Neosho, Missouri	Milti	Other (MUNITIONS TEST)
818425	Near Canton Island (Pacific)	Civil Air	Insufficient Data
818526	24.14N 151.26W (Pacific)	Military	Other (REFRACTION MOON)
818626	Corpus Christi, Texas	[REDACTED] (PHYSICAL S)	Other (BOTTLE GLASS)
818727	Auburn, Alabama	Military	Insufficient Data
818827	Atlantic, E of Canaveral	[REDACTED]	Other (MISSILE)
818927	Norton, Connecticut	[REDACTED]	Insufficient Data
819029	Moorehead, Minnesota	[REDACTED]	Insufficient Data
819129	Altadena, California	Milti	Balloon
819231	Kettering, Ohio	[REDACTED]	Aircraft

ADDITIONAL REPORTED SIGHTINGS (NOT CASES)

<u>DATE</u>	<u>LOCATION</u>	<u>SOURCE</u>	<u>EVALUATION</u>
late Oct	Delta, Colorado	Newsclipping	
18	Codeby, Utah	Newsclipping	
19	Beverly Hills, California	[REDACTED] (tr)	
24	El Cajon, California	Newsclipping	
24	Kent, Ohio	Newsclipping	
26	Colorado	Newsclipping	
28	Woburn, Massachusetts	Newsclipping	

⊕ In separate folder

NOVEMBER 1962 SIGHTINGS

DATE	LOCATION	OBSERVER	EVALUATION	
8194	Nov/Dec			
8195	1	Tanganyika, East Africa	Civilian	Other (CONTRAIL)
8196	1	Sudan, East Africa	[REDACTED]	Other (SCINTILLANT CLOUD)
8197	1	Woburn, Massachusetts	[REDACTED]	Other (PSYCHOLOGICAL)
8198	1	Metairie, Louisiana	[REDACTED]	Aircraft
8199	2	43.25N 67.00W (Atlantic)	[REDACTED]	Astros (METEOR)
8200	2	Alexis Creek, British Columbia	Canada (PHYSICAL S)	Other (CHAFF CONTAINER)
8201	3	34.00N 176.25W (Pacific)	Military	Satellite
8202	4	Paramaribo, Surinam, S.A.	[REDACTED]	Satellite
8203	5	40.03N 174.44W (Pacific)	Military	Astro (METEOR)
8204	5	Little Rock, Arkansas	Military	Other (WAR GAMES)
8205	7	Westover, AFB, Massachusetts	[REDACTED] Military	Aircraft
8206	8	Baltimore, Maryland	[REDACTED]	Other (NASA SODIUM SHOT)
8207	10	20N 179W (Pacific)	Military	Insufficient Data
8208	11	North Star Bay, Greenland	Military	Insufficient Data
8209	11	Silver Spring, Maryland	[REDACTED] (PHOTO)	Insufficient Data
8210	11	New Orleans, Louisiana	Military	Insufficient Data
8210	14	35.00N 127.00W (Pacific)	Military	Other (MISSILE)
8211	16	Cooch Bay - North Bend, Oregon	[REDACTED]	Insufficient Data
8212	16	Madison, Tennessee	[REDACTED]	Astro (METEOR)
8213	16	Tamiami, Florida	Eastern Airlines	Aircraft
8214	16	11.59N 160.49W (Pacific)	Civilian	Insufficient Data
8215	17	Tampa, Florida	[REDACTED]	UNIDENTIFIED
8216	20	Montivideo, Minnesota	[REDACTED]	Astro (METEOR)
8217	20	Klamath, California	[REDACTED]	Balloon
8218	20	23.46N 69.19W	[REDACTED]	Satellite
8219	20	Arizona-New Mexico	Multi	Astro (METEOR)
8220	22	20.12N 174.30W (Pacific)	Military	Insufficient Data
8221	23	16.08N 131.58W (Pacific)	Military	Insufficient Data
8222	27	Westover AFB, Massachusetts	[REDACTED]	Astro (STAR/PLANET)
8223	29	Concord, Vermont	[REDACTED]	Astro (METEOR)
8224	29	Cora, Wyoming	[REDACTED]	Balloon
8225	29	West Union, Ohio	Civilian	Insufficient Data
8226	30	Cedar Lake, Wisconsin	[REDACTED]	Astro (METEOR)
8227	30	Muskegon, Michigan	[REDACTED]	Aircraft

ADDITIONAL REPORTED SIGHTINGS (NOT CASES)

DATE	LOCATION	SOURCE	EVALUATION
Nov	Universe	Science News Ltr	
5	Tucuman, Argentina	Newsclipping	
8	Tucuman, Argentina	Newsclipping	
8	43.03N 17.35W (Atlantic)	Mag (CIRVISRPT)	
10-15	Argentina	Mag (CIRVISRPT)	
23	Lethbridge, Alberta, Canada	Newsclipping	
25	Northampton, Ohio	Newsclipping	
25	Trinidad, Colorado	[REDACTED] (Ltr)	
27	Cuyahoga Falls, Ohio	Newsclipping	
■	Edinburgh, Scotland	Newsclipping	

DECEMBER 1962 SIGHTINGS

<u>DATE</u>	<u>LOCATION</u>	<u>OBSERVER</u>	<u>EVALUATION</u>
82011	East Point, Georgia	██████████	Balloon
82011	Arlington, Massachusetts	██████████	Aircraft
82013	64.45N 29.45W (Atlantic)	Military	Astro (METEOR)
82023	25.5N 85.4W (Gulf of Mexico)	██████████	Insufficient Data
82024	Ridgefield, Connecticut	██████████	Aircraft
82046	66N 28W (Atlantic)	Military	Satellite
82056	San Mateo, California	██████████	Other (UNRELIABLE REPORT)
82067	45.50N 173.30W (Pacific)	Military	Insufficient Data
82078	Lincoln Park, Michigan	██████████ (PHOTO)	Other (CONFLICTING DATA)
820810	Brooklyn, New York	Multi	Other (SEARCHLIGHT)
820911	Ashland, Oregon	██████████	Astro (METEOR)
821013	Robbins AFB, Georgia	██████████	Astro (METEOR)
8211DR13	Charlottetown, P.E.I., Canada	██████████	Other (UNRELIABLE REPORT)
821213-14	Greenfield, California	Multi	Balloon
821314	Pound Ridge, New York/Wilton, Conn	Multi	Astro (METEOR)
821416	61.38N 07.15W (Atlantic)	Military	Insufficient Data
821518	Huntington, West Virginia	██████████	Satellite
821618	Tirol, Italy	██████████	Astro (METEOR)
821720	Cambria, California	Multi	Astro (VENUS)
821820	Worcester, Massachusetts	██████████	Insufficient Data
821921	Venezuela	██████████ (PHOTO)	Insufficient Data
822028	Miamisburg, Ohio	██████████	Astro (VENUS)
822130	102.18N 162.09W (Pacific)	██████████	Satellite

ADDITIONAL REPORTED SIGHTINGS (NOT CASES)

<u>DATE</u>	<u>LOCATION</u>	<u>SOURCE</u>	<u>EVALUATION</u>
Dec	Universe	Science News Ltr	
Dec	Akron, Ohio	Newsclipping	
2	Riverside, California	Newsclipping	
12	Osaka, Japan	Newsclipping	
12	Kent, Ohio	Newsclipping	
18	Milan, Italy	Newsclipping	
19	Tacoma, Seattle, Washington	Newsclipping	
20	Milan, Italy	Newsclipping	
22	Buenos Aires, Argentina	Newsclipping	
28	Akron, Ohio	Newsclipping	
29	Clifton, England	Newsclipping	

1 - 31 JANUARY 1963 SIGHTINGS

DATE	LOCATION	OBSERVER	EVALUATION
8253 2	Forbes AFB, Kansas	Military	Astro (METEOR)
8254 2	Akron, Ohio (Ravenna)	[REDACTED]	INSUFFICIENT DATA
8255 5	Nantucket Point, Long Island, N. Y.	[REDACTED]	INSUFFICIENT DATA
8256 5	Mayaguana, Bahamas	Military	Astro (STAR/PLANET)
8257 7 (DR)	Akron, Ohio	[REDACTED]	INSUFFICIENT DATA
8258 8	College Park, Maryland	[REDACTED]	Other (CHAFT)
8259 9	West Carrollton, Ohio	[REDACTED]	AIRCRAFT
8260 14	Silver Spring, Maryland	[REDACTED]	INSUFFICIENT DATA
8261 17	Ludlow, Massachusetts	[REDACTED]	AIRCRAFT
8262 19	43.59N 124.51W (Pacific)	[REDACTED]	BALLOON
8263 21	Rockport AFB, Texas	[REDACTED]	Astro (METEOR)
8264 21	Bellflower, California	[REDACTED]	INSUFFICIENT DATA
8265 25	Minneapolis, Minnesota	[REDACTED]	SATELLITE
8266 29	Loring AFB, Maine	Military	AIRCRAFT
8267 30	60 37N 11 02 W (North Atlantic)	Military	INSUFFICIENT DATA
8268 30	Chicago, Illinois	[REDACTED]	SATELLITE
8269 31	33.30N 56 55W (Atlantic)	Military	AIRCRAFT Astro (METEOR)

ADDITIONAL REPORTED SIGHTINGS (NOT CASES)

DATE	LOCATION	SOURCE	EVALUATION
1963	Detroit, Michigan	[REDACTED] (221)	
Jan	Universe	Science News Ltr	
Jan	Bahia Blanca, Argentina	News Clipping	
Jan	Tucuman, Argentina	" "	
1	Canton, Ohio	" "	
3	Cordoba, Tucuman, Argentina	" "	
9	Cuyahoga Falls, Ohio	" "	
14	Canton, Ohio	" "	
17	Puerto Garibaldi, Argentina	" "	
18	Kimberley, South Africa	" "	
21	Solon, Ohio	" "	
23	Arica, Chile	" "	
23	North Royalton, Ohio	" "	
24	Cuyahoga Falls, Ohio	" "	
24	East London, South Africa	" "	
28	Arica, Chile	" "	
28	Durban, South Africa	" "	
28	Shilton, England	" "	
29	Arica, Chile	" "	
30	Loa, Peru	" "	
31	Tucuman, Argentina	" "	

1 - 28 FEBRUARY 1963 SIGHTINGS

DATE	LOCATION	OBSERVER	EVALUATION
8271	5 44.55N 177 15W (Pacific)	Military	Astro (METEOR)
8272	6 Motelballo, Virginia	Abara & Chambers	Astro (VEGA)
8273	6 Chester, Pennsylvania	McCray	Other (UNRELIABLE REPORT)
8274	7 Gibson City, Illinois	Hutchcraft	Other (LIGHT ON TOWER)
8275	7 15.34N 100 48W (Pacific)	Military	SATELLITE
8276	8 39.30N 172 30W (Pacific)	Military	SATELLITE
8277	8 Maysville, Kentucky	Pyles	AIRCRAFT
8278	11 Los Angeles, California	Lama	Other (CONTRAILS)
8279	12 Phoenix, Arizona	Breen	INSUFFICIENT DATA
8280	13 Rydall, Pennsylvania	Tieger	AIRCRAFT
8281	14 Wilmington, North Carolina	Hatcher	Astro (VENUS)
8282	14 Duluth, Minnesota	Nichols	Astro (METEOR)
8283	16 Huntington, West Virginia	James	AIRCRAFT
8284	17 Iran	Border Guards	INSUFFICIENT DATA
8285	20 Lajes, Azores	Military	BALLOON
8286	24 21 26N 158.20W (Pacific)	Civilian	Astro (METEOR)
8287	28 Winslow, Arizona	Civilian	Other (CLOUD)

ADDITIONAL REPORTED SIGHTINGS (NOT CASES)

DATE	LOCATION	SOURCE	EVALUATION
Feb	Universe	Science News Ltr	
Feb	Asuncion, Paraguay	News Clipping	
2	Robertsville, Ohio	" "	
4	Tucuman, Argentina	" "	
4	Blenheim, New Zealand	" "	
5	Pieve di Sacco, Italy	" "	
5	Glendale, California	" "	
7	Alberti Province, Argentina	" "	
14	Mt Carmel, California	" "	
15	Mo, Australia	" "	
16	Barberton, Ohio	" "	
18	Maiden, North Carolina	" "	
18	Reno, Nevada	" "	
21	Belgrade, Montana	" "	
21	Bozeman, Montana	" "	
21	Trenton, N. J.	" "	
21	Highcliffe, England	" "	
23	Nagoya, Japan	" "	
25	Orchard City, Colorado	" "	
27	Modesto, California	" "	
28	Mt. Carmel, California	" "	

1 - 31 MARCH 1963 SIGHTINGS

DATE	LOCATION	OBSERVER	EVALUATION
8289	Spring	Toussville, Alabama	
8290	Mar	Garden City, Michigan	Other (TEST VEHICLE)
8291	1	Gernsny	AIRCRAFT
8292	6	Louisiana, Arkansas, Texas	Astro (METEOR)
8293	6	Houston, Texas	Astro (METEOR)
8294	6	Southern California	Astro (METEOR)
8295	11	San Diego, California	Other (METALLIC PARACHUTE FROM PT MUDU)
8296	11	Honolulu, Hawaii	Other (ATLAS MISSILE)
8297	12	41 35N 146 17E (Pacific)	Other (ATLAS MISSILE)
8298	13	4.35N 176 41W (Pacific)	Astro (METEOR)
8299	14	34 57N 176 43W (Pacific)	INSUFFICIENT DATA
8300	15	03.45S 168.19W (Pacific)	Astro (METEOR)
8301	15	36.32N 174.02W (Pacific)	INSUFFICIENT DATA
8302	17	Naperville, Illinois	SATELLITE
8303	17 - 31	North Andover, Massachusetts	INSUFFICIENT DATA
8304	17	Crestview, Florida	Other (UNRELIABLE REPORT)
8305	18	47.20N 169.50W (Pacific)	Other (BIRDS)
8306	18	San Juan, Puerto Rico	SATELLITE
8307	18	San Bernardino, California	INSUFFICIENT DATA
8308	20	Ops Locks, Florida	Other (UNRELIABLE REPORT)
8309	21	Lebanon, Ohio	Other (PHYSIOLOGICAL CAUSES)
8310	23	Babylon, New York	BALLOON
8311	23	Atlanta, Georgia	SATELLITE
8312	24	Dayton, Ohio	Astro (METEOR)
8313	25	Chevy Chase, Maryland	SATELLITE
8314	26	Duluth & French River, Maryland	Astro (METEOR)
8315	27	32 17N 117 22W (Pacific)	Astro (METEOR)
8316	28	35 00N 48 00W (Atlantic)	SATELLITE
8317	31	Dayton, Ohio	SATELLITE
8318	31	Brooklyn, New York	SATELLITE

ADDITIONAL REPORTED SIGHTINGS (NOT CASES)

DATE	LOCATION	SOURCE	EVALUATION
Mar	Universe	Science News Ltr	
2	Yeovil, England	Flying Saucer Review	
6	Cleveland, Ohio	FSIC	
6	Wimbledon, London, England	Flying Saucer Review	
9	Lewistown, Montana	Saucer News	
10	Didcot, England	Flying Saucer Review	
12	Albany, New York	Saucer News, IAPA	
20	Rathlin Island, Ireland	Flying Saucer Review	
21	Wallsend, England	Flying Saucer Review	
22	Akron, Ohio	FSIC	
22	Richardson, Texas	APRO Bulletin	
24	Akron, Ohio	FSIC	
26-27	Akron, Ohio	FSIC	
28	Canton, Ohio	FSIC	
28	Portage Lakes Area, Ohio	FSIC	
31	Wooster, Ohio	FSIC	

1 - 30 APRIL 1963 SIGHTINGS

DATE	LOCATION	OBSERVER	EVALUATION
8320	1 Suva, Fiji Islands	Multiple	Astro (METEOR)
8321	3 Joliet, Illinois	[REDACTED]	Other (UNRELIABLE REPORT)
8322	3 Chantilly, Virginia	[REDACTED]	AIRCRAFT
8323	3 12 32N 177 20W (Pacific)	Military	SATELLITE
8324	7 Duluth, Minnesota	[REDACTED]	INSUFFICIENT DATA
8325	8 62 25N 10 24W (Atlantic)	Military	SATELLITE
8326	9 Duluth, Minnesota	[REDACTED]	AIRCRAFT
8327	11 02N 168 37W (Pacific)	Quantas Airlines	SATELLITE
8328	13 Tampa, Florida	[REDACTED]	AIRCRAFT
8329	13 Monroeville, Wyoming	[REDACTED]	SATELLITE
8330	14 Kettering, Ohio	[REDACTED]	SATELLITE
8331	15 Jebel, Lebanon	[REDACTED]	AIRCRAFT
8332	15 24 13N 166 23W (Pacific)	Military	INSUFFICIENT DATA
8333	16 Gloucester, Massachusetts	[REDACTED]	INSUFFICIENT DATA
8334	18 Chantilly, Virginia	[REDACTED]	AIRCRAFT
8335	21 42 20N 173W (Pacific)	Military	INSUFFICIENT DATA
8336	22 Speedway, Indiana	[REDACTED]	AIRCRAFT
8337	22 Macon, Georgia	[REDACTED]	Other (UNRELIABLE REPORT)
8338	22 Kauai, Hawaii	[REDACTED]	AIRCRAFT
8339	2 Cloque, Minnesota	[REDACTED]	Astro (METEOR)
8340	23 Hawthorn, Nevada	Military	Astro (METEOR)
8341	23 Kauai, Hawaii	[REDACTED]	SATELLITE
8342	24 Lorton, Virginia	[REDACTED]	Astro (SUN DOG)
8343	26 21N 173W (Pacific)	[REDACTED]	SATELLITE
8344	27 Pearl Harbor, Hawaii	[REDACTED]	BALLOON
8345	28 02 20N 173W (Pacific)	Civil Air Lines	SATELLITE

APPENDIX B REPORTED SIGHTINGS ()

DATE	LOCATION	SOURCE	EVALUATION
1	Illinois	Science News Inc	
1	Petaluma, California	Saucer News	
4	Akron, Ohio	F&IC	
4	London, England	FSR	
5	Cuyahoga Falls, Ohio	FSIC	
5	South California	TAPA	
7	San Diego, California	F&IC	
7	Copenhagen, Denmark	TAPA	
8	Newcastle, England	FSR	
8	New South Wales, Australia	APRO Bulletin	
12	Hollister, California	TAPA	
16	El Cajon, California	TAPA	
17	Massachusetts	FSR	
17	River, Wisconsin	Science News	
17	Christchurch, New Zealand	TAPA	
17	New Jersey Area	Eye & Telescope Rep	
17	Northridge, California	TAPA	

1 - 31 MAY 1963 SIGHTINGS

<u>DATE</u>	<u>LOCATION</u>	<u>OBSERVER</u>	<u>EVALUATION</u>
8347	1 Silver Grove, Kentucky	[REDACTED]	Other (UNRELIABLE REPORT)
8348	3 29 57N 140 03W (Pacific)	Military	BALLOON
8349	4 Ocean City, Maryland	[REDACTED]	AIRCRAFT
8350	5 Arlington Heights, Illinois	[REDACTED]	BALLOON
8351	6 Whiteman AFB, Missouri	Military	BALLOON
8352	8 North Vernon, Indiana	Civilian (PHYSICAL SPECIMEN)	Other (ASD TEST VEHICLE W/PARACHUTE)
8353	8 58 15N 169.20W (Pacific)	Military	AIRCRAFT
8354	11 Northfield, Illinois	[REDACTED]	AIRCRAFT
8355	15 Louisiana-Mississippi Area	Multiple	Other (ROCKET LAUNCH)
8356	15 Beaufort, South Carolina	[REDACTED]	AIRCRAFT
8357	15 Evanston, Illinois	[REDACTED]	AIRCRAFT
8358	17 46.13N 173.53W (Pacific)	Military	Other (FLARE)
8359	17 46.15N 171 15W (Pacific)	Military	Astro (METEOR)
8360	18 New Plymouth, New Zealand	[REDACTED]	UNIDENTIFIED
8361	21 40.02N 10.16E (Atlantic)	Military	Other (MISSILE/ROCKET)
8362	22 Parkersburg, West Virginia	[REDACTED]	Astro (METEOR)
8363	22 Pequannock, New Jersey	[REDACTED]	UNIDENTIFIED
8364	22 43.20N 172 50W (Pacific)	Military	Astro (METEOR)
8365	24 Haleiwa, Oahu, Hawaii	Military	INSUFFICIENT DATA
8366	26 Gulf of Mexico	Military	INSUFFICIENT DATA
8367	28 Philadelphia, Pennsylvania	Civilian	Other (CONTRAILS)
8368	29 30 52N 169 00W (Pacific)	Military	INSUFFICIENT DATA
8369	31 44N 49W (Atlantic)	Military	Other (ELECTRONIC INTERFERENCE FROM WITHIN AIRCRAFT)

ADDITIONAL REPORTED SIGHTINGS (NOT CASES)

<u>DATE</u>	<u>LOCATION</u>	<u>SOURCE</u>	<u>EVALUATION</u>
May	Juivers+	Science News Ltr	
May	Samoset, Florida	[REDACTED] (Ltr)	
May	Boskioof, South Africa	[REDACTED]	
5-6	Northern Hemisphere	Sky & TX	
6	Westlake, Ohio	IAPA	
7	Liverpool, England	IAPA, FSR	
7	New Orleans, Louisiana	IAPA	
9	Mt Zion, Wisconsin	IAPA	
10	Eagle Bend, Minnesota	AFRO	
10	Belfast, Maine	FSR	
13	Northern Ireland	FSIC, FSR	
17	Miami, Florida	IAPA	
18	Cuyahoga Falls, Ohio	FSIC	
20	South Australia	FSR, Saucer News	
21	Bebington, England	FSR	
27	Australia	FSR	
29	Canberra, Australia	FSIC, FSR	

1 - 16 JUNE 1963 SIGHTINGS

DATE	LOCATION	OBSERVER	EVALUATION
8371	Summer Middletown, New York	[REDACTED]	UNIDENTIFIED
8372	4 Mesa, Arizona	[REDACTED]	Astro (SUN DOG)
8373	8 Dayton, Ohio	[REDACTED]	SATELLITE
8374	8 Skokie, Illinois	[REDACTED]	INSUFFICIENT DATA
8375	9 Seattle, Washington	[REDACTED]	AIRCRAFT
8376	9 Xenia, Ohio	[REDACTED]	AIRCRAFT
8377	9 Sioux City, Iowa	[REDACTED]	SATELLITE
8378	11 25.8N 89.56W (Gulf of Mexico)	[REDACTED]	SATELLITE
8379	13 Dayton, Ohio	[REDACTED]	SATELLITE
8380	13 Misawa AB, Japan	Military	BALLOON
8381	13 34.00N 114.00E (Pacific)	[REDACTED]	INSUFFICIENT DATA
8382	13 Little Rock, Arkansas	[REDACTED]	AIRCRAFT
8383	13 Washington, D. C.	[REDACTED]	Other (SEARCHLIGHTS)
8384	14 Ocean Station ECHO (Atlantic)	Military	SATELLITE
8385	14 Chicago, Illinois	[REDACTED]	Other (ATMOSPHERIC CONDITIONS)
8386	14 Houston, Texas	[REDACTED]	SATELLITE
8387	14 Greensboro, North Carolina	[REDACTED]	SATELLITE
8388	15 14.27N 69.57E (Indian Ocean)	[REDACTED]	UNIDENTIFIED
8389	15 Dallas - Ft. Worth, Texas	[REDACTED] (PHOTOS)	Other (EQUIPMENT IN WHICH PHOTOGRAPHER WAS RIDING)
8390	15 San Jose, California	[REDACTED]	AIRCRAFT
8391	15 Randolph AFB, Big Springs, Webb AFB, Texas	Military - Civilian	Other (SATELLITE DECAY)
8392	15 33.40N 173.00W (Pacific)	Military	SATELLITE
8393	16 39.09N 152.6E (Pacific)	Military	AIRCRAFT
8394	16 Dayton, Ohio	[REDACTED]	SATELLITE
8395	16 San Jose, California	[REDACTED]	SATELLITE
8396	16 28.30N 162.20W (Pacific)	Military	SATELLITE
8397	16 28N 162 W (Pacific)	Military	SATELLITE
8398	16 Albuquerque, New Mexico	[REDACTED] (PHOTOS)	Other (SOX)

ADDITIONAL REPORTED SIGHTINGS (NOT CASES)

DATE	LOCATION	SOURCE	EVALUATION
June	Universe	Science News Ltr	
June	Sturgis, Michigan	[REDACTED] (Ltr)	
1	Chicago, Illinois	News Clipping	
1	Hong Kong, China	" "	
8	West Hollywood, Florida	" "	
4	Lyle, Minnesota	" "	
6	Surrey, England	" "	
8	Northbrook, Illinois	" "	
8399 9	Sussex, England	" "	
9	Barberton, Ohio	" "	
10	Concordia, Argentina	" "	
10	Tallmadge, Ohio	" "	
11-12	Boulder City, Colorado	" "	
12	New Zealand	" "	
13	North Scituate, Mass.	" "	
13	Elgin, Illinois	" "	

1 - 18 JUNE 1963 SIGHTINGS

ADDITIONAL REPORTED SIGHTINGS (NOT CASES)

<u>DATE</u>	<u>LOCATION</u>	<u>SOURCE</u>	<u>EVALUATION</u>
239 { 16	North City, New Zealand	News Clipping	
16	Cleveland, Ohio	" "	
18	--Garfield, New Jersey	 (Ltr)	

17 - 30 JUNE 1963 SIGHTINGS

DATE	LOCATION	OBSERVER	EVALUATION
8400 17	Lincolnwood, Illinois	[REDACTED]	INSUFFICIENT DATA
8401 17	36.25N 155.52E (Pacific)	Military	INSUFFICIENT DATA
8402 17	Dayton, Ohio	[REDACTED]	SATELLITE
8403 17	Dayton, Ohio	[REDACTED]	SATELLITE
8404 17	Oahu, Hawaii	Military	Astro (METEOR)
8405 18	Niagara Falls, New York	Multiple	1. Astro (JUPITER) 2. SATELLITE 3. Other (Misinterpretation of conventional objects)
8406 18-24	Shinya, Japan - San Pedro, Calif.	[REDACTED]	SATELLITE
8407 19	42.20N 172.00W	Military	INSUFFICIENT DATA
8408 20	North of Midway (Pacific)	Military	SATELLITE
8409 20	Gulf of Mexico	[REDACTED]	SATELLITE
8410 20	33.12N 168.36E (Pacific)	Military	INSUFFICIENT DATA
8411 21	South of Midway (Pacific)	Military	SATELLITE
8412 22	Reynoldsville, Pennsylvania	[REDACTED]	INSUFFICIENT DATA
8413 22	Beavercreek, Ohio	[REDACTED]	BALLOON
8414 23	Chicago, Illinois	[REDACTED]	INSUFFICIENT DATA
8415 24	Versailles, Missouri	[REDACTED]	BALLOON
8416 24	Dayton, Ohio	[REDACTED]	SATELLITE
8417 24	39.38N 172.30W (Pacific)	Military	SATELLITE
8418 24-25	Frankfurt, New York	[REDACTED]	SATELLITE
8419 25	Fairfield, Connecticut	Unsigned Letter	AIRCRAFT
8420 25	Mt. Vernon, New York	[REDACTED]	AIRCRAFT
8421 25	New Carlisle, Ohio	[REDACTED]	AIRCRAFT
8422 25-26	Weymouth, Massachusetts	[REDACTED]	INSUFFICIENT DATA
8423 26	Weymouth, Massachusetts	[REDACTED]	AIRCRAFT
8424 26	31.45N 176.25W (Pacific)	Military	INSUFFICIENT DATA
8425 26	Pearl River, New York	[REDACTED]	AIRCRAFT
8426 26	Texasana, Texas	[REDACTED]	BALLOON
8427 27	Von Gray, Texas	[REDACTED]	BALLOON
8428 27	Ironton, Ohio	[REDACTED]	BALLOON
8429 27	Hocwille, Maryland	[REDACTED]	INSUFFICIENT DATA
8430 27	Budd Lake, New Jersey	[REDACTED]	SATELLITE
8431 28	North Branford, Connecticut	[REDACTED]	INSUFFICIENT DATA
8432 29	Dayton, Ohio	[REDACTED]	SATELLITE

ADDITIONAL REPORTED SIGHTINGS (NOT CASES)

DATE	LOCATION	SOURCE	EVALUATION
8433 18-24	Andes Mountains, Argentina	News Clipping	
8433 21	Cedar Rapids, Iowa	IAPA	
8433 23	Medina, Ohio	FSIC	
8433 26	Rockland, Massachusetts	APRO	

1 - 17 JULY SIGHTINGS 1963

<u>DATE</u>	<u>LOCATION</u>	<u>OBSERVER</u>	<u>EVALUATION</u>	
1	Glen Ellyn, Illinois	██████████	UNIDENTIFIED	8434
1	Oakhurst, New Jersey	██████████	SATELLITE	8435
2	35W 35W (Atlantic)	Military	AIRCRAFT	8436
3	Klamath Falls, Oregon	██████████	INSUFFICIENT DATA	8437
4	26.04N 127.53E (Far East)	Military	SATELLITE	8438
4	25 02N 127 15E (Far East)	Military	SATELLITE	8439
4	Hamilton, Montana	██████████	SATELLITE	8440
4	Greensboro, N. C.	██████████	INSUFFICIENT DATA	8441
6	Sioux City, Iowa	██████████	AIRCRAFT	8442
6	Sioux City, Iowa	██████████	SATELLITE	8443
8	Gulf of Mexico	British Ship	SATELLITE	8444
9	Arlington Heights, Illinois	██████████	SATELLITE	8445
10	Dayton, Ohio	██████████	AIRCRAFT	8446
11	Ludington, Michigan	██████████	AIRCRAFT	8447
15	22 02N 117.06E (Far East)	Military	SATELLITE	8448
15	Plainview, L. I., New York	██████████ (PHOTOS)	Other (LENS FLARE)	8449
15	East Orange, New Jersey	██████████	SATELLITE	8450
16	Baker, Oregon	Military	BALLOON	8451
16	35 38N 176.23W (Pacific)	Military	SATELLITE	8452
17	Spencer, West Virginia	██████████	SATELLITE	8453

ADDITIONAL REPORTED SIGHTINGS (NOT CASES)

<u>DATE</u>	<u>LOCATION</u>	<u>SOURCE</u>	<u>EVALUATION</u>
1	Turnerville, Georgia	News Clipping	} 8454
2	Johnson City, Tenn.	██████████ (Green 164)	
4	Weymouth, Mass.	News Clipping	
7	Bantam, Conn	" "	
8	Alliance, Ohio	" "	
10	Northbrook, Illinois	" "	
10	Medina, Ohio	" "	
13	Elgin, Illinois	" "	
14	Great Britain	" "	
15	Wiltshire, England	" "	
17	Clinton, Ohio	" "	
17	Mansfield, Ohio	" "	
17	Akron, Ohio	" "	

18 - 31 JULY 1963 SIGHTINGS

<u>DATE</u>	<u>LOCATION</u>	<u>OBSERVER</u>	<u>EVALUATION</u>
8455 18	Three Lakes, Wisconsin	[REDACTED]	AIRCRAFT
8456 18	Lompoc, California	[REDACTED]	BALLOON
8457 18	Key West, Florida	[REDACTED]	Astro (METEOR)
8458 18	McLean, Virginia	[REDACTED]	BALLOON
8459 18	40 mi NE of Las Vegas, Virginia	Military	Other (MISSILE)
8460 19	Cooperstown, New York	[REDACTED]	1. AIRCRAFT 2. INSUFFICIENT DATA
8461 20	35.20N 174.09W (Pacific)	Military	INSUFFICIENT DATA
8462 20	Fairborn, Ohio	[REDACTED]	BALLOON
8463 21	15.34N 115.08W (Pacific)	[REDACTED]	Astro (METEOR)
8464 22	Arlington, Virginia	[REDACTED]	Astro (JUPITER)
8465 22	Englewood, Ohio	[REDACTED]	Astro (ANTARES)
8466 23	Houston, Texas	[REDACTED]	INSUFFICIENT DATA
8467 23	Stoneham, Mass.	[REDACTED]	SATELLITE
8468 24	Key West, Florida	[REDACTED]	Astro (METEOR)
8469 25	Cincinnati, Ohio	[REDACTED]	Astro (JUPITER)
8470 25	Dayton, Ohio	[REDACTED]	Astro (JUPITER)
8471 26	Hollywood, California	[REDACTED]	BALLOON
8472 26	Yakutat, Alaska	FAA Personnel	Astro (METEOR)
8473 27	Morehead, Kentucky	[REDACTED]	AIRCRAFT
8474 29	Craig, Colorado	[REDACTED]	AIRCRAFT
8475 29	Potomac, Maryland	[REDACTED]	BALLOON
8476 30	Philippines	Multiple	Other (MISSILE)
8477 31	Beaver Falls, Pennsylvania	[REDACTED]	Astro (METEOR)
8478 31-6 Aug	Searsdale, New York	[REDACTED]	AIRCRAFT

ADDITIONAL REPORTED SIGHTINGS (NOT CASES)

<u>DATE</u>	<u>LOCATION</u>	<u>SOURCE</u>	<u>EVALUATION</u>
Jul	Universe	Science News Ltr	
18	Junction City, Kansas	[REDACTED] (Form 164)	
20	Charlton Dorset, England	News Clipping	
22	Cheltenham, England	" "	
24	British Isles, Great Britain	" "	
24	Leeds, England	" "	
24	New York, New York	[REDACTED] (Green 164)	
25	Stratford-on-Avon, Great Britain	News Clipping	
25	Blackpool, England	" "	
25	Lanarkshire, Scotland	" "	
25	Trenton, Michigan	[REDACTED] (Green 164)	
26 Jul-1 Aug	Wolverhampton, England	News Clipping	
27	Bernardo de Irigoyen, Argentina	" "	
27	Cumberland, England	" "	
28	Bristol, England	" "	

18 - 31 JULY 1963 SIGHTINGS

ADDITIONAL REPORTED SIGHTINGS (NOT CASES)

<u>DATE</u>	<u>LOCATION</u>	<u>SOURCE</u>	<u>EVALUATION</u>
29 Jul	Plumerville, Arkansas	News Clipping	"
29	Chelmsford, England	" "	
29	Quincy, Mass.	" "	
29	Caracas, Venezuela	" "	
30	England	" "	
30	Nottingham, England	" "	
30	Somerset, England	" "	
31	Medway, England	" "	
31	SE England	" "	
31	Southend, England	" "	
31	Scotland	" "	

1 - 10 AUGUST 1963 SIGHTINGS

DATE	LOCATION	OBSERVER	EVALUATION
8480	Aug Plainview, New York	[REDACTED]	INSUFFICIENT DATA
8481	Aug Easton, Massachusetts	[REDACTED]	Astro (METEOR)
8482	Aug Syracuse, New York	[REDACTED]	INSUFFICIENT DATA
8483	2 Morehead, Kentucky	[REDACTED]	Other (OBJECT ATTACHED TO TEST AIRCRAFT)
8484	2 Camp Springs, Virginia	Multiple	Astro (STAR/PLANET)
8485	3 Gagnon, Maine	[REDACTED]	INSUFFICIENT DATA
8486	4 Kubal, Afghanistan	Military	Astro (METEOR)
8487	4-5 Warner, New Hampshire	[REDACTED]	Astro (METEOR)
8488	5 San Antonio, Texas	[REDACTED]	BALLOON
8489	5 Melville AS, Labrador	Military	BALLOON
8490	5 West Haven, Connecticut	[REDACTED]	AIRCRAFT
8491	5-5 Akron, Ohio	Multiple	AIRCRAFT
8492	5-7 Fairfield, Illinois	Multiple	1. Astro (MOON)
8507	separate folder)		2. Astro (JUPITER)
			3. AIRCRAFT
			4. Astro (METEOR)
8493	7 Muskegon Lake, Michigan	[REDACTED]	AIRCRAFT
8494	7 Camp Kapiachuan, P. Q., Canada	[REDACTED]	AIRCRAFT
8495	7 Chicago, Illinois	[REDACTED]	AIRCRAFT
8496	7-8 Dayton, Ohio	[REDACTED]	Astro (JUPITER/ARCTURUS)
8497	7 Chicago, Illinois	[REDACTED]	INSUFFICIENT DATA
8498	7 Florida	[REDACTED]	Astro (PARHELIA)
8499	7 Superior, Wisconsin	[REDACTED]	BALLOON
8500	7 Muskegon Lake, Michigan	[REDACTED]	AIRCRAFT
8501	10 Chicago, Illinois	[REDACTED]	AIRCRAFT
8502	10 Nikiski, Alaska	[REDACTED]	Other (MISINTERPRETATION OF CONVENTIONAL OBJECT)
			AIRCRAFT

ADDITIONAL REPORTED SIGHTINGS (NOT CASES)

DATE	LOCATION	SOURCE	EVALUATION
Aug	Universe	Science News Ltr	
Aug	Middletown, N. Y.	News Clipping	
Aug	Mexico, N Y	[REDACTED] (Ltr)	
Aug	Wimbledon, England	News Clipping	
Aug	Madawaska, Maine	" "	
Aug	Waterloo, N Y	[REDACTED] (Ltr)	
8503	Blacksburgh, Va	News Clipping	
1	Walsall, England	" "	
1	London, England	" "	
1	Oxley, England	" "	
2	East Rutherford, N J	" "	
5	Mexico	" "	
5	San Fran, Mass	" "	
5	Chicago, Ill	" "	
5	Edinburgh, Scotland	" "	
5	Wiston, England	" "	
5	Centralia, Ill	" "	
5	North Vernon, N Y	" "	

11 - 31 AUGUST 1963 SIGHTINGS

DATE	LOCATION	OBSERVER	EVALUATION
8505	11 Valparaiso, Chile	[REDACTED]	AIRCRAFT
8506	11 Warrenville, Illinois	[REDACTED]	UNIDENTIFIED
8507	12 Cleveland, Ohio	[REDACTED] (See following)	Other (SALT CRYSTALS)
8508	12 Warner, New Hampshire	[REDACTED] (PHYSICAL SPEC)	AIRCRAFT
8509	12 Warner, New Hampshire	[REDACTED]	Astro (ARCTURUS)
8510	12 Warner, New Hampshire	[REDACTED]	AIRCRAFT
8511 DR	13 Seattle, Washington	[REDACTED]	INSUFFICIENT DATA
8512	13 Borger, Texas	[REDACTED]	Other (GRASS FLY EGGS)
8513	13 Smithland, Iowa	[REDACTED]	Astro (JUPITER)
8514	13-14 St Galen, Switzerland	[REDACTED]	UNIDENTIFIED
8515	14 Elia, Illinois	[REDACTED]	AIRCRAFT
8516	15 Miami, Florida	[REDACTED]	AIRCRAFT
8517	16 31 45N 175.19W (Pacific)	Military	INSUFFICIENT DATA
8518	20 Auburn, Maine	[REDACTED] (PHYSICAL SPECIMEN)	Other (CHAFF)
8519	20 Turner & Ord River, Australia	Multiple	Other (SATELLITE DECAY)
8520	20 Elko, Nevada	[REDACTED]	SATELLITE
8521	20 22 Rome, Italy	[REDACTED]	INSUFFICIENT DATA
8522	21 14 45N 170 20W (Pacific)	Military	Astro (METEOR)
8523	25 35 02N 48.15W (Atlantic)	Military	SATELLITE
8524	25 31 57N 174 25E (Pacific)	Military	INSUFFICIENT DATA
8525	26 Dayton, Ohio	Civilian	Astro (CAPELLA)
8526	28 Sangley Point, Philippines	Military	BALLOONS
8527	29 Chicago, Illinois	[REDACTED]	SATELLITE
8528	30 Vandalia, Ohio	[REDACTED]	AIRCRAFT
8529	31 Dayton, Ohio	[REDACTED]	SATELLITE

ADDITIONAL REPORTED SIGHTINGS (NOT CASES)

DATE	LOCATION	SOURCE	EVALUATION
Jul & Aug	United States	News Clipping	
12	England	" "	
13	Bourbonnais, Illinois	" "	
13	Lodi - Hackensack, N. J.	" "	
16	Gloucester, England	" "	
16	Bluford & Mt. Vernon, Ill.	" "	
16	17 Akron, Ohio	" "	
17	Baltimore, Maryland	" "	
18	Pt Kent, Maine	" "	
23	Langland, Wales	" "	
24	Parma, Ohio	" "	
26	Wadsworth, England	" "	
29	Kent, England	" "	
29	Madera, California	" "	

1 - 30 SEPTEMBER 1963 SIGHTINGS

<u>DATE</u>	<u>LOCATION</u>	<u>OBSERVER</u>	<u>EVALUATION</u>
8531	Sept Burlington, Massachusetts	[REDACTED]	INSUFFICIENT DATA
8532	Sept Tenafly, New Jersey	[REDACTED]	AIRCRAFT
8533	Sept Hendersonville, N C.	[REDACTED]	INSUFFICIENT DATA
8534	(?) 1 Djakarta, Indonesia	[REDACTED]	Astro (METEOR)
8535	1 Napa, California	[REDACTED]	AIRCRAFT
8536	1 43 20N 173.50W (Pacific)	Military	SATELLITE
8537	2 Sacramento, California	Military	Astro (JUPITER)
8538	2 Healdsburg, California	[REDACTED]	BALLOON
8539	4 Oxford, Maine	[REDACTED]	Other (HOLE IN GROUND)
8540	7 Corvallis, Oregon	[REDACTED]	SATELLITE
8541	8 Eastern Kansas	[REDACTED]	AIRCRAFT
8542	9 20 24N 155.27W (Pacific)	Civilian	INSUFFICIENT DATA
8543	10-20 San Diego, California	[REDACTED]	SATELLITE
8544	11 3 15N 175.00W (Pacific)	Military	AIRCRAFT
8545	12 Bloomington, Illinois	[REDACTED]	Astro (JUPITER)
8546	13 Dayton, Ohio	[REDACTED]	Astro (JUPITER)
8547	13 24 40N 150W (Pacific)	Civilian	SATELLITE
8548	14 Susanville, California	[REDACTED]	UNIDENTIFIED
8549	15 Vandalia, Ohio	[REDACTED]	UNIDENTIFIED
8550	15 LaGrange, Illinois	[REDACTED]	BALLOON
8551	15 Dayton, Ohio	[REDACTED]	Astro (METEOR)
8552	17 Seattle, Washington	[REDACTED]	1. SATELLITE 2. AIRCRAFT
8553	20 Pacific (Off Coast of Oregon)	Military	SATELLITE
8554	20 California - Oregon	Multiple	Astro (METEOR)
8555	22 Vernon, Texas	[REDACTED]	Astro (METEOR)
8556	22 34 30N 174.30W (Pacific)	Military	SATELLITE
8557	22-23 Cody, Wyoming	[REDACTED]	Astro (JUPITER)
8558	23 SE Oregon	Military	Astro (METEOR)
8559	23 18 2N 161.3E (Pacific)	Military	Astro (METEOR)
8560	23 Eagles Mere, Pennsylvania	[REDACTED]	AIRCRAFT
8561	23 Keesler AFB, Mississippi	[REDACTED]	Other (CONTRAILS)
8562	24 Martinsburg, Ohio	[REDACTED]	AIRCRAFT
8563	24 35.05N 152.06W (Pacific)	Military	SATELLITE
8564	24 Dagnar, Montana	[REDACTED]	Astro (METEOR)
8565	25 34.14N 125.29W (Pacific)	Military	Other (MISSILE)
8566	25 Harzimer, New York	[REDACTED]	Astro (AURORA)
8567	26 San Jose, California	Military	INSUFFICIENT DATA
8568	27 Long Beach, California	[REDACTED]	SATELLITE
8569	30 Malasnoe - Farwell, Texas	Civilian-Military	Astro (METEOR)
8570	30 20.20N 172.40W (Pacific)	Civilian	SATELLITE
8571	30 47.50N 172.20W (Pacific)	Military	SATELLITE
8572	30-7 Oct Murfreesboro, Tennessee	[REDACTED]	SATELLITE

1 - 30 SEPTEMBER 1963 SIGHTINGS

ADDITIONAL REPORTED SIGHTINGS (NOT CASES)

<u>DATE</u>	<u>LOCATION</u>	<u>SOURCE</u>	<u>EVALUATION</u>
8573 { Sept	Universe	Science News Ltr	
Sept	Kent, England	News Clipping	
Sept	Southampton, England	" "	
3	Southern California	" "	
8	Lancashire, England	" "	
12	Cape Cod	" "	
13	Acron, Ohio	" "	
16	Los Angeles, California	" "	
19	South Dudley, Australia	" "	
20	Huntsville, Arkansas	" "	
24	St. Charles, Missouri	" "	
DR 26	Dayton, Ohio	MR (Sgt Baker)	

1 - 31 OCTOBER 1963 SIGHTINGS

8574	DATE	LOCATION	OBSERVER	EVALUATION
8574	Fall	Thaxton, Virginia	[REDACTED] (PHYS. SPECIMEN)	Other (THISTLE BLOOMS)
8575	Fall	Tupper Lake, New York	[REDACTED] (PHOTOS)	Other (CREASE IN NEGATIVE & VAPOR CLOUDS)
8576	Oct	Milwaukee, Wisconsin	[REDACTED]	INSUFFICIENT DATA
8577	2	Concord, North Carolina	[REDACTED]	SATELLITE
8578	2	Baltimore, Maryland	[REDACTED]	INSUFFICIENT DATA
8579	3	Asaland, Kentucky	[REDACTED]	AIRCRAFT
8580	3	Dayton, Ohio	Multiple	AIRCRAFT
8581	4	Bedford, Ohio	[REDACTED]	UNIDENTIFIED
8582	5	Pasadena, California	[REDACTED]	AIRCRAFT
8583	6	Philadelphia, Pennsylvania	[REDACTED]	Other (UNRELIABLE REPORT)
8584	6	Dayton, Ohio (CASE MISSING)	Military	Astro (METEOR)
8585	7	Lanham, Maryland	[REDACTED]	BALLOON
8586	8	Charleston AFB, South Carolina	Military	Astro (METEOR)
8587	8	32 07N 117 17W (Pacific)	[REDACTED]	SATELLITE
8588	8 - 10	Dayton, Ohio	[REDACTED]	Astro (JUPITER)
8589	9	Fallon, Nevada	Military	Astro (JUPITER)
8590	9	Kansas City, Missouri	[REDACTED]	INSUFFICIENT DATA
8591	9	40N 174 40W (Pacific)	Military	SATELLITE
8592	10	Dayton, Ohio	Civilian	SATELLITE
8593	11	Santa Fe, Argentina	[REDACTED]	INSUFFICIENT DATA
8594	12	43 40N 173 30W (Pacific)	Military	SATELLITE
8595	12	Padding, California	[REDACTED]	INSUFFICIENT DATA
8596	14	St John, California CANADA	[REDACTED]	SATELLITE
8597	14	Lookout Mountain, Oregon	[REDACTED]	Astro (METEOR)
8598	16	Elmendorf AFB, Alaska	Military	Astro (METEOR)
8599	19	Reeds Port, Oregon	Military	Astro (METEOR)
8600	19	Bournemouth, England	[REDACTED]	Astro (STAR/PLANET)
8601	19	Barbers Point, Hawaii	Military	Other (MISSILE)
8602	23	New Hampton, New Hampshire	[REDACTED]	Other (CONFLICTING DATA)
8603	23	Meridian, Idaho	[REDACTED]	UNIDENTIFIED
8604	24	Cupar Fife, Scotland	[REDACTED]	UNIDENTIFIED
8605	25	21 49N 151 10W (Pacific)	Northwest Airlines	INSUFFICIENT DATA
8613	27	Mitchell, South Dakota	[REDACTED]	AIRCRAFT
8606	28	Greene, New York	[REDACTED]	AIRCRAFT
8607	29	Fairfield, Illinois	[REDACTED] (PHYSICAL SPECIMEN)	Other (ROCK)
8608	29	Lincoln Park, Michigan	[REDACTED]	INSUFFICIENT DATA
8609	30	Fairborn, Ohio	[REDACTED]	AIRCRAFT
8610	31	Saudi Arabia	[REDACTED]	Astro (METEOR)
8611	31	Jacksonville, Florida	[REDACTED]	AIRCRAFT

ADDITIONAL REPORTED SIGHTINGS (NOT CASES)

	DATE	LOCATION	SOURCE	EVALUATION
8612	Oct	Argentina	News Clipping	
	1	Dover Foxcroft, Maine	" "	
	1	Arkansas County, Arkansas	" "	
	12	Monte Maiz, Argentina	" "	
	18	Provincia, Argentina	" "	

(*) separate folder

1 - 30 NOVEMBER 1963 SIGHTINGS

DATE	LOCATION	OBSERVER	EVALUATION
8514	2a - St. Peter, Illinois	Civilians	Astro (METEOR)
8515	22 - Bean Blossom, Indiana	[REDACTED]	Astro (METEOR)
8516	3 - 40.00N 174.00W (Pacific)	Military	INSUFFICIENT DATA
8517	5 - Kindley AFB, Bermuda	Military	Astro (JUPITER)
8518	5 - Nebraska Iowa	Civilian - Military	Astro (METEOR)
8519	8 - Conde, Bahia, Brazil	Civilian	Other (HOAX)
8520	11 - Duncanville, Texas	[REDACTED]	INSUFFICIENT DATA
8521	11 - 40N 173W (Pacific)	Military	INSUFFICIENT DATA
8522	12 - St. Claire County, Michigan	Multiple	AIRCRAFT
8523	14 - Stead AFB, Nevada	[REDACTED]	Other (MISSILE)
8524	16 - 35 5N 72 5W (Atlantic)	Military	Other (PLANE)
8525	17 - 33N 177W (Pacific)	Multiple	Astro (METEOR)
8526	18 - New Platz, New York	Multiple	Astro (METEOR)
8527	18 - 32 10N 177 20W (Pacific)	Military	SATELLITE
8528	19 - Mt. Dora, Florida	Civilian	Other (UNRELIABLE REPORT)
8529	19 - Phoenix, Arizona	[REDACTED]	Astro (SPICA)
8530	19 - 37 00N 173 30W (Pacific)	Military	Astro (METEOR)
8531	21 - West Nyack, New York	[REDACTED]	Astro (METEOR)
8532	21 - 41 50N 60, 30W (Atlantic)	Military	AIRCRAFT
8533	27 - Kenema, Sierra Leone, Africa	[REDACTED]	Other (MISSILE)
8534	27 - Monrovia, Liberia, Africa	Multiple	Other (MISSILE)
8535	27 - Pennsylvania	[REDACTED]	Astro (METEOR)
8535	30 - Knoxville, Tennessee	Military - Civilian	Astro (METEOR)

ADDITIONAL REPORTED SIGHTINGS (NOT CASES)

DATE	LOCATION	SOURCE	EVALUATION
8536	Nov	Linwood, N J	[REDACTED] 164)
	2	Pacific Missile Range	[REDACTED] (Steward Observatory, University of Arizona)
	7 8	California Area	News Clipping
	14	Argentina	" "
	15	"	" "
	16	"	" "
	16	Buenos Aires, Argentina	" "
	16	Eythe, Kent	" "
28	Argentina	" "	

1 - 31 DECEMBER 1963 SIGHTINGS

<u>DATE</u>	<u>LOCATION</u>	<u>OBSERVER</u>	<u>EVALUATION</u>	
Dec 1	Dixon, Illinois	[REDACTED]	Other (PSYCHOLOGICAL)	8637
2	11 30N 97 10E (Indian Ocean)	[REDACTED]	Other (SATELLITE DECAY)	8638
2	Marshall Islands, Pacific	Military	Other (MISSILE)	8639
3	Congers, New York	[REDACTED]	Other (UNRELIABLE REPORT)	8640
6	Ashland, Kentucky	[REDACTED]	AIRCRAFT	8641
6	France	Military	(RADAR & PHYSICAL SPECIMEN) Other (RADAR REFLECTOR)	8642
7	Pennsylvania	[REDACTED]	Astro (METEOR)	8643
7	Annanville, Virginia	[REDACTED]	Astro (METEOR)	8644
9	40 20N 17 40W (Atlantic)	Military	INSUFFICIENT DATA	8645
10	White Plains, New York	[REDACTED]	Other (FLARE)	8646
11	McMinnville, Oregon	[REDACTED]	UNIDENTIFIED	8647
11	Snowmass, Colorado	[REDACTED]	BALLOON	8648
11 12	Washington, D C	Military	Other (BIRDS)	8649
13	Cinnaminson, New Jersey	[REDACTED]	Astro (METEOR)	8650
14	San Jose, California	[REDACTED]	Astro (METEOR)	8651
14	38 30N 175.20W (Pacific)	Military	SATELLITE	8652
15	Kettering, Ohio	[REDACTED]	Astro (METEOR)	8653
16	40 00N 175 24W (Pacific)	Military	UNIDENTIFIED	8654
16	33 30N 174.40W (Pacific)	Military	SATELLITE	8655
19	25.50N 149 49W (Pacific)	Military	INSUFFICIENT DATA	8656
21	31 20N 170W (Pacific)	Military (RADAR)	AIRCRAFT	8657
21	Crows New Mexico	[REDACTED]	Astro (METEOR)	8658
26	Dayton, Ohio	[REDACTED]	SATELLITE	8659

ADDITIONAL REPORTED SIGHTINGS (NOT CASES)

<u>DATE</u>	<u>LOCATION</u>	<u>SOURCE</u>	<u>EVALUATION</u>
Dec 1	Argentina	News Clipping	} 8650
2	Grand Rapids, Michigan	" "	
7	Tacoma, Washington	" "	
12	Conningsby RAF Station	" "	
12	Agua Prieta, Mexico	" "	
13 14	King City, Calif.	" "	
17	Argentina	" "	
24	"	" "	
28	Ngongotaha, New Zealand	" "	

1 - 31 JANUARY 1964 SIGHTINGS

<u>DATE</u>	<u>LOCATION</u>	<u>OBSERVER</u>	<u>EVALUATION</u>
8661	Jan-11 Feb DeFord, Michigan		
8662	1 34.00N 175.00W (Pacific)	Military	Other (UNRELIABLE REPORT)
8663	5-6 Dayton, Ohio		Astro (METEOR)
8664	6 Crossville, Tennessee		INSUFFICIENT DATA
8665	BR 7 Sacramento, California	Military	Astro (METEOR)
8666	19 Huntington, W. Va.		INSUFFICIENT DATA
8667	22 Lincoln Park, Michigan		SATELLITE
8668	22 31.35N 175.50W (Pacific)	Military	INSUFFICIENT DATA
8669	22 Red Bluff, California	Military	Other (SATELLITE DECAY)
8670	24 Idaho-Mexico	Multiple	Astro (VENUS)
8671	24 Shark River, New Jersey	Military	Other (MISSILE)
8672	26 33 58N 164 15E (Pacific)	Military	INSUFFICIENT DATA
8673	26 Gainesville, Florida	Military	SATELLITE
8674	27 Newtown, Ohio		AIRCRAFT
8675	28 Sournnais, Illinois		Astro (METEOR)
8676	28 29.50N 177.50W (Pacific)	Military	Astro (METEOR)
8677	29 Frankfort, Kentucky		Astro (METEOR)
8678	29 Huntington, W.Va.		INSUFFICIENT DATA
8679	30 29 00N 177.00W (Pacific)	Military	SATELLITE

ADDITIONAL REPORTED SIGHTINGS (NOT CASES)

<u>DATE</u>	<u>LOCATION</u>	<u>SOURCE</u>	<u>EVALUATION</u>
8680	Jan Universe	Science News Ltr	
	Jan England	(Ltr)	
	28 Plummerville, Arkansas	News Clipping	

1 - 28 FEBRUARY 1964 SIGHTINGS

<u>DATE</u>	<u>LOCATION</u>	<u>OBSERVER</u>	<u>EVALUATION</u>
8681	2 Ely, Minnesota	██████████	Astro (METEOR)
8682	3 64 30N 29 30W (Atlantic)	Military	SATELLITE
8683	4 6, 30N 28 43W (Atlantic)	Military	SATELLITE
8684	5 Montgomery, Alabama	██████████	Astro (VENUS & JUPITER)
8685	6 Corvallis, Oregon	██████████	Astro (METEOR)
8686	8 Alban., Oregon	██████████	Astro (METEOR)
8687	9 Rivesville West Virginia	██████████	Other (CONFLICTING DATA)
8688	11 Brooklyn, New York	██████████	INSUFFICIENT DATA
8689	12 Germantown Ohio	██████████	AIRCRAFT
8690	13 Los Angeles, California	██████████	AIRCRAFT
8691	14 Honolulu, Hawaii	██████████	Other (POLICE SIRENS)
8692	14-18 Mar Spain	Military	INSUFFICIENT DATA
8693	15 Dallas, Texas	Multiple	AIRCRAFT
8694	18 4° 30N 170 40W (Pacific)	Military	Astro (METEOR)
8695	19 Phillippine	Military	SATELLITE
8696	20 Ogden, Utah	██████████	Astro (METEOR)
8697	20 3 30N 177 40W (Pacific)	Military	SATELLITE
8698	21 Waupaca, Wisconsin	██████████	AIRCRAFT
8699	23 50 45N 41 10W (Pacific)	Military	Other (SATELLITE DECAY)
8700	23 Philadelphia, Pennsylvania	██████████	INSUFFICIENT DATA
8701	24 California - Oregon	Military & Civilian	Other (MISSILE)
8702	24 Greenville, Ohio	██████████	Astro (VENUS & JUPITER)
8703	26 Trenton, Michigan	██████████	Other (CONFLICTING DATA)
8704	27 Marshall, Michigan	██████████	Astro (STAR)
8705	28 Manchester, New Hampshire	██████████ (PHOTO)	Astro (VENUS & JUPITER)
8706	28 50 40N 170W (Pacific)	Military	INSUFFICIENT DATA

ADDITIONAL REPORTED SIGHTINGS (NOT CASES)

<u>DATE</u>	<u>LOCATION</u>	<u>SOURCE</u>	<u>EVALUATION</u>
8707 { 5	Cape Mendocino, California	News Clipping	
8707 { 7	Albermarl, North Carolina	" "	
8707 { 10	Sillaws & Perth, Scotland	" "	
8707 { 12	Slacksted, England	" "	
8707 { 15	Las Palmas to Zurich(S Africa Airways)	" "	
8707 { 19	Rabial New Britain		
8707 { 20	Kent, England		

1 - 29 MARCH 1964 SIGHTINGS

<u>DATE</u>	<u>LOCATION</u>	<u>OBSERVER</u>	<u>EVALUATION</u>
8708 1	Middleboro Massachusetts	[REDACTED]	Other (UNRELIABLE REPO)
8709 3	Marietta, Ohio	[REDACTED]	Astro (VENUS)
8710 4	Beavercreek, Ohio	[REDACTED]	Astro (VENUS)
8711 6	35N 174W (Pacific)	Military	SATELLITE
8712 6-7	Dayton, Ohio	[REDACTED]	INSUFFICIENT DATA
8713 13	29 40N 178 00E (Pacific)	Military - Civilian	Other (MISSILE)
8714 14	43 01N 171 40W (Pacific)	Military	INSUFFICIENT DATA
8715 14	Silver Springs, Maryland	[REDACTED]	AIRCRAFT
8716 15	Dallas, Texas	[REDACTED]	SATELLITE
8717 15	Kings Mountain, North Carolina	[REDACTED] (PHOTO)	AIRCRAFT
15	Miami, Florida	[REDACTED]	INSUFFICIENT DATA
8718 16	Lakewood, California	[REDACTED]	Astro (METEOR)
8719 16	34 30N 176 30W (Pacific)	Military	SATELLITE
8720 16-17	Orange, Connecticut	Multiple	INSUFFICIENT DATA
8721 20	Shelton, Connecticut	[REDACTED]	Other (PSYCHOLOGICAL)
8722 21	Roswell, New Mexico	[REDACTED] (PHOTO)	1. Photo Analysis 2. INSUFFICIENT DATA
8723 23	Barbourville, Kentucky	[REDACTED]	Astro (VENUS)
8724 29	10 55N 75 04W (Atlantic)	Military	Other (FLARES)
8725 29	Kansas City, Kansas	[REDACTED]	Astro (VENUS)

ADDITIONAL REPORTED SIGHTINGS (NOT CASES)

<u>DATE</u>	<u>LOCATION</u>	<u>OBSERVER</u>	<u>EVALUATION</u>
8726 Mar	Universe	Science News Ltr	
23	Miami Florida	McKisic	
29	London England - New York	News Clipping	

1 - 30 APRIL 1964 SIGHTINGS

<u>DATE</u>	<u>LOCATION</u>	<u>OBSERVER</u>	<u>EVALUATION</u>
8726 ^B	Plattsburg, New York	Military	Satellite
8727	45.50N 173.00W (Pacific)	Military Air	Satellite
8728	Lakeview, South Carolina	[REDACTED]	Aircraft
8729	Minticello, Wisconsin	[REDACTED]	UNIDENTIFIED
8730	Baltimore, Maryland	[REDACTED]	Other (PSYCHOLOGICAL CAUSES)
8731	Arizona, New Mexico, Texas	Civilian & Military	Astro (METEOR)
8732	Colorado, New Mexico, Wyoming	Civilian & Military	Astro (METEOR)
8733	Oak Lawn, Illinois	[REDACTED]	Insufficient Data
8734	35.50N 171.00W (Pacific)	Civilian Air	Insufficient Data
8735	Ardmore, Oklahoma	[REDACTED]	Insufficient Data
8736	Merced, California	Military Air	Balloon
8737	Not Reported	[REDACTED]	Insufficient Data
8738	44.20N 48.00W (Atlantic)	Military Air	Balloon
8739	Homer, New York	[REDACTED]	UNIDENTIFIED
8740	Baltimore, Maryland	[REDACTED]	Satellite
8741	Provo, Utah	[REDACTED]	Satellite
8742	36.10N 174.00W (Pacific)	Military Air	Satellite
8743	Fallon AFS, Nevada	Military (Gd RADAR)	Other (RADAR INVERSION)
8744	Norfolk, Virginia	Civilian Air	Insufficient Data
8745	Manassas, Virginia	[REDACTED]	Other (RESEARCH ACTIVITY)
8746	Dayton, Ohio	[REDACTED]	Other (SEARCHLIGHT)
8747	Terry, Montana	[REDACTED]	Insufficient Data
8748	Big Bend Natl Park, Texas	[REDACTED]	Satellite
8749	Greenland	Military Air	Satellite
8750	Mosinee, Wisconsin	[REDACTED]	Satellite
8751	Astoria, Oregon	Civilian	Astro (VENUS)
8752	Socorro, New Mexico (FOLDER [*])	[REDACTED] (PHYSICAL SPEC)	UNIDENTIFIED
8753	North Platte, Nebraska	[REDACTED]	Astro (METEOR)
8754	Socorro, New Mexico	Civilian	Other (GROUND LIGHT)
8755	Grants, New Mexico	[REDACTED] (PROTOS)	Aircraft
8756	LaMadera, New Mexico	[REDACTED]	Other (FIRE)
8757	Las Vegas, Nevada	[REDACTED]	Other (BIRDS)
8758	Sarasota, Florida	[REDACTED]	Aircraft
8759	Edgewood, New Mexico	[REDACTED]	Other (HOAX)
8760	Albuquerque, New Mexico	[REDACTED]	Other (IMAGINATION)
8761	Minot AFB, North Dakota	Military (Gd RADAR)	Aircraft
8762		Civilian Air (Visual)	Insufficient Data
8763	Manisburg, Ohio	[REDACTED]	Astro (STARS/TARGETS)
8764	San Jose, California	Multiple Civilian	1. Aircraft
8765	Coshocton, Ohio	[REDACTED]	2&3. Astro (STARS/PLANETS)
8766	35.25N 176.40W (Pacific)	Military Air	Astro (METEOR)
8767	Cannon Perry Reservoir, Montana	[REDACTED]	Satellite
8768		[REDACTED]	Other (HOAX)

* Separate folders

1 - 30 APRIL 1964 SIGHTINGS

ADDITIONAL REPORTED SIGHTINGS (NOT CASES)

1-30 April 1964

DATE	LOCATION	SOURCE	EVALUATION
Apr	Universe	Science News Ltr	8765B
Apr	Alliance, Ohio	Newsclipping	
Apr	Alamogordo, New Mexico	Newsclipping	
Apr	Port Arthur, Ontario	Craver (Green 164)	
Apr	Fremont, California	Merrefield (Ltr & Green 164)	
Apr	Missoula, Montana	Spears (Ltr & PTD Pm 164)	
4	Tacoma, Washington	Newsclipping	
5	Croyden, England	Newsclipping	
6	Baton Rouge, Louisiana	Newsclipping	
8	USAF Censorship of the UFO Sightings	Newsclipping	
8	Cape Kennedy, Florida	Keyhoe (Article)	
10	St Andrews, Scotland	Newsclipping	
13	Walthamstow, England	Newsclipping	
15	Johannesburg, South Africa	Newsclipping	
15	Lyons, France	Newsclipping	
24	Newark Valley, New York	Newsclipping	
25	Dillon, Montana	Dodson (Ltr)	
25	Kent, Ohio	Newsclipping	
26	Truth or Consequences, New Mexico	Newsclipping	
27	El Paso, Texas	Newsclipping	
28	New Mexico Area	Newsclipping	
28	Northampton Township, Ohio	Newsclipping	
28	Albuquerque, New Mexico	Newsclipping	
29	Southampton, England	Memo for Record (Webb)	
29	Rock Springs, Wyoming	Newsclipping	
30	Austin Bluff, Colorado	Newsclipping	
30	Baker, California	Newsclipping	
30	Green River, Wyoming	Newsclipping	
30	Holloman AFB, New Mexico	Newsclipping	

1 - 15 MAY 1964 SIGHTINGS

DATE	LOCATION	OBSERVER	EVALUATION
867 May	Newark, New Jersey	[REDACTED]	Insufficient Data
868 May	Munhall, Pennsylvania	[REDACTED]	Astro (METEOR)
869 1	30.20N 176.00W (Pacific)	Military Air	Satellite
870 1	Mehlville, Missouri	[REDACTED]	Astro (VENUS/JUPIITER)
871 1	North Carver, Massachusetts	[REDACTED]	Astro (VENUS)
872 2	Las Vegas, Nevada	[REDACTED] (PHOTOS)	Balloon
873 3	35.10N 174.40W (Pacific)	Military Air	Satellite
874 3	Canberra, Australia	[REDACTED]	1. Satellite
875 4	Des Plaines, Illinois	[REDACTED]	2. Astro (STAR)
876 4	Boise, Idaho	Multiple Civilians	Aircraft
878 4	Cannon AFB, New Mexico	Military	Other (FLARE)
879 5	Savannah, Georgia	[REDACTED]	Astro (VENUS)
880 5	Middletown, Ohio	[REDACTED]	Aircraft
881 5	Outlook, Montana	[REDACTED]	Astro (VENUS)
882 5	Toledo, Ohio	[REDACTED]	Insufficient Data
883 5	43.10N 174.00W (Pacific)	Military Air	Astro (STAR/PLANET)
884 DR 6	Yellow Springs, Ohio	[REDACTED] (PHYS BRG)	Satellite
885 8	Rud Feather Lakes, Colorado	[REDACTED]	Other (Part of B-57)
886 9	Huntsville, Alabama	[REDACTED]	Satellite
887 9	Asheville, North Carolina	Multiple Civilian	Other (CONFLICTING Other (MISINTERPRET OF CONVENTIONAL OBJ UNIDENTIFIED
888 9	Chicago, Illinois	[REDACTED]	Satellite
889 10	Warrensville Heights, Ohio	[REDACTED]	Aircraft
890 11	Kettering, Ohio	[REDACTED]	Other (FLARES)
891 11	21.50N 153.30W (Pacific)	Civilian Air	Astro (BESTELGEX)
892 13	Newman, Texas/Carlsbad, New Mexico	Military Air & Ground	Insufficient Data
893 13	Denver, Colorado	[REDACTED]	Astro (VENUS)
894 14	Dayton, Ohio	[REDACTED]	Balloon
895 15	Dayton, Ohio	[REDACTED]	Satellite

ADDITIONAL REPORTED SIGHTINGS (NOT CASES)

DATE	LOCATION	SOURCE	EVALUATION
Summer	Skokie, Illinois	Form 164	
May	Euclid, Ohio	Newsclipping	
1	Walsenburg, Colorado	Newsclipping	
2	Sumner, New Mexico	[REDACTED] (Ltr)	
2	Shanokin, Pennsylvania	Newsclipping	
3	Mentor, Ohio	Newsclipping	
5	Pretoria, South Africa	Newsclipping	
6	Dublin, Ireland	Newsclipping	
7	Hillsborough, New Jersey	Newsclipping	
8	Southern New Mexico	Newsclipping	
9	Mogadore, Ohio	Newsclipping	
11-12	Grangeville, Idaho	Newsclipping	
12	Sussex, England	Newsclipping	
13	Rio Vista, California	Newsclipping	
13	Bedfordshire, England	Newsclipping	
14	Meadowbrook, New Jersey	Newsclipping	
15	Genava, Ohio	Newsclipping	
15	Ashtabula, Ohio	Newsclipping	

879

16 - 31 MAY 1964 SIGHTINGS

DATE	LOCATION	OBSERVER	EVALUATION	
15	Salem, Oregon	[REDACTED]	Insufficient Data	8798
16	Dayton, Ohio	[REDACTED]	Aircraft	8799
16	Brownsville, Texas	[REDACTED]	Satellite	8800
16	Heber City, Utah	[REDACTED]	Insufficient Data	8801
16	Dayton, Ohio	[REDACTED]	Insufficient Data	8802
17	38.02N 42.38W (Atlantic)	Military	Insufficient Data	8803
17-21	Camden, New Jersey	[REDACTED]	Aircraft	8804
17	New York, New York	[REDACTED]	Satellite	8805
17	Canton-Akron, Ohio	Multiple Civilian	Aircraft	8806
17	Wilmington, Ohio	[REDACTED]	Other (MISINTERPRETATION OF CONVENTIONAL OBJECTS)	8807
17	Tipton, Indiana	[REDACTED]	Satellite	8808
17	30N 140W (Pacific)	[REDACTED]	Satellite	8809
18	34.00N 164.00E (Far East)	Military (RADAR)	Aircraft	8810
18	Mt Vernon, Virginia	[REDACTED]	UNIDENTIFIED	8811
18	Woodburn/Rubbar, Oregon	[REDACTED]	Other (UNRELIABLE REPORT)	8812
18	Kokomo, Indiana	Multiple Police	Satellite	8813
19	Indianapolis, Indiana	[REDACTED]	Satellite	8814
20	Andover, Massachusetts	[REDACTED]	Aircraft	8815
20	Lansing, Michigan	[REDACTED]	Insufficient Data	8816
20	Macon, Georgia	Military and Civilian	Aircraft	8817
20	Glasgow AFB, Montana	Military	Astro (VENUS/REGULUS)	8818
20-23	Hartford, Indiana	Civilian	Astro (VENUS)	8819
20-25	Lansing, Michigan (FLODER)	Multiple	Aircraft	8820
21	Lansing, Michigan	Multiple Civilians	Other (SIREN & FLASHER)	8821
21	Altus, Oklahoma	[REDACTED]	1. Insufficient Data	8822
21	Marion, Indiana	Multiple Civilians	2. Satellite	8823
21	Ontario, Canada	[REDACTED]	Aircraft	8824
22	Lansing, Michigan	[REDACTED]	Aircraft	8825
22	Elmhurst, Illinois	[REDACTED]	Astro (METEOR)	8826
23	East Lansing, Michigan	[REDACTED]	Insufficient Data	8827
23-24	Budd Lake, New Jersey	[REDACTED]	Astro (METEOR)	8828
23	Clovis, New Mexico	[REDACTED]	Satellite	8829
23	Clearfield, Utah	Military & Civilians	Astro (VENUS)	8830
23	31.30N 175.30W (Pacific)	Military Air	Satellite	8831
24	Washington, D. C.	[REDACTED]	Insufficient Data	8832
24	Millinocket, Maine	[REDACTED]	Astro (BALL LIGHTNING)	8833
25	Bay City, Michigan	[REDACTED]	Satellite	8834
25	Ansted, West Virginia	[REDACTED]	Astro (METEOR)	8835
26	Cambridge, Massachusetts	[REDACTED]	UNIDENTIFIED	8836
26	East Lansing, Michigan	[REDACTED]	Astro (METEOR)	8837
26	Lansing, Michigan	[REDACTED]	Other (UNRELIABLE REPORT)	8838
26	Pleasantview, Pennsylvania	[REDACTED]	UNIDENTIFIED	8839
27	Lansing, Michigan	[REDACTED]	Astro (VENUS)	8840
28	Thibodaux, Louisiana	[REDACTED]	Aircraft	8841
28	Los Angeles, California	[REDACTED]	Other (SEARCHLIGHTS)	8842
29	Cagetown, New Brunswick	[REDACTED]	Insufficient Data	8843
29	44° 17'4W (Pacific)	Military Air	Insufficient Data	8844
29	Palmetto, Florida	[REDACTED]	Other (BIRD)	8845
30	19.13N 171.48E (Far East)	Military Air	Astro (METEOR)	8846
30	Dorchester, Massachusetts	[REDACTED]	Satellite	8847
30	COMANVSUP for Antarctic	Military	Insufficient Data	8848
30	Orangevale, California	[REDACTED]	Satellite	8849
31	Wheaton, Maryland	Civilian (Multiple)	Balloon	8850

16 - 31 MAY 1964 SIGHTINGS

ADDITIONAL REPORTED SIGHTINGS (NOT CASES)

<u>DATE</u>	<u>LOCATION</u>	<u>SOURCE</u>	<u>EVALUATION</u>
16	Painesville, Ohio	Newsclipping	} 8851
17	Stockholm, Sweden	Newsclipping	
17	N Lawrence, Ohio	Newsclipping	
18	Terre Haute, Indiana	Newsclipping	
19	Grangeville, Idaho	Newsclipping	
22	Pt Wayne, Indiana	[REDACTED] (Etr & Newsclipping)	
22	Phoenix, Arizona	Newsclipping	
24	Holloman AFB, New Mexico	Newsclipping	
24	Tucson, Arizona	Newsclipping	
27	Wakefield, England	Newsclipping	
29	Cuyahoga Falls, Ohio	Newsclipping	
29	Las Villas Province, Cuba	Newsclipping	
30	Phoenix, Arizona	Newsclipping	

1 - 15 JUNE 1964 SIGHTINGS

DATE	LOCATION	OBSERVER	EVALUATION
8852	Summer Onatama, New Jersey	[REDACTED]	INSUFFICIENT DATA
8853	Summer Willingboro, New Jersey	[REDACTED]	Other (Psychological)
8854	June Mulberry, Florida	[REDACTED]	INSUFFICIENT DATA
8855	1 (About) Elkhart, Indiana	[REDACTED]	Astro (METEOR)
8856	1 Crystal Lake, Michigan	[REDACTED]	AIRCRAFT
8857	1 Paducah, Kentucky	[REDACTED]	(PHYSICAL SPEC) Other (ELASTIC BOTTLES)
8858	1 Chicago, Illinois	[REDACTED]	AIRCRAFT
8859	5 Middleboro, Massachusetts	[REDACTED]	1. Astro (METEORS) 2. INSUFFICIENT DATA
8860	Lansing, Michigan	[REDACTED]	AIRCRAFT
8861	5 Tearkona, Texas	[REDACTED]	Astro (MOON)
8862	6 Atlantic Ocean (600 MI NW Ascension Island)	[REDACTED]	Astro (VEGA)
8863	6 Galveston, Indiana	[REDACTED]	1 Astro (ARCTURUS) 2. AIRCRAFT
8864	DR 9 Westfield, Wisconsin	[REDACTED]	(PHYSICAL SPEC) Other (NATURAL COPPER)
8865	9 Kansas City, Kansas	[REDACTED]	SATELLITE
8866	9 Kokomo, Indiana	[REDACTED]	AIRCRAFT
8867	10 Clinton, Ohio	[REDACTED]	Other (UNRELIABLE REPORT)
8868	10 Bastrop, Texas	[REDACTED]	INSUFFICIENT DATA
8869	11-12 Sarasota, Florida	[REDACTED]	AIRCRAFT
8870	13 Toledo, Ohio	[REDACTED]	UNIDENTIFIED
8871	13 Grand Ledge, Michigan	[REDACTED]	Other (REFLECTION OF LIGHTS ON FOG)
8872	14 Dale, Indiana	[REDACTED]	(PHYSICAL SPEC) Other (HOAX)
8873	15 St. Georges De Boue, P.Q., Canada	[REDACTED]	Other (LIGHTNING ARRESTOR)

(see following folder)

ADDITIONAL REPORTED SIGHTINGS (NOT CASES)

DATE	LOCATION	SOURCE	EVALUATION
June	Universe	Science News Ltr	
June	Peace AFB, N. H.	[REDACTED] (Ltr)	
June	Emporia, Pa.	[REDACTED] (Ltr)	
June	Argentina	News Clipping	
June	Australia	" "	
Summer	Oakhurst, N. J.	[REDACTED] (Ltr)	
Summer	Detroit, Mich.	[REDACTED] (Ltr)	
Summer	Willingboro, N. J.	[REDACTED] (Ltr)	
1	Salisbury, Rhodesia	News Clipping	
2	Hobbs, N. H.	" "	
2	San, Vale, Calif.	" "	
3	Houston, Tex.	" "	
3	Flagstaff, Ariz	" "	
3	Page, Ariz.	" "	
4	Ashtabula, Ohio	" "	
4	Coshocton, Ohio	" "	
5	Lima, Ohio	" "	
5	Cleveland, Ohio	" "	
6	Fiji Island of Taveuni	" "	
6	Bloomfield, Conn.	[REDACTED] (Ltr)	

8873

1 - 15 JUNE 1964 SIGHTINGS

ADDITIONAL REPORTED SIGHTINGS (NOT CASES)

<u>DATE</u>	<u>LOCATION</u>	<u>SOURCE</u>	<u>EVALUATION</u>	
8873 {	8	Massillon, Ohio		
	8	Felling, England	News Clipping	
	9	Burlington, Wyoming	" "	
	9	Hamilton, Ohio	" "	
	10	North Dakota	" "	
	11	Elmore, Ohio	" "	
	12	Melbourne, Australia	" "	
	12	Hallam, Australia	" "	
	13	Thurcaston, Leicester, England	" (Ltr)	
	13	Pemberville, Ohio	News Clipping	
	15	Lynn, Mass.	" "	

16 - 30 JUNE 1964 SIGHTINGS

<u>DATE</u>	<u>LOCATION</u>	<u>OBSERVER</u>	<u>EVALUATION</u>
8875 16	Washington, D. C.	[REDACTED]	INSUFFICIENT DATA
8876 18	O'Neill, Nebraska	[REDACTED]	INSUFFICIENT DATA
8877 19	San Jose, California	[REDACTED]	INSUFFICIENT DATA
8878 22	28 37N 99.33W (Gulf of Mexico)	[REDACTED]	Other (MUNITIONS TEST)
8879 23	Big Pine Key, Florida	[REDACTED]	AIRCRAFT
8880 23	Binghampton, N. Y.	[REDACTED]	INSUFFICIENT DATA
8881 25	Pollack, Montana	[REDACTED]	1. SATELLITE
			2. AIRCRAFT
8882 25	El Paso, Texas	[REDACTED] (PHOTO)	BALLOON
8883 26	Dayton, Ohio	[REDACTED]	AIRCRAFT
8884 26	Clairton Pa.	[REDACTED] (PHOTOS)	1. Sighting (INSUFFICIENT DATA)
			2. Photo (INSUFFICIENT CLARITY)
8885 27	Cincinnati, Ohio	[REDACTED]	SATELLITE
8886 27	30.50N 175.40W (Pacific)	Military	SATELLITE
8887 27	Maupia, Oregon	[REDACTED]	Astro (METEOR)
8888 28	Anderson, S. C.	[REDACTED]	Other (BALL LIGHTNING)
8889 28	Richmond, Missouri	[REDACTED]	AIRCRAFT
8890 Jun/Jul	Spencer, Indiana	[REDACTED]	INSUFFICIENT DATA

ADDITIONAL REPORTED SIGHTINGS (NOT CASES)

<u>DATE</u>	<u>LOCATION</u>	<u>SOURCE</u>	<u>EVALUATION</u>
23	Coungnam, Pa.	News Clipping	
24	Kalispell, Mont.	" "	
25	Ely, Nev.	" "	
26	Seaton Burn, England	" "	
27	Saint-Remy-des-Monts, France	" "	
29	Lavonia, Ga.	" "	

1 JULY 1964 SIGHTINGS

LOCATION

OBSERVER

EVALUATION

<u>LOCATION</u>	<u>OBSERVER</u>	<u>EVALUATION</u>	
Corlana, New York	[REDACTED]	Other (MISINTERPRETATION OF CONVENTIONAL OBJECTS)	8892
London, Ohio	[REDACTED]	Astro (METEOR)	8893
Denver, Colorado	[REDACTED]	Astro (METEOR)	8894
Bridgeport, California	[REDACTED]	AIRCRAFT	8895
Frankfort, Indiana	[REDACTED]	INSUFFICIENT DATA	8896
St. Louis, Missouri	[REDACTED]	INSUFFICIENT DATA	8897
Dallas, Texas (5000 ft)	Military	AIRCRAFT	8898
Dayton, Ohio (Folter)	Multiple	Other (FLARE DROP)	8899
Blountsville, Indiana	[REDACTED]	INSUFFICIENT DATA	8900
Lincolnton, Virginia	Military	INSUFFICIENT DATA	8901
St. Paul, Minnesota (Pacific)	[REDACTED]	AIRCRAFT	8902
Rolling Park, Kansas	[REDACTED]	AIRCRAFT	8903
Wavelton, Illinois	[REDACTED]	AIRCRAFT	8904
Kelley, Texas	Military	AIRCRAFT	8905
Capitol City, South Dakota	[REDACTED]	Astro (METEOR)	8906
Tom Sleep, Michigan	Multiple	Astro (METEOR)	8907
Cape Girardeau, Jackson, Mo.	Civilian & Military (RADAR)	1 INSUFFICIENT DATA	8908
Boalsville, Ill.	[REDACTED]	2 Other (INVERSION)	8909
Washington, D.C.	[REDACTED]	BALLOON	8910
Wadena, Minnesota	[REDACTED]	INSUFFICIENT DATA	8911
St. Louis, Missouri	[REDACTED]	Astro (STAR/PLANET)	8912
St. Louis, Missouri	[REDACTED]	AIRCRAFT	8913
St. Louis, Missouri	[REDACTED]	Astro (MOON)	8914
St. Louis, Missouri	Military	SATELLITE	8915
St. Louis, Missouri	[REDACTED]	BALLOON	8916
St. Louis, Missouri	[REDACTED]	Other (UNRELIABLE REPORT)	8917
St. Louis, Missouri	[REDACTED]	Astro (METEOR)	8918
St. Louis, Missouri	[REDACTED]	SATELLITE	8919
St. Louis, Missouri	[REDACTED]	SATELLITE	8920
St. Louis, Missouri	[REDACTED]	Other (UNRELIABLE REPORT)	8921
St. Louis, Missouri	[REDACTED]	Other (UNRELIABLE REPORT)	8922
St. Louis, Missouri	[REDACTED]	SATELLITE	8923
St. Louis, Missouri	[REDACTED]	Other (ROCK)	8924
St. Louis, Missouri	[REDACTED]	SATELLITE	8925
St. Louis, Missouri	[REDACTED]	UNIDENTIFIED	8926
St. Louis, Missouri	[REDACTED]	BALLOON	8927
St. Louis, Missouri	[REDACTED]	Astro (METEOR)	8928
St. Louis, Missouri	[REDACTED]	Astro (METEOR)	8929
St. Louis, Missouri	Military	SATELLITE	8930
St. Louis, Missouri	Civilian	BALLOON	
St. Louis, Missouri	[REDACTED]	INSUFFICIENT DATA	

ADDITIONAL REPORTED SIGHTINGS (NOT INDEXED)

LOCATION

SOURCE

EVALUATION

<u>LOCATION</u>	<u>SOURCE</u>	<u>EVALUATION</u>
St. Louis, Missouri	Science News, Inc.	} 8931
St. Louis, Missouri	Science News, Inc.	
St. Louis, Missouri	Science News, Inc.	
St. Louis, Missouri	Science News, Inc.	

1 - 17 JULY 1964 SIGHTINGS

ADDITIONAL REPORTED SIGHTINGS (NOT CASES)

<u>DATE</u>	<u>LOCATION</u>	<u>SOURCE</u>	<u>EVALUATION</u>
6	Benton, Michigan		
7	Spartansburg, Pennsylvania	News Clipping	
7	Toccoa, Georgia	" "	
7	Newark, New Jersey	" "	
9	Santa Seneca, Italy	" "	
9	Cuyahoga Falls, Ohio	[REDACTED] (Ltr)	
12	Cleveland, Ohio	News Clipping	
13	Blackfoot, Idaho	" "	
14	Spartansburg, Pennsylvania	" "	
14	Toccoa, Georgia	" "	
17	Northern Georgia	" "	
17	Ohio Area	" "	
17	Parma Ohio	" "	
17	Missoula, Montana	" "	
17	Lorain, Ohio	" "	
17	Postoria, Ohio	" "	

8931

18 - 27 JULY 1964 SIGHTINGS

DATE	LOCATION	OBSERVER	EVALUATION
8933.8	Gainesville, Georgia	[REDACTED]	(PHYSICAL SPECIMEN) Other (GRABS)
8937 18	Dayton, Ohio	[REDACTED]	SATELLITE
8935 18	Lyra Massachusetts	[REDACTED]	BALLOON
8936 19	Dayton, Ohio	[REDACTED]	SATELLITE
8937 19	New Carlisle, Ohio	[REDACTED]	SATELLITE
8938 19	Oregon Area	Multiple	Astro (METEOR)
8939 19	Washington, D C.	[REDACTED]	AIRCRAFT
8940 19	Dayton, Ohio	[REDACTED]	SATELLITE
8941 20	Fortness, ANG Base, Colorado	Military	Other (PARACHUTE FLARE)
8942 20	Clinton Iowa - Littleton, Ill.	Civilian & Military	UNIDENTIFIED
8943 20	Brigham Utah	[REDACTED]	Other (BIRDS)
8944 20	Fayetteville, North Carolina	[REDACTED]	SATELLITE
8945 20	Yale, Oregon	Civilian & Military	SATELLITE
8946 21	Wallops Maryland	[REDACTED]	Astro VENUS/MARS)
8947 21	47°N 169°55W (Pacific)	Military	SATELLITE
8948 21-22	Hoit Michigan	Civilian	AIRCRAFT
8949 22	31°N 175°29W (Pacific)	Military	SATELLITE
8950	Last wk Jul Kissimmee, Florida	[REDACTED]	INSUFFICIENT DATA
8951 23	Coudersport, Pennsylvania	[REDACTED]	INSUFFICIENT DATA
8952 23	Sayre, Oklahoma	[REDACTED]	SATELLITE
8953 23-24	Cleveland, Ohio	[REDACTED]	SATELLITE
8954 24	Langley AFB, Virginia	Military (CROWD RADAR)	Other (MISSILE ACTIVITY)
8955 24	Lanswood, Arkansas	[REDACTED]	BALLOON
8956 24	Dayton, Ohio	[REDACTED]	SATELLITE
8957 24	41°N 104.16W (Pacific)	Military	Other (FLARE)
8958 25	1, 2, 3 132°31W (Pacific)	Military	1 AIRCRAFT 2 SATELLITE
8958B	Ft. Huachuca, Arizona	[REDACTED]	1. BALLOON 2. SATELLITE
8959 25	Pickstown, South Dakota	Military	SATELLITE
8960 25-31	Franklin, Ohio	[REDACTED]	SATELLITE
8961 26	Dayton, Ohio - Franklin, Ohio	Civilian	SATELLITE
8962 26	Marletta, Ohio	[REDACTED]	INSUFFICIENT DATA
8963 26	Kansas City, Missouri	[REDACTED]	SATELLITE
8964 26	Baltimore, Maryland	[REDACTED]	SATELLITE
8965 26	Cresco, Iowa	[REDACTED]	Other (BIRDS)
8966 26-27	Whitesboro, New York	[REDACTED]	SATELLITE
8967 26 Jul	8 Aug Bronx, New York	[REDACTED]	SATELLITE

ADDITIONAL REPORTED SIGHTINGS (NOT CASES)

DATE	LOCATION	SOURCE	EVALUATION
18	Bay City Michigan	News Clipping	
19	Seattle, Washington	" "	
19	Ann Arbor, Michigan	" "	
20	Ionia, Michigan	" "	
21	Boundary Land, South Carolina	" "	
21 23	Macmas, Oregon	" "	
22	Huron, South Dakota	" "	
22	Tacoma, Washington	" "	

1964

18 - 27 JULY SIGHTINGS

ADDITIONAL REPORTED SIGHTINGS (NOT CASES)

<u>DATE</u>	<u>LOCATION</u>	<u>SOURCE</u>	<u>EVALUATION</u>
22	Missoula, Montana	News Clipping	
23	Rochester & Jedburgh, Scotland	"	
25	Vanceboro, North Carolina	Source (Ltr)	
25	Salisbury, North Carolina	News Clipping	
25-26	Hamilton, Montana	"	

27 - 31 JULY 1964 SIGHTINGS

DATE	LOCATION	OBSERVER	EVALUATION
8969	27 Norwich, New York	[REDACTED]	UNIDENTIFIED
8970	27 Roxbury, New York	[REDACTED]	Astro (METEOR)
8971	27 Laredo AFB Texas	Civilian & Military	SATELLITE
8972	27 Dayton, Ohio	[REDACTED]	SATELLITE
8973	27 Denver, Colorado	[REDACTED]	UNIDENTIFIED
8974	28 Kansas City, Missouri	[REDACTED]	SATELLITE
8975	28 Kansas City, Missouri	[REDACTED]	Astro (JUPITER)
8976	28 Lake Chelan, Washington	[REDACTED]	1 AIRCRAFT
8977	28 34 10N 117.30W (Pacific)	Military	2. Other (GROUND LIGHTS)
8978	28 Jul-8 Aug Miami, Florida	[REDACTED]	SATELLITE
8979	29 1, 10N 172 30W (Pacific)	Military	SATELLITE
8980	29 Cleveland, Ohio	[REDACTED]	SATELLITE
8981 DR	29 Cleveland, Ohio	[REDACTED]	AIRCRAFT
8982	29 Franklin, Massachusetts	[REDACTED]	INSUFFICIENT DATA
8983	29 Jackson, Ohio	[REDACTED]	INSUFFICIENT DATA
8984	29 Jul-8 Aug Kansas City, Missouri	Multiple	SATELLITE
8985	29 Celina, Ohio	[REDACTED]	Astro (SPICA)
8986	29 Washington, Missouri	[REDACTED]	SATELLITE
8987	29 Waukur, Washington or Los Angeles, California	[REDACTED]	AIRCRAFT
8988	29-31 E. Hampton, New York	Multiple (PHOTOS) (Photos are time exposures of light)	SATELLITE
8990	30 Dayton Ohio	[REDACTED]	1. AIRCRAFT
8991	30 Ft Huachuca, Arizona	[REDACTED]	2. SATELLITE
			3. Astro (METEOR)
			4. Astro (STARS/PLANET)
8992	30 Kansas City, Missouri	[REDACTED]	SATELLITE
8993	30 Dayton, Ohio	[REDACTED]	1. BALLOON
8994	31 Kansas City, Missouri	[REDACTED]	2. SATELLITE
8995	31 Folsom, California	[REDACTED]	3. INSUFFICIENT DATA
8996	31 33 00N 176 30W (Pacific)	[REDACTED]	SATELLITE
			SATELLITE

ADDITIONAL REPORTED SIGHTINGS (NOT CASES)

DATE	LOCATION	SOURCE	EVALUATION
8997	Jul	Un. [REDACTED]	
	27	Science News Ltr	
	28	News Clipping	
	29	" "	
	30	" "	

② SEPARATE FOLDER

1 - 14 AUGUST 1964 SIGHTINGS

DATE	LOCATION	OBSERVER	EVALUATION
8998	Aug Calumet, Michigan	[REDACTED]	SATELLITE
8999	Aug Oxnard, California	[REDACTED]	Astro (VENUS/JUPITER)
9000	Aug Mansfield Center, Conn.	[REDACTED]	SATELLITE
9001	Aug Fort Bragg, North Carolina	[REDACTED]	INSUFFICIENT DATA
9002	1 31 00N 175 30W (Pacific)	[REDACTED]	SATELLITE
9003	1 31 11N 175 29W (Pacific)	Military	SATELLITE
9004	1 Dayton, Ohio	Military	AIRCRAFT
9005	1 Middleboro, Massachusetts	[REDACTED]	Astro (METEOR)
9006	2 30 40N 173-15W (Pacific)	Military	SATELLITE
9007	2 Mansfield, Ohio	[REDACTED]	SATELLITE
9008	2 Frankfort, Indiana	[REDACTED]	AIRCRAFT
9009	2 Kansas City, Missouri	[REDACTED]	Astro (PERMALIGHT)
9010	2 San Jose, California	[REDACTED]	AIRCRAFT
9011	2 33-35N 176-59W (Pacific)	Military	SATELLITE
9012	3 Dayton, Ohio	[REDACTED]	INSUFFICIENT DATA
9013	3 Pittsfield, Massachusetts	[REDACTED]	Astro (METEOR)
9014	3 Binghamton, New York	[REDACTED]	SATELLITE
9015	3 32N 122.18W (Pacific)	Military	SATELLITE
9016	4 Little Silver, New Jersey	[REDACTED]	BALLOON
9017	4 30N 140W (Pacific)	Military	SATELLITE
9018	4 29 00N 169 00W (Pacific)	Military	SATELLITE
9019	5 Sickets Glen, Pennsylvania	Military	Astro (METEOR)
9020	5 Wilkes Barre, Pennsylvania	[REDACTED]	INSUFFICIENT DATA
9021	5 Brookville, Long Island, New York	[REDACTED]	INSUFFICIENT DATA
9022	5 Wilkes Barre, Pennsylvania	[REDACTED]	SATELLITE
9023	5 Fort Worth, Texas	[REDACTED]	1-2. Other (MISINTERPRETATION OF CONVENTIONAL OBJECT)
9024	5 Fort Worth, Texas	[REDACTED]	3-4. Astro (STAR)
9025	6 Wilkes Barre, Pennsylvania	[REDACTED]	SATELLITE
9026	6 Lakeland, Florida	[REDACTED]	INSUFFICIENT DATA
9027	8 Middletown, Ohio	[REDACTED]	SATELLITE
9028	8 21 34 157.00W (Pacific)	Military	Astro (VENUS/STARS)
9029	8 Ridgefield, New Jersey	[REDACTED]	INSUFFICIENT DATA
9030	9 Colorado Springs, Denver, Colo.	[REDACTED] (PHOTOS)	SATELLITE
9031	10 Wake Island	Military	INSUFFICIENT DATA
9032	10 12 30N 172 00W Pacific)	Military	UNDEVELOPED
9033	10 10N 168 00W Pacific)	Military	INSUFFICIENT DATA
9034	11 Frankfort, Indiana	[REDACTED]	SATELLITE
9035	12 Johnstown Pennsylvania	[REDACTED]	Astro (JUPITER)
9036	12 Las Alamos, New Mexico	[REDACTED]	Astro (JUPITER)
9037	12 Lawrence Mission, Kansas	[REDACTED]	Astro (METEORS)
9038	12 Breakens Corner, Montana	Multiple	INSUFFICIENT DATA
9039	13 South Peabody Massachusetts	[REDACTED]	Astro (MOON)
9040	14 30N 170 40W (Pacific)	Military	SATELLITE
9041	14 Kettering, Ohio	[REDACTED]	SATELLITE
9042	14 Kettering, Ohio	[REDACTED]	SATELLITE
9043	14 Bingham City, Utah	[REDACTED]	AIRCRAFT
9044	14 Johnston Island, (Pacific)	[REDACTED]	SATELLITE
9045	14 DAYTON, OHIO	[REDACTED]	INSUFFICIENT DATA
			SATELLITE

1 - 14 AUGUST 1964 SIGHTINGS

ADDITIONAL REPORTED SIGHTINGS (NOT CASES)

<u>DATE</u>	<u>LOCATION</u>	<u>SOURCE</u>	<u>EVALUATION</u>
Fall	Lansing, Michigan	[REDACTED] (Ltr)	
Aug	Pittsburg, Pa	[REDACTED] (Ltr)	
Aug	San Jose, Calif.	[REDACTED] (Ltr)	
Aug	Columbus, Ohio	[REDACTED] (Green 164)	
Aug	Quebec, Canada	News Clipping	
Aug	Texas Area	" "	
1	Fortage Lake, Ohio	" "	
2	Blackfoot, Idaho	" "	
4	Billings, Montana	" "	
4-4	Helena, Montana	" "	
Dist 5	Missoula, Montana	" "	
6	Spokane, Washington	" "	
6	Butte, Montana	" "	
8	Mansillon, Ohio	" "	
9	Rockwood, Oregon	" "	
9	Hamilton, Montana	" "	
11	Defiance, Ohio	" "	
11	Route 281	" "	
13	Royal City, Washington	" "	

4016

15 - 31 AUGUST 1964 SIGHTINGS

<u>DATE</u>	<u>LOCATION</u>	<u>OBSERVER</u>	<u>EVALUATION</u>
9047	15 San Saba, Texas.	[REDACTED]	Satellite
9048	15 New York City, New York	[REDACTED]	UNIDENTIFIED
9049	15 Yosemite Park, California	[REDACTED]	UNIDENTIFIED
9050	15 Highland Park, New Jersey	[REDACTED]	Aircraft
9051	16 Dayton, Ohio	[REDACTED]	Insufficient Data
9052	17 West Macon, Georgia	[REDACTED]	Aircraft (w/Banner)
9053	18 200 Miles E Dover (Atlantic)	Military Air	UNIDENTIFIED
9054	18 Littleton, Colorado	[REDACTED]	Other (REFLECTION)
9055	18 Denver, Colorado	[REDACTED]	Aircraft
9056	18 Las Vegas, New Mexico	[REDACTED]	Insufficient Data
9057	18 49.05N 171.40W (Pacific)	Military Air	Satellite
9058	19 Wilbur, Washington	[REDACTED]	Satellites
9059	19 Salt Lake City, Utah	[REDACTED]	Insufficient Data
9060	19 Nunn, Colorado	[REDACTED]	Balloon
9061	19 Teaneck, New Jersey	[REDACTED]	Satellites
9062	19 Waco, Texas	Military	Astro (JUPITER)
9063	19 42.30N 176.40W (Pacific)	Military Air	Astro (METEOR)
9064	20 49.18N 169.15W (Pacific)	Military Air	Satellite
9065	20 48.30N 169.30W (Pacific)	Military Air	Satellite
9066	21 Moses Lake, Washington	Civilian (PHOTOS)	Other (HOAX)
9067	22 Lititz, Pennsylvania, South of Carmel UOR, Connecticut	Civilian, Multiple	Astro (METEOR)
9068	23 Fairborn, Ohio	Military	Astro (STARS/PLANETS)
9069	24 Drexel Hills, Pennsylvania	[REDACTED]	Satellite
9070	24 Portales, New Mexico	[REDACTED]	Astro (JUPITER)
9071	25 Dayton, Ohio	[REDACTED]	Astro (VENUS)
9072	25 Lynn, Massachusetts	[REDACTED]	Aircraft
9073	25 Littleton, Massachusetts	[REDACTED]	Aircraft
9074	26 38.40N 173.00W (Pacific)	Military Air	Satellite
9075	27 Hondo AFB, Texas	Military Air (PHOTOS)	Other (STABILIZATION ON CHUTE/PIECE OF EQUIPMENT)
9076	27 Webster, Massachusetts	[REDACTED]	Astro (SUN DOG)
9077	27 45.30N 170.30W (Pacific)	Military Air	Satellite
9078	27 Dayton, Ohio	[REDACTED]	Astro (ARCTURUS)
9079	28 Citrus Heights, California	[REDACTED]	Satellite
9080	28 or 29 Littleton, Massachusetts	[REDACTED]	Astro (METEOR)
9081	29 Altus, Oklahoma	[REDACTED]	Aircraft
9082	29 Lone Pine, California	[REDACTED]	1. Astro (JUPITER) 2. Astro (CAPELLA) 3. Astro (FORMALHAUT)
9083	31 Western Springs, Illinois	[REDACTED]	Aircraft
9084	31 Dayton, Ohio	[REDACTED]	Satellite

37 VERTICAL FORM 810-11-63
15 - 31 AUGUST 1964 SIGHTINGS

ADDITIONAL REPORTED SIGHTINGS (NOT CASES)

<u>DATE</u>	<u>LOCATION</u>	<u>SOURCE</u>	<u>EVALUATION</u>
Aug	Universe	Science News Ltr	
15	March AFB, California	Newsclipping	
16	Rainesville, Ohio	Newsclipping	
17	Chardon, Ohio	Newsclipping	
17	Cleveland, Ohio	Newsclipping	
17	Ashabula, Ohio	Newsclipping	
17	Willoughby, Ohio	Newsclipping	
18	37M 74W		
18	Missoula, Montana	Newsclipping	
20	Jersey City, New Jersey	██████████ (Ltr) <i>Anti-a.</i>	
23	Fostoria, Ohio	Newsclipping	
27	Dan Boro, Ohio	Newsclipping	
28	Geneva, Ohio	Newsclipping	
29	Las Curces, New Mexico	Newsclipping	
31	Garfield Heights, Ohio	Newsclipping	

SEPTEMBER 1964 SIGHTINGS

DATE	LOCATION	OBSERVER	EVALUATION
9083-1	Quon		
9086-2	Woburn, Massachusetts	Military Air	Astro (METEOR)
9087-3	Sparta, Tennessee	Military	Astro (SUN DOG)
9088-3-4	Glovis, New Mexico		Satellite
9089-4	Roswell, New Mexico		Balloon
9121-5	Glasboro, New Jersey (separate folder) *K		Satellites
9090-6			Other (BOXY)
9091-7	Cleveland, Ohio		
9092-8	Dayton, Ohio		
9093-9	Rockfield, Massachusetts		Insufficient Data
9094-10	Sacto Area, California		Astro (ARCTURUS)
9095-11	West End, New Jersey		Insufficient Data
9096-12	Bronson, Texas	(PHYSICAL SPEC) *K	Other (PSYCHOLOGICAL)
9097-13	Minneka, Illinois	Civilian, Multiple	Insufficient Data
9098-14	Dayton, Ohio		Insufficient Data
9099-15	Westfield, Massachusetts		Astro (VENUS)
9100-16	36.4N 176.1W (Pacific)		Satellite
9101-17	Macon, Georgia	Military Air	Other (UNRELIABLE REPORT)
9102-18			Satellite
9103-19	Whiteman AFB, Missouri		1. Astro (METEOR)
9104-20	Jackson County, Missouri	Military	2. Astro (STAR)
9105-21	Kansas City, Missouri	Civilian, Multiple	Insufficient Data
9106-22	Boston, Massachusetts		Astro (METEOR)
9107-23			
9108-24			
9109-25	Cedar Grove, New Jersey		1. Aircraft (w/banner)
9110-26	Glysses, Kansas		2. Other (SEARCHLIGHTS)
9111-27	Kent, England		UNIDENTIFIED
9112-28	Kansas City, Missouri	Civilian	Other (DEBRIS IN WIND)
9113-29	Centerville, Ohio		Insufficient Data
9114-30	Home, New Orleans, Baton Rouge, Louisiana		Astro (METEOR)
9115-31			Astro (VENUS)
9116-32	Coldwater, Ohio	Civilian (PHOTOS)	Astro (STARS)
9117-33	Berea, Ohio		
9118-34	Rapid City, South Dakota		Aircraft
9119-35	California, Nevada, Oregon		Aircraft
9120-36	Red Bluff, California	Civilian & Military	Astro (METEOR)
9121-37	Reno, Nevada/Stead AFB, Nevada	Civilian, Multiple	Other (MISSILE)
9122-38		Civilian, Multiple	Insufficient Data
9123-39			1. Astro (METEOR)
9124-40			2. Astro (JUPITER)
9125-41			3. Insufficient Data
9126-42			Other (UNRELIABLE REPORT)
9127-43			Insufficient Data
9128-44			Insufficient Data
9129-45			Aircraft

ADDITIONAL REPORTED SIGHTINGS (NOT CASES)

DATE	LOCATION	SOURCE	EVALUATION
Sep 1	Universe		
Sep 2	Black Hills, South Dakota	Science News Ltr	
Sep 3	N. Olmsted, Ohio	Newsclipping	
Sep 4		Newsclipping	

* Separate Folder

SEPTEMBER 1964 SIGHTINGS

ADDITIONAL REPORTED SIGHTINGS (NOT CASES)

<u>DATE</u>	<u>LOCATION</u>	<u>SOURCE</u>	<u>EVALUATION</u>
3	Visalia, California	Newsclipping	
3	Mt Ellis, California	Newsclipping	
6	Medford, Massachusetts	Fowler (NICAP Rpt)	
7	Central Missouri	Newsclipping	
9	New River, Hanford, Virginia	Newsclipping	
12	Dodge City, Kansas	Newsclipping	
14	Brenksville, Ohio	Newsclipping	
15	Westford, Massachusetts	Newsclipping	
18	Amsedonia, Italy	Faxon (Ltr)	
24	Rio Del, California	Newsclipping	
24	Titusville, Pennsylvania	Newsclipping	
25	San Francisco Bay Area	Newsclipping	
29	Bath Township, Ohio	Newsclipping	

1 - 31 OCTOBER 1964 SIGHTINGS

DATE	LOCATION	OBSERVER	EVALUATION
9/21	Hillsboro, Oregon	[REDACTED]	INSUFFICIENT DATA
9/31	Kansas City, Missouri	[REDACTED]	Astro (METEOR)
9/1	San Jose, California	[REDACTED]	Other (UNRELIABLE REPORT)
9/5	Oahu, Hawaii	[REDACTED]	Other (GORGES IN FILM)
9/14	Owego, New York	Military (PHOTOS)	AIRCRAFT
9/17	Kahoka, Missouri	[REDACTED]	Other (SEARCHLIGHT)
9/18	Klamath Falls, Oregon	[REDACTED]	AIRCRAFT
9/12	Europe	[REDACTED]	(PHYSICAL SPECIMEN) OTHER (QUARTZ)
9/14	45.50N 170.00W (Pacific)	Military	SATELLITE *
9/16	Fairborn, Ohio	[REDACTED]	Astro (VENUS)
9/19	Dayton, Ohio	[REDACTED]	Astro (SIRIUS)
9/23	Millersville, Pennsylvania	[REDACTED]	INSUFFICIENT DATA
9/23	36.00N 1X6.22 (E/W) Pacific)	Military	SATELLITE
9/23	Oakwood, Ohio	[REDACTED]	INSUFFICIENT DATA
9/23	Westford, Massachusetts	[REDACTED]	Other (UNRELIABLE REPORT)
9/24	66.00N 27.40W (Atlantic)	Military	INSUFFICIENT DATA
9/25	Dayton, Ohio	[REDACTED]	Astro (METEOR)
9/25	42 35N 174.50W (Pacific)	Military	SATELLITE
9/26	23.09N 159.31W (Pacific)	Military	Other (MISSILE)
9/26	Summit, New Jersey	[REDACTED]	Other (FAKE REPORT)
9/28	Hrinfeld, Massachusetts	[REDACTED]	Other (UNRELIABLE REPORT)
9/28	48 24N 172.04W (Pacific)	Military	SATELLITE
9/30	Ft Jones, Mt. Shasta, California	[REDACTED]	INSUFFICIENT DATA
9/30	Beavercreek, Ohio	[REDACTED]	Other (MOON DOG)
9/31	South Charleston, Ohio	[REDACTED]	Other (REFLECTION)
9/31	Fosterdale, N Y.	[REDACTED] (PHOTOS)	INSUFFICIENT DATA

ADDITIONAL REPORTED SIGHTINGS (NOT CASES)

DATE	LOCATION	SOURCE	EVALUATION
Oct	Universe	Science News Ltr	
1	Danvers, Mass.	[REDACTED] (NICAP RPT)	
6	Haverhill, Mass.	" " "	
7	Waltham, Mass.	" " "	
9	Tucson, Ariz.	News Clipping	
11	Brockton, Mass.	[REDACTED] (NICAP RPT)	
14	Titusville, Pa.	News Clipping	
16	Florence, Oregon	" "	
17	Hamilton, Ohio	" "	
18	Stow, Ohio	" "	
19	North Pacific	Nag	
22	Sisters, Oregon	[REDACTED] (Ltr)	
23	South Gate, Calif.	[REDACTED] (Ltr)	
24	Salt Lake City, Utah	News Clipping	
27	Large Bay, Australia	" "	
30	Yorkshire, England	" "	

(*) SEPARATE FOLDER

1 - 15 NOVEMBER 1964 SIGHTINGS

DATE	LOCATION	OBSERVER	EVALUATION
9/19 Nov	Carmichaels, Pennsylvania	[REDACTED] (PHYS SPEC)	Other (CHAFF)
9/20 Nov	Hancock, New York	[REDACTED]	SATELLITES
9/27 1	Kirkwood, Missouri	[REDACTED]	BALLOON
9/22	Redwood City, California	[REDACTED] (PHOTOS)	1.
9/23	31.50N 173.00E (Pacific)	Military	Astro (METEOR)
9/24	49.58N 171.92W (Pacific)	Military	SATELLITE
9/25 5 DR	Junction City, Kansas	[REDACTED]	INSUFFICIENT DATA
9/25	Dayton, Ohio	[REDACTED]	Astro (RETELGEUX)
9/27 5-20	St. Petersburg, Florida	[REDACTED]	1 SATELLITES
9/28	Pittsburgh, Pennsylvania	[REDACTED]	2 AIRCRAFT
9/29	Oklahoma City, Oklahoma	[REDACTED] (PHYS SPEC)	Astro (METEOR)
9/30	41.10N 174.40W (Pacific)	Military	1. Astro (METEOR)
9/30/7 DR	Baintree, Massachusetts	[REDACTED]	2. Other (ROCK)
9/30/27	Keene, North Dakota	[REDACTED]	SATELLITE
9/30/38	39.08N 175.05W (Pacific)	Military	INSUFFICIENT DATA
9/30/8	Boca Raton, Florida	[REDACTED]	Astro (METEOR)
9/30/11	Hale, Michigan	[REDACTED]	Astro (METEOR)
9/30/13 DR	Tempe City, California	[REDACTED]	INSUFFICIENT DATA
9/30/13	65 32W 28.08W (Atlantic)	Military	Other (SATELLITE DECAY)
9/30/13	Shutesbury, Massachusetts	[REDACTED]	INSUFFICIENT DATA
9/30/14	Brooklyn, New York	[REDACTED]	SATELLITE
9/30/14	Menomonee Falls, Wisconsin	[REDACTED]	AIRCRAFT
9/30/15	Waldwick, New Jersey	[REDACTED]	Astro (METEOR)
			UNIDENTIFIED
			INSUFFICIENT DATA

ADDITIONAL REPORTED SIGHTINGS (NOT CASES)

DATE	LOCATION	SOURCE	EVALUATION
Nov	Woonsocket, R. I.	[REDACTED] (Ltr)	
2	California	News Clipping	
3	Pescadero, Calif.	News Clipping	
3	Beres, Ohio	" "	
4	Bath Township, Ohio	" "	
4	Springfield Township, & Akron, Ohio	" "	
9/17/6	Olsted Falls, Ohio	" "	
7	Lake Michigan	" "	
9	Bayville, N. J.	" "	
9/3	New Zealand area	" "	
10	El Paso, Texas	" "	
11	Akron, Ohio	" "	
14	Buenos Aires, Argentina	" "	
14	Akron, Ohio	" "	

16 - 30 NOVEMBER 1964 SIGHTINGS

<u>DATE</u>	<u>LOCATION</u>	<u>OBSERVER</u>	<u>EVALUATION</u>
9/16/64 16	75 MI NW of Midway Islands (Pacific)	Military	Astro (METEOR SHOWER)
9/16/64 16-20/1	Dec Blue Hill, Maine		Aircraft
9/17/64 17	Flint, Michigan		Insufficient Data
9/17/64 17	Cleveland, Ohio		Insufficient Data
9/17/64 17	65.43N 28.26W (Atlantic)	Military	Satellite
9/17/64 17	Bridgewater, Massachusetts		Aircraft
9/17/64 17	30N 140W (Pacific)	USCGC Pontchartrain	Satellite
9/18/64 18	Shirley, Massachusetts		Astro (METEOR)
9/18/64 18	Pilottown, Louisiana		Insufficient Data
9/18/64 18	48.07N 172.10W (Pacific)	USCG	Satellite
9/19/64 19	34.55N 164.05E (Pacific)	Military	UNIDENTIFIED
9/19/64 19	33.59N 164.04E (Pacific)	Military	Satellite
9/19/64 19 (16-24)	18.10N 66.12W (Atlantic)	USS GYATT (RADAR)	(SCOPE PHOTOS)
9/20/64 20	Lakeland, Florida		Aircraft
9/20/64 20	33N 177W (Pacific)		Other (CONFLICTING DATA)
9/22/64 22	33.58N 164.03E (Pacific)	Military	Satellite
9/23/64 23	30N 140W (Pacific)	USCGC MATAGORDA	Satellite
9/26/64 26	Honolulu, Hawaii	USCGC Pontchartrain	Satellite
9/28/64 28	13.00N 162.00W (Pacific)		Balloon
9/28/64 28	30N 140W (Pacific)	Military	Insufficient Data
9/28/64 28	33.55N 164.10E (Pacific)	USCGC Pontchartrain	Satellite
9/29/64 29	34.20N 163.48E (Pacific)	USCGC Matagorda	Insufficient Data
9/29/64 29	33.55N 166.02E (Pacific)	USCGC Matagorda	Insufficient Data
9/30/64 30	66.38N 30.23W (Iceland)	USCGC Matagorda	Satellite
9/30/64 30	33.58N 164.14E (Pacific)	Military	Astro (METEOR)
9/30/64 30	33.59N 164.82E (Pacific)	USCGC Matagorda	Insufficient Data
		USCGC Matagorda	Satellite

ADDITIONAL REPORTED SIGHTINGS (NOT CASES)

<u>DATE</u>	<u>LOCATION</u>	<u>SOURCE</u>	<u>EVALUATION</u>
Nov 16	Universe	Science News Ltr	
16	Lolo, Montana	Newsclipping	
16	Buenos. Aires, Argentina	Newsclipping	
17	Marshfield, Wisconsin	Newsclipping	
19	Italy	Newsclipping	
26	43.43N 51.20W (Atlantic)	Robatto (Ltr)	
26	Grand Valley, Pennsylvania	Msg	
27	North Cape, P.E. Island, Canada	Newsclipping	
27	Longmont, Colorado	Newsclipping	
28	Prince Edwards Island	Newsclipping	
30	Grand Valley, Pennsylvania	Newsclipping	

DECEMBER 1964 SIGHTINGS

<u>DATE</u>	<u>LOCATION</u>	<u>OBSERVER</u>	<u>EVALUATION</u>
9200Dec 9200/2 9200/4 9203/4	Seward, Pennsylvania 29.30N 169.30W (Pacific) 54N 10W (Near Iceland) Baker, Oregon	[REDACTED] Military Military Civilian & Military (GROUND VISUAL & GROUND RADAR) Civilian Pilot	Astro (METEOR) Satellite Satellite Visual: Astro (STARS/ PLANETS) Radar: FALSE TARGETS Insufficient Data Astro (METEOR) Astro (MOON) Insufficient Data Other (UNRELIABLE REPORT) Satellite Other (RADAR ANOMALIES) Other (PSYCHOLOGICAL CATEGORY) Astro (ARCTURUS/MARS) Balloon
9204/5 9206/6 9206/14 9207/14 9208/18 9209/19 9210/19-29 9211/21	Vero Beach, Florida Baker, Oregon Falls Church, Virginia Needham, Massachusetts Cudahay, Wisconsin 01.14N 164.12W (Pacific) Patuxent River, Maryland Harrisonburg, Virginia	[REDACTED] [REDACTED] [REDACTED] [REDACTED] [REDACTED] Military Military [REDACTED]	
9212/29 9213/29	Cleveland, Ohio Glen Falls, New York	[REDACTED] [REDACTED]	

ADDITIONAL REPORTED SIGHTINGS (NOT CASES)

<u>DATE</u>	<u>LOCATION</u>	<u>SOURCE</u>	<u>EVALUATION</u>
Dec 4 4 548 6 7 7 10 13 21 28 29 30	Universe Los Angeles, California British Columbia Cape Kennedy, Florida Berea, Ohio Crosbyton, Texas Cuyahoga Falls, Ohio East Tennessee Montrose, Colorado Kankakee, Illinois Gilroy, California Akron, Ohio Bellevue, Nebraska	Science News Ltr [REDACTED] (164) Newsclipping Newsclipping Newsclipping Newsclipping Newsclipping Newsclipping Newsclipping Newsclipping Newsclipping Newsclipping Newsclipping Newsclipping [REDACTED] (164)	

1 - 23 JANUARY 1965 SIGHTINGS
 1-23 January 1965
 OBSERVER

DATE	LOCATION	OBSERVER	EVALUATION
9215 1965	Dallas, Texas	[REDACTED]	Astro (METEOR)
9216 1965	Irving, New York	[REDACTED]	1. Satellites
9217 1	Norfolk, Virginia	[REDACTED]	2. Astro (STARS/PLANETS)
9218 2	Rockdale, Illinois	[REDACTED]	Astro (METEOR)
9219 3	25.45N 171.30W (Pacific)	[REDACTED]	Insufficient Data
9220 4	Storton, Illinois	Military Air	Satellite
9221 4	Sethal, Vermont	[REDACTED]	Astro (MARS)
9222 5	Fallops Island, Virginia	[REDACTED]	Other (TRACER BULLETS)
9223 5	Lynchburg, Virginia	[REDACTED]	Insufficient Data
9224 8	Georgetown, South Carolina	[REDACTED]	Insufficient Data
9225 10	63.50N 08.35W (Atlantic)	USN	Aircraft
9226 10	Silver Springs, Maryland	[REDACTED]	Insufficient Data
9227 10	South Boston, Virginia	[REDACTED]	Astro (METEOR)
9228 10	Pleasant Hill, Ohio	[REDACTED]	Astro (METEOR)
9229 12	36.50N 152.50W (Pacific)	[REDACTED]	Astro (JUPITER)
9230 13	41S 167E (NZ-Australia)	Military Air	Astro (METEOR)
9231 14	Mammoth, Arizona	[REDACTED]	Other (CONTRAILS)
9232 14	Thorton, Virginia	[REDACTED]	Other (UNRELIABLE REPORT)
9233 17	Dorset, West Indies	[REDACTED]	Aircraft
9234 18	Buchanan, Virginia	[REDACTED]	Satellite
9235 19	Santa Barbara, California	[REDACTED]	Other (UNRELIABLE REPORT)
9236 19	Horwalk, California	[REDACTED]	Aircraft
9237 20	Long Beach, Mississippi	[REDACTED]	Insufficient Data
9238 21	Ushurne, Alaska	[REDACTED]	Aircraft
9239 21	Richmond, Virginia	Military	Satellite
9240 22	Elkins, West Virginia	[REDACTED]	Aircraft
9241 22	Baltimore, Maryland	Fitzgerald	Astro (SOLAR IMAGE)
9242 23	Williamsburg, Virginia	[REDACTED]	Aircraft
9243 23	Fort Knox, Kentucky	Military Police	UNIDENTIFIED Balloon

ADDITIONAL REPORTED SIGHTINGS (NOT CASES)

DATE	LOCATION	SOURCE	EVALUATION
Jan	Staunton, Virginia	Newsclipping	
Jan	Flagstaff, Arizona	Newsclipping	
5	Washington, D. C.	[REDACTED]	
11	Washington, D. C.	[REDACTED]	
12	Mariposa, California	[REDACTED]	
14	Wellington, New Zealand	Newsclipping	
14	Riverside, California	Newsclipping	
14-17	Plymouth, New Hampshire	Newsclipping	
15	Waynesboro, Virginia	Newsclipping	
15	Wilmet & Enfield, New Hampshire	Newsclipping	
15	Manchester, New Hampshire	Newsclipping	
17	Lakeport, New Hampshire	Newsclipping	
19	Brand's Flats, Virginia	Newsclipping	
20	Hartford, Connecticut	Newsclipping	
22	Rocky Hill, Connecticut	Newsclipping	

9244

24 - 30 JANUARY 1965 SIGHTINGS

<u>DATE</u>	<u>LOCATION</u>	<u>OBSERVER</u>	<u>EVALUATION</u>
9245 24-28	Alaskan Flap . . . Eielson, Anchorage, NE Cape, Unalakleet, Cape Romanzoff, AAC, Air Vis NE of Anchorage, Fairbanks, Lisburne, Cape Newenham, Indian Mountain Pt Yukon	Mil & Civ Air Vis Mil Vis & <u>RADAR</u> Mil & Civ Mil Vis Mil Vis Mil & Civ (All rpts misinterpretation of various conventional objects/phenomena). . .	Aircraft Balloon Astro (STARS/PLANETS) Satellites Insufficient Data Other (POSS SEARCHLIGHT)
9246 25	Bedford, Virginia	[REDACTED]	Other (UNRELIABLE REPORT)
9247 25	Miami, Florida	[REDACTED]	Aircraft
9248 25&26	Bolar, Virginia	[REDACTED]	Other (GROUNDLIGHTS)
9249 25-5Feb	Moneta, Virginia	[REDACTED]	1. Balloon
9250 27	Dayton, Ohio	(Mult Rpts Fr [REDACTED])	2. Aircraft
9251 27	Flam Tree Island, Virginia	[REDACTED]	Aircraft
9252 27	Ewa Beach, Hawaii (Oahu)	[REDACTED]	Aircraft
9253 27-28	Altavista, Virginia	[REDACTED]	Astro (METEOR)
9254 28	Hampton, Virginia	[REDACTED]	Aircraft
9255 30	Mecca, California	[REDACTED] (PHOTOS)	Balloon
9256 30	La Selva Beach, California	[REDACTED]	Other (ECCENTRIC)
9257 30	Newport News, Virginia	[REDACTED]	Other (UNRELIABLE REPORT)
9258 30	Seward, Pennsylvania	[REDACTED]	Other (LIGHTS ON BOAT)
9259 30	Hiaton, Oklahoma	[REDACTED]	Astro (METEOR)
			Other (BIRDS)

ADDITIONAL REPORTED SIGHTINGS (NOT CASES)

<u>DATE</u>	<u>LOCATION</u>	<u>SOURCE</u>	<u>EVALUATION</u>
9260 24	Concord, New Hampshire	Newsclipping	
9260 25	Marion, Virginia	Newsclipping	
9260 25	Fredricksburg, Virginia	Newsclipping	
9260 25	Washington, D. C.	Newsclipping	
9260 29	Augusta County, Virginia	Newsclipping	
9260 30	Monterey, California	Newsclipping	
9260 31	Rome, Italy	[REDACTED] (Ltr)	

1 - 28 FEBRUARY 1965 SIGHTINGS

<u>DATE</u>	<u>LOCATION</u>	<u>OBSERVER</u>	<u>EVALUATION</u>
9261 Feb	San Fernando, California	[REDACTED]	INSUFFICIENT DATA
9262 21	Tallahassee Fla	Multiple	Astro (METEOR)
9263 31	Jacksonville, Fla	[REDACTED]	SATELLITE
9264 2	Virginia-Maryland Area	Multiple (RADAR)	BALLOON
9265 2	Wyandotte Michigan	[REDACTED]	SATELLITE
9266 2	35.45N 174.15W (Pacific)	Military	INSUFFICIENT DATA
9267 2-3	Spring Lake, New Jersey	[REDACTED] (PHOTOS)	INSUFFICIENT DATA
9268 3	Philadelphia, Pennsylvania	[REDACTED]	Other (CONFLICTING DATA)
9269 3	Morgantown, North Carolina	[REDACTED]	Other (CONFLICTING DATA)
9270 3	Janesville, Wisconsin	[REDACTED]	Astro (METEOR)
9271 5	Moneta, Va.	[REDACTED]	AIRCRAFT
9272 6	Liberty, Ohio	[REDACTED] (Physical Specimen)	Other (METAL BALL)
9273 8	Elk Grove, Illinois	[REDACTED]	Astro (MOON)
9274 9	Winnipeg, Canada	Civilian	AIRCRAFT
9275 9	San Juan, Puerto Rico	Military	AIRCRAFT
9276 12	Hibbing, Duluth, Minnesota	Multiple	Astro (METEOR)
9277 13	Unknown	[REDACTED]	INSUFFICIENT DATA
9278 13	Costa Mesa, Calif.	[REDACTED]	Other (GROUNDLIGHT)
9279 15	Alexandria, Va.	[REDACTED]	Other (BIRDS)
9280 15	Eyattsville, Md.	[REDACTED]	AIRCRAFT
9281 16	South Dakota	Multiple	Astro (METEOR)
9282 18	Dayton, Ohio	[REDACTED]	AIRCRAFT
9283 18	Newport News, Va.	[REDACTED]	Other (UNRELIABLE REPORT)
9284 18	Kansas City, Missouri	[REDACTED]	SATELLITE
9285 18	16.15N 109.27W (Pacific)	Military	Astro (METEOR)
9286 18	Denver & Colorado Area	Multiple	SATELLITE
9287 20	64.12N 11.35W (Atlantic)	Military	Astro (METEOR)
9288 20	Hugo, Oklahoma	[REDACTED]	SATELLITE
9289 21	Washington, D. C.	[REDACTED]	BALLOON
9290 21	Kingsley Field, Oregon	[REDACTED]	Astro (ARCTURUS)
9291 24	Webb AFB, Texas	[REDACTED]	Astro (METEOR)
9292 25	S. Rockville, Md.	[REDACTED]	AIRCRAFT
9293 25	Hotas, La.	[REDACTED]	Other (BIRDS)
9294 27	Ft. Benning, Ga.	[REDACTED]	AIRCRAFT
9295 Late Feb.	Rivesville, W. Virginia	[REDACTED]	Other (SATELLITE DECAY)
			Other (PSYCHOLOGICAL)

ADDITIONAL REPORTED SIGHTINGS (NOT CASES)

<u>DATE</u>	<u>LOCATION</u>	<u>SOURCE</u>	<u>EVALUATION</u>
Feb	Alaska & Japan	News Clipping	
1	Maple Valley, Wash.	" "	
2	Staunton, Va.	" "	
3	Richmond, Va.	" "	
6	Princeton, Va.	" "	
11	Boulder, Colo.	" "	
16	Chico, Calif.	" "	
18	Aptas, Calif.	" "	
19	Hanover, Massachusetts	" "	
21	Chalac, Formosa - Argentina	" "	
22	Akron, Ohio	" "	
24	Baldwin Park, Calif.	" "	
26	Elkins, Arkansas	" "	

1 - 31 MARCH 1965 EIGHT BS

1-31 March 1965

DATE	LOCATION	OBSERVER	EVALUATION
9297 2	Dayton, Ohio	[REDACTED]	AIRCRAFT
9338 2	Brooksville, Fla. (FOLDER)	[REDACTED] 7-3745-302	Other (HOAX)
9298 3	Point Au Fer Reef, La.	Military (PHYSICAL SPECIMEN)	AIRCRAFT
9299 4	Cape Decision, Alaska	Military	AIRCRAFT
9300 4	New York City, New York	[REDACTED]	SATELLITE
9301 4	Corvallis, Oregon	[REDACTED]	AIRCRAFT
9302 5	Albuquerque, New Mexico	[REDACTED] (PHYSICAL SPECIMEN)	UNIDENTIFIED
9303 5	James Connally AFB, Texas	[REDACTED]	AIRCRAFT
9304 6	Washington, D. C.	Military	INSUFFICIENT DATA
9305 8	Mt. Airy, Maryland	[REDACTED]	Astro (METEOR)
9306 9	Dayton, Ohio	[REDACTED]	UNIDENTIFIED
9307 10	Kansas City, Missouri	[REDACTED]	AIRCRAFT
9308 10	43.00N 173.00W (Pacific)	[REDACTED]	SATELLITE
9309 10	Deer Park, Md.	[REDACTED]	SATELLITE
9310 10-12	Youngstown, Ohio	[REDACTED]	BALLOON
9311 11	Florida - Georgia Area	Multiple	Other (PSYCHOLOGICAL)
9312 12-13	Brooklyn, N. Y.	[REDACTED]	Astro (METEOR)
9313 13	Rochester, N. Y.	[REDACTED]	SATELLITES
9314 DR 15	Laos	[REDACTED] (PHOTO)	AIRCRAFT
9315 15	Lincoln, Nebraska	[REDACTED]	Other (PART OF AIRCRAFT)
9316 16	Halifax, Nova Scotia	[REDACTED]	AIRCRAFT
9317 20	Doctors Cove, Nova Scotia	[REDACTED]	Other SATELLITE DECAY)
9318 20	Waverly, Ohio	[REDACTED]	Other (PSYCHOLOGICAL)
9319 22	Sloan, Nevada	[REDACTED] (PHOTO)	Other (DEVELOPER SMEAR)
9320 22	64.36N 29.13W (Atlantic)	Military	SATELLITE
9321 22	Peekskill, N. Y.	[REDACTED]	Other PSYCHOLOGICAL)
9322 24	Lexington, Mass.	[REDACTED]	AIRCRAFT
9323 25	Rangoon, Burma	Multiple	Astro (METEOR)
9324 25	Brooklyn, N. Y.	[REDACTED]	INSUFFICIENT DATA
9325 26	Paradise Post NBP, Fla.	[REDACTED]	AIRCRAFT
9326 26	50 MI S of Albany, N. Y.	Military	Astro (METEOR)
9327 27	Springfield, Ohio	[REDACTED]	AIRCRAFT
9328 28	Texas Area	Multiple	Astro (METEOR)
9329 30	Barberton, Ohio	[REDACTED]	INSUFFICIENT DATA
9330 30	Watertown, N. Dak.	[REDACTED]	Astro (METEOR)
9331 30	Lewisburg - Dayton, Ohio (FOLDER)	Multiple	1. AIRCRAFT
9332 30	Dayton, Ohio	[REDACTED]	2. Astro (JUPITER)
9333 30	Dayton, Ohio	[REDACTED]	Astro (JUPITER-ALDEBERAN)
9334 30	Bellbrook, Ohio	[REDACTED]	AIRCRAFT
9335 30	Pacific (100 mi off Calif)	Military	AIRCRAFT
9336 31	Dayton, Ohio	[REDACTED]	Astro (METEOR)
9337 31	Dayton, Ohio	[REDACTED]	Astro (MARS)
9338 31	Larson AFB, Washington - Canada	Military	AIRCRAFT
9339 31		[REDACTED]	Astro (METEOR)

⊗ separate folders

ADDITIONAL REPORTED SIGHTINGS (NOT CASES)

DATE	LOCATION	SOURCE	EVALUATION
9337 Mar 4	Cupertino, Calif.	[REDACTED] (164)	
9338 Mar 4	Randolph, Mass.	[REDACTED] (NICAP RPT)	

1 - 31 MARCH 1965 SIGHTINGS

ADDITIONAL REPORTED SIGHTINGS (NOT CASES)

<u>DATE</u>	<u>LOCATION</u>	<u>EVALUATION</u>
7	Sydney, Australia	Newsclipping
7	Victoria, British Columbia	Newsclipping
8-18	Napa, California	Newsclipping
11	Vandenburg, California	Newsclipping
14	Everglades, Florida <i>massive</i>	Taylor (Ltr)
16	Woodlawn, Canada <i>1965</i>	Newsclipping
17	Fort Myers, Florida	Newsclipping
17	Fort Adelaide, Australia	Newsclipping
18	Fukamatsu, Japan	Newsclipping
20	Belmont, California	Newsclipping
30	Los Angeles, California	Newsclipping

} ~~9336~~
9337

e

1 - 30 APRIL 1965 SIGHTINGS

<u>DATE</u>	<u>LOCATION</u>	<u>OBSERVER</u>	<u>EVALUATION</u>
9340	Apr Pittsburgh, Pennsylvania	[REDACTED]	INSUFFICIENT DATA
9341	Apr Montana	[REDACTED]	INSUFFICIENT DATA
9342	1 Dayton, Ohio	[REDACTED] (PHOTO)	Astro (MARS)
9343	4 St Petersburg & Largo, Florida	Multiple	Other (SATELLITE DGCAY, AIRCRAFT)
9344	4 Wiggins, Mississippi	[REDACTED]	UNIDENTIFIED
9345	4 Keesler AFB, Mississippi	[REDACTED]	Other (CEYLONSTER)
9346	4 Tampa, Florida	[REDACTED]	BALLOON
9347	5 Iran	[REDACTED]	Other (BIRDS)
9348	5 Rockaway, New Jersey	Military	AIRCRAFT
9349	7 New Orleans, Louisiana	Military	BALLOON
9350	8 Fairfax, Virginia	[REDACTED]	Other (UNRELIABLE REPORT)
9351	8 Durdec, Minnesota	[REDACTED]	BALLOON
9352	9 Duluth, Minnesota	Military	BALLOON
9353	10 Sykesville, Maryland	[REDACTED]	AIRCRAFT
9354	10-14 Misawa, Japan	Military (RADAR)	Other (ANOMALOUS PROPGATION)
9355	13 Oak Lawn, Illinois	[REDACTED]	Other (KITES)
9356	14 Lodi, New Jersey	[REDACTED]	SATELLITE
9357	1 Algonquin, Durand, Peconia, Ill (Used in NBC Documentary)	[REDACTED]	Astro (METEOR)
9358	15 Omaha, Nebraska	[REDACTED]	AIRCRAFT
9359	1 Dayton, Ohio	[REDACTED] (PHOTO)	Other (SATELLITE DGCAY)
9360	16 NW of Indianapolis Indiana	[REDACTED]	Astro (METEOR)
9361	19 McClellan AFB, California	[REDACTED]	AIRCRAFT
9362	1 Dayton, Ohio	[REDACTED]	AIRCRAFT
9363	20 Dayton, Ohio	[REDACTED]	INSUFFICIENT DATA
9364	22-26 Madison, Tennessee	[REDACTED]	Other (MISINTERPRETATION OF CONVENTIONAL OBJECT)
9365	2 Miami, Florida	[REDACTED]	AIRCRAFT
9366	26 Kansas City, Missouri	[REDACTED]	AIRCRAFT
9367	2 McClellan AFB, California	Civilian	AIRCRAFT
9368	2 Sacramento, California	Military	SATELLITE
9369	28 Madison, Wisconsin	[REDACTED]	AIRCRAFT
9370	29 Winter Park, Florida	[REDACTED]	SATELLITE
9371	29 Washington, D C	[REDACTED]	AIRCRAFT
9372	29-30 May Oak Lawn, Illinois	[REDACTED]	SATELLITE
9373	0 Richardson, Texas	[REDACTED]	1. Astro (MARS/SPICA)
9374	30 Boyertown, Pennsylvania	[REDACTED]	2. AIRCRAFT
			3 SATELLITE
			INSUFFICIENT DATA
			Other (BIRDS)

ADDITIONAL REPORTED SIGHTINGS (NOT CASES)

<u>DATE</u>	<u>LOCATION</u>	<u>SOURCE</u>	<u>EVALUATION</u>
9375	1 Boston, Mass	News Clipping	
	2 Westford, Mass	" "	
	3 Whidbey Island, Wash	" "	
	4 Valley Falls N. Y	[REDACTED] (WACKP RPT)	
	5 Vienna Austria	News Clipping	
	6 Dublin, Ireland	" "	
	New London, Conn.	" "	

1 - 31 MAY 1965 SIGHTINGS

DATE	LOCATION	OBSERVER	EVALUATION
9306	May Burlington, Massachusetts		
9307	1 Sabatus, Maine		Other (UNRELIABLE)
9308	1 Dayton, Ohio		AIRCRAFT
9309	1 St. Augustine, Florida		SATELLITE
9310	2 Dayton, Ohio		SATELLITE
9311	2 College Park, Georgia		SATELLITE
9312	2 Clarksville, Ohio		SATELLITE
9313	3 Chesapeake, Virginia		SATELLITES
9314	3 Dayton, Ohio		SATELLITE
9315	4 Piedmont, Alabama		SATELLITE
9316	5-7 Philippines	Military	SATELLITE
9317	6 Bedford, Ohio		1. SATELLITE
9318	6 Brookville, Ohio		2. AIRCRAFT
9319	7 Oxford, Michigan		3. INSUFFICIENT DATA
9320	7 Pearl Harbor, Hawaii		INSUFFICIENT DATA
9321	7 Anabel, California	Military	AIRCRAFT
9322	7 Pearl Harbor, Hawaii		UNIDENTIFIED
9323	8 34.22N 70.45W (Atlantic)	Military	SATELLITE
9324	8 Mequon, Wisconsin	Military	SATELLITE
9325	10 30N 140W (Pacific)		Other (Flare)
9326	13 Orlando, Florida	Military	AIRCRAFT
9327	13 Storm Lake, Iowa		SATELLITE
9328	15 Oil City, Pennsylvania		AIRCRAFT
9329	17 Tiffin, Ohio		AIRCRAFT
9330	18 Dayton, Ohio		AIRCRAFT
9331	18 Lewisburg, Ohio		AIRCRAFT
9332	21 Dayton, Ohio		AIRCRAFT
9333	22 Albuquerque, New Mexico		AIRCRAFT
9334	23 Dayton, Ohio		SATELLITE
9335	DR Thailand		AIRCRAFT
9336	25 Washington, D. C.	Military (PHYSICAL SPECIMEN)	SATELLITE
9337	27 Economy, Pennsylvania		Other (SCOUT ROCK)
9338	28 Lynn, Massachusetts		Astro (METEOR)
9339	28 Macon, Georgia		AIRCRAFT
9340	29 New Bedford, Massachusetts		INSUFFICIENT DATA
9341	29 Tucson, Arizona	(Military)	INSUFFICIENT DATA
9342	30 New York Worlds Fair	(PHOTO)	Astro (METEOR)
9343	31 Belmont, Ohio	Civilian	AIRCRAFT
9344	31 Piqua, Ohio		Other (DEVELOPER SM)
			Other (UNRELIABLE E)
			AIRCRAFT

ADDITIONAL REPORTED SIGHTINGS (NOT CASES)

DATE	LOCATION	SOURCE	EVALUATION
May 4	Walnut Grove, Calif.		
7	Brooklyn, N. Y.	(Green 164)	
14	Tewksbury, Mass.	(Green 164)	
13	Bradford, Mass.	Fowler (NICAP RPT)	
13	Farmington, N. M.	" "	
-7	WP AFB, O.D. RPT	News Clipping	
20	North Lawrence, Ohio		SATELLITE
	Teseque, New Mexico	News Clipping	

1 - 30 JUNE 1965 SIGHTINGS

DATE	LOCATION	OBSERVER	EVALUATION
Summer	Sherman, Texas	[REDACTED]	INSUFFICIENT DATA
Summer	Elmhurst, Illinois	[REDACTED]	Astro (JUPITER)
1	Dayton, Ohio	Civilian	AIRCRAFT
2	Germany, Spain, Europe	[REDACTED]	Other (SATELLITE)
A-3	Bedford, Ohio	[REDACTED]	Astro (STAR/PLAN)
4	Dayton, Ohio	[REDACTED]	Astro (ARCTURUS)
4	Pope AFB, North Carolina	Military	Astro (METEOR)
25	Sutersville, Pennsylvania	[REDACTED]	[REDACTED]
35	Allentown, Pennsylvania	[REDACTED]	Other (PSYCHOLOGIC)
45	Marysville, Washington	[REDACTED]	AIRCRAFT
58-9	Turkey	Military (RADAR) (VISUAL)	1. ELECTRONIC SIG
610	Cheektowaga, New York	[REDACTED]	2. INSUFFICIENT DATA
11	Dayton, Ohio	[REDACTED]	INSUFFICIENT DATA
11	Mobile, Alabama	[REDACTED]	AIRCRAFT
13	Kettering, Ohio	[REDACTED]	Astro (METEOR)
15	Wayzata, Minnesota	[REDACTED]	SATELLITE
19-20	Pittsburgh, Pa. Area	Multiple	Astro (STAR/PLAN)
20	Indianapolis, Indiana	[REDACTED]	BALLOON
23	Sullivan, Wisconsin	[REDACTED]	Other (DEBRIS IN)
24	Washington Island, Wisconsin	[REDACTED] (PHOTOS) (VISUAL)	Astro (VENUS)
24	Troy, Ohio	[REDACTED]	1. NO IMAGE
24	Sturgis, Michigan	[REDACTED]	2. Astro (METEOR)
24	Dayton, Ohio	[REDACTED]	3. Astro (ARCTURUS)
27	Landover Hills, Maryland	[REDACTED]	Astro (VENUS)
27	Grantsville, Maryland	[REDACTED]	AIRCRAFT
28	Trenton, Missouri	[REDACTED]	SATELLITE
28	Sacramento, California	[REDACTED]	SATELLITE
28	Albuquerque, New Mexico	[REDACTED]	SATELLITE
29	Frankfurt, Germany	Military	Astro (SUN)
29	San Jose, California	[REDACTED]	Astro (METEOR)
29	Birdsboro, Pennsylvania	[REDACTED]	BALLOON
29	Greensburg, Pennsylvania	[REDACTED]	Other (REFLECTIC)
30	Bryte, California	[REDACTED]	AIRCRAFT
			AIRCRAFT

ADDITIONAL REPORTED SIGHTINGS (NOT CASES)

DATE	LOCATION	SOURCE	EVALUATION
Summer	Hamilton, Ohio	[REDACTED] (Ltr)	
June	Wolcott, Conn.	[REDACTED] (Ltr)	
Summer	Lansing, Mich.	[REDACTED] (Ltr)	
1	San Antonio, Texas	[REDACTED] (Form Ltr)	
Summer	Cakhurst, N. J.	[REDACTED] (Ltr)	
June	Ireland	News Clipping	
4	GT-4 Astronauts McDivitt & White	" "	
5	Fiji Island	" "	
10-11	Pala Springs, Calif.	[REDACTED] (Ltr)	
23	Oklahoma City, Okla.	News Clipping	
24	Vincetown & Hampton Lake, N. J.	" "	
29	Valensole, France	" "	
30	Hershey, Pa.	Holl's News Clippings	

947

1 - 9 JULY 1965 SIGHTINGS

DATE	LOCATION	OBSERVER	EVALUATION
9/19 Jul	Racine, Wisc.	[REDACTED]	AIRCRAFT
9/20 Jul	Manitoba, Canada	[REDACTED]	Astro (METEOR)
9/21 Jul	Des Plaines, Illinois	Multiple	1. AIRCRAFT
9/22 Jul	34.24S 23.41E (South Africa)	Civilian	2. Astro (ARCTURUS)
9/23 Jul	Gumeson Nat'l Monument, N. M.	Civilian & Military	Astro (METEOR)
9/24 Jul	Jemez Springs, N. M.	[REDACTED]	SATELLITE
9/25 Jul	Carlton, Michigan	[REDACTED]	AIRCRAFT
9/26 Jul	Lebanon, Ohio	[REDACTED]	SATELLITE
9/27 Jul	Rochester, Minnesota	[REDACTED]	AIRCRAFT
9/28 Jul	New Milford, Connecticut	[REDACTED]	BALLOON
9/29 Jul	Columbus, Ohio	[REDACTED]	INSUFFICIENT DATA
9/30 Jul	Dayton, Ohio	[REDACTED]	INSUFFICIENT DATA
9/31 Jul	Massillon	[REDACTED]	SATELLITE
9/32 Jul	Taiwan	Military	Other (FIREWORKS)
9/33 Jul	Bloomsburg, Pennsylvania	[REDACTED]	1. BALLOON
9/34 Jul	Arlington, Massachusetts	[REDACTED]	2. AIRCRAFT
9/35 Jul	Lake Michigan	[REDACTED]	AIRCRAFT
9/36 Jul	Chicago, Illinois	[REDACTED]	SATELLITE
9/37 Jul	Xenia, Ohio	[REDACTED]	INSUFFICIENT DATA
9/38 Jul	Independence, Missouri	[REDACTED]	Other (UNRELIABLE REPORT)
9/39 Jul	Bellingham, Washington	[REDACTED]	AIRCRAFT
9/40 Jul	McKeesport, Pennsylvania	[REDACTED]	SATELLITE
9/41 Jul	Nicosia, Cyprus	[REDACTED]	SATELLITE
9/42 Jul	Fossil, Oregon	Military	AIRCRAFT
9/43 Jul	Arlington, Texas	[REDACTED]	BALLOON
9/44 Jul	Kiel, Wisconsin	[REDACTED]	INSUFFICIENT DATA
9/45 Jul	Cincinnati, Ohio	[REDACTED]	AIRCRAFT
9/46 Jul	Peru, Indiana	[REDACTED]	UNIDENTIFIED
9/47 Jul	San Lorenzo Island, (Pacific)	[REDACTED]	SATELLITE
9/48 Jul	Dayton, Ohio	Military	AIRCRAFT
9/49 Jul		[REDACTED]	INSUFFICIENT DATA
		[REDACTED]	SATELLITE

ADDITIONAL REPORTED SIGHTINGS (NOT CASES)

DATE	LOCATION	SOURCE	EVALUATION
Fall	Newport, R. I.	[REDACTED] (Green 164)	
Fall	Slidell, La.	[REDACTED] (Ltr)	
Jul	Miami, Fla.	[REDACTED] (Green 164)	
Jul	Tegucigalpa, Honduras	News Clipping	
Jul	Uruguay & Brazil	" "	
Jul	Lake George, N. Y.	[REDACTED] (Green 164)	
1	Montvale, N. J.	News Clipping	
1	Valensole, France 100/1/100	" "	
1	Western Manitoba, Canada	" "	
1	Easton, Pa.	" "	
2	Kent, Washington	" "	
3	Antarctic (Chilean Sighting)	" "	
5	Fort Pierce, Fla.	News Clipping	
5	San Antonio, Tex.	[REDACTED] (Ltr & 104)	
5	San Jose, Costa Rica	News Clipping	

[29 July 1965]

ADDITIONAL REPORTED SIGHTINGS (NOT CASES)

<u>DATE</u>	<u>LOCATION</u>	<u>SOURCE</u>	<u>EVALUATION</u>
6	Cuyahoga Falls, Ohio	[REDACTED] (Ltr)	
7	Warminster, England	News Clipping	
8	Sunnyvale, Calif.	" "	
8	Valparaiso, Chile	" "	
8	Tunis, Tunisia	" "	
9	Beverly, Mass.	[REDACTED] (NICAP RPT)	
	Portugal & Azores	[REDACTED] Ltr & News Clipping	

10 - 15 JULY 1965 SIGHTINGS

<u>DATE</u>	<u>LOCATION</u>	<u>OBSERVER</u>	<u>EVALUATION</u>
44011	Dayton Ohio	[REDACTED]	INSUFFICIENT DATA
44111	Summerset, Pennsylvania	[REDACTED]	AIRCRAFT
44211	Dayton, Ohio	[REDACTED]	SATELLITE
44312	Taiwan	Military	SATELLITE
44412	Dayton, Ohio	[REDACTED]	BALLOON
44512	West Virginia, Maryland, Ohio, Pennsylvania	Air & Gd Visual Gd RADAR (PHOTOS)	BALLOON
44612	Xenia, Ohio	[REDACTED]	INSUFFICIENT DATA
44712	McArthur, Ohio	[REDACTED]	SATELLITE
44812	Union City, Ohio	[REDACTED]	SATELLITE
44912	Dayton, Ohio	[REDACTED]	AIRCRAFT
45012	Dayton, Ohio	[REDACTED]	Astro (ARCTURUS)
45112-21	Xenia, Ohio	[REDACTED]	Astro (VENUS/REGULUS)
45213	Chicago, Illinois	[REDACTED]	AIRCRAFT
45313	Blauvelt, New York	[REDACTED]	Astro (REFLECTED MOON-LIGHT)
45413	Englewood, Ohio	[REDACTED]	AIRCRAFT
45513	Toronto, Canada	[REDACTED]	SATELLITE
45613	Burlington, Massachusetts	[REDACTED]	INSUFFICIENT DATA
45713	Smyrna, Tennessee	[REDACTED]	SATELLITE
45813-14	Ohio, Pennsylvania	Ground RADAR Gd & Air Visual	BALLOON
45914	Chicago, Illinois	[REDACTED]	Astro (SATURN)
46014	Charleston, South Carolina	[REDACTED]	SATELLITE
46115	Dayton, Ohio Area	Multiple	SATELLITE
46215	Sweet Home, Oregon	[REDACTED]	SATELLITE

ADDITIONAL REPORTED SIGHTINGS (NOT CASES)

<u>DATE</u>	<u>LOCATION</u>	<u>SOURCE</u>	<u>EVALUATION</u>
12	San Jose, Costa Rica	News Clipping	
13	Asuncion, Paraguay	" "	
13	Silver Spring, Maryland	" "	
15	Canberra, Australia	" "	
15-16	Crawfordsville, Ind.	[REDACTED] (164)	
15	Shamokin, Pa	[REDACTED] (Ltr)	
15	Sherborn, Mass.	[REDACTED] (NICAF RPT)	
15	Buenos Aires	News Clipping	

21 - 31 JULY 1965 SIGHTINGS

DATE	LOCATION	OBSERVER	EVALUATION
9531	21 25.43N 152.17E (Far East)	Military	Astro (METEOR)
9532	21 Bohemia, Maryland	[REDACTED]	INSUFFICIENT DATA
9533	21 Monticello, New York	[REDACTED]	AIRCRAFT
9534	21 Corpus Christi, Texas	[REDACTED]	BALLOON
9535	22 Forbes AFB, Kansas	Military	Astro (PARHELIA)
9536	22 Pittsburgh, Pennsylvania	Multiple	Astro (METEOR SHOWER)
9537	22 Eadsloerg, Pennsylvania	[REDACTED]	Astro (METEOR)
9538	22 Dayton, Ohio	[REDACTED]	Astro (METEOR)
9539	22 Normal, Illinois	[REDACTED]	AIRCRAFT
9540	23 Kalao, Washington	[REDACTED]	SATELLITE
9541	24 Lincoln, Nebraska	Multiple	AIRCRAFT
9542	24 Anacortes, Washington	Military	Astro (METEOR)
9543	25 Pittsburgh, Pennsylvania	[REDACTED]	INSUFFICIENT DATA
9544	25 Gales Ferry, Connecticut	[REDACTED]	INSUFFICIENT DATA
9545	25 Bloomingburg, New York	[REDACTED]	AIRCRAFT
9546	25 Dayton, Ohio	[REDACTED]	Astro (METEOR)
9547	25 Clinton County, Ohio	[REDACTED]	AIRCRAFT
9548	25 Battle Creek, Michigan	[REDACTED]	SATELLITE
9549	25 Dayton, Ohio	[REDACTED]	SATELLITE
9550	25 Castalia, Ohio	[REDACTED]	UNIDENTIFIED
9551	25 Dayton, Ohio	[REDACTED]	SATELLITE
9552	25 Trux Field, Wisconsin	[REDACTED]	AIRCRAFT
9553	25 Bruni, Texas	Military	SATELLITE
9554	25 Winnetka, Illinois	[REDACTED]	SATELLITE
9555	25 Dayton, Ohio	[REDACTED]	SATELLITE
9556	25 Chicago, Illinois	[REDACTED]	SATELLITE
9557	25 Dayton, Ohio	[REDACTED]	SATELLITE
9558	26 Cumberland, Maryland	[REDACTED] (PHOTO)	1. Photo: INSUFFICIENT DATA Other (POOR PHOTO PROCESSING) 2. Visual: INSUFFICIENT DATA
9559	26 Richards Gebaur AFB, Missouri	[REDACTED]	SATELLITE
9560	26 Nashville, Tennessee	Multiple	AIRCRAFT
9561	26 Albuquerque, New Mexico	[REDACTED]	Astro (METEOR)
9562	26 Covina, California	[REDACTED]	Other (CONFLICTING DATA)
9563	26 Pike County, Missouri	[REDACTED]	AIRCRAFT
9564	27 Mt. Lebanon, Pennsylvania	[REDACTED]	1. SATELLITE 2. AIRCRAFT
9565	27 Williston, South Carolina	[REDACTED]	INSUFFICIENT DATA
9566	27 Pittsburgh, Pennsylvania	Civilian	1. Astro (MARS) 2. Astro (METEORS) AIRCRAFT
9567	27 Yosemite, California	[REDACTED]	(PHOTOS) Photo: 1. Other (NO IMAGE) 2. AIRCRAFT
9568	28 Aguada, Puerto Rico	[REDACTED]	AIRCRAFT
9569	28 Carswell AFB, Texas	[REDACTED]	SATELLITE
9570	28 Chicago, Illinois	[REDACTED]	Astro (ALTAIR/ARCTURUS)
9571	28 Spokane, Washington	[REDACTED]	Astro (METEORS)
9572	29-30 Twin Falls, Idaho	Multiple	INSUFFICIENT DATA
9573	30 East Coast United States	Civilian	Astro (METEOR)
9574	30 Dayton, Ohio	[REDACTED]	Astro (METEOR)
9575	30 Oklahoma City, Oklahoma	[REDACTED]	SATELLITE
9576	30 Bellingham, Washington	[REDACTED]	INSUFFICIENT DATA
9577	30 Connersville, Indiana	[REDACTED]	Astro (STARS/PLANETS)
9578	30 Watauga, S. D. CASE MISSING	[REDACTED]	

21 - 31 JULY 1965 SIGHTINGS

<u>DATE</u>	<u>LOCATION</u>	<u>OBSERVER</u>	<u>EVALUATION</u>
578 31	Eichurst, Illinois	Foran	1. Astro (METEOR) 2. Astro (MOON) Other (INVERSION EFFECTS)
578 580	Midwest Flap Midwest Flap Aug 31 - Sep 3	Foran ^{Sequeira} (FOLDER) Multiple <u>RADAR PHOTO</u>	

ADDITIONAL REPORTED SIGHTINGS (NOT CASES)

<u>DATE</u>	<u>LOCATION</u>	<u>SOURCE</u>	<u>EVALUATION</u>
21	Bingham, Mass	Fowler (NICAP RPT)	
21	Greytown, South Africa	News Clipping	
21	Congochas, Brazil	" "	
21	Columbia River Basin, Wash.	" "	
22	San Pablo, Brazil	" "	
23	Ubeda, Spain	" "	
23	Helsinki, Finland	" "	
24	Brampton, England	" "	
24	Salem, Oregon area	" "	
24	Lima, Peru	" "	
25	Andalusia, Spain	" "	
25	Terceira Island, Azores	" "	
25	Diamante, Argentina	" "	
25	Caracas, Venezuela	" "	
26	Bloomington, N. Y.	Shaver (Ltr)	
27	Carnarvon, Australia	News Clipping	
27	San Sebastian, Spain	" "	
27	Brasil	" "	
27	Lima, Peru	" "	
27	Alicante, Spain	" "	
28	Chincheroc, Peru	" "	
28	Maracaibo, Venezuela	" "	
29	Dayton, Ohio	MR (Lt Harrison)	
29	Lima, Peru	News Clipping	
30	Oregon, Washington area	" "	
30	Vila de Beluca, Chile	" "	
30	Cumana, Venezuela	" "	
30	Sintra, Spain	" "	
31	Goonumbla, New South Wales	" "	
31	Benton City, Washington	" "	
31	Sydney, Nebraska	" "	
31	Oklahoma City, Okla.	" "	
31	Mt. Airy, N. C.	Farries (Ltr & News Clipping)	
31	N. Weymouth, Mass.	Fowler (NICAP RPT)	

9579

See File 9665

ELLINGTON AFB REPORTS ASSOCIATED WITH MIDWEST FLAP 31 JUL THROUGH 7 AUGUST [1965]

#	DATE	TIME	LOCATION	OBJ	EVALUATION	
1	4 Aug	05/0200Z	S of Pasadena, Texas		Astro (Star/Planet)	9581
2	4 Aug	05/0130Z	Houston, Texas		Astro (Star/Planet)	9582
3			Houston, Texas		Insufficient Data	9583
4	4 Aug	05/0202Z	Houston, Texas		Probable A/C	9584
5	4 Aug	05/0155Z	SW of Houston, Texas		A/C	9585
6	4 Aug	05/0230Z	Houston, Texas		Astro (VEGA)	9586
7	4 Aug	05/0250Z	SW of Houston, Texas		A/C	9587
8	4 Aug	05/0240Z	South Houston, Texas		Possible Meteor	9588
9	4 Aug	05/0315Z	Houston, Texas			9589
10	4 Aug	05/0320Z	Houston, Texas		A/C	9590
11	4 Aug	05/0330Z	S of Houston, Texas		A/C	9591
12	4 Aug	05/0355Z	Houston, Texas		Astro (ARCTURUS)	9592
13	4 Aug	05/0330Z	Houston, Texas		A/C	9593
14	4 Aug	05/0630Z	Above Pasadena, Texas		Astro (CAPELLA)	9594
15	4 Aug	05/0530Z	N & S of Houston, Texas		Astro (Stars)	9595
16	5 Aug	05/0635Z	W over Ellington AFB, Texas		A/C	9596
17	5 Aug	05/0630Z	S of Houston, Texas		Astro (Meteor)	9597
18	5 Aug	05/0625Z	N of Houston, Texas		Astro (Meteor)	9598
19	5 Aug	05/0600Z	N of Houston, Texas		A/C	9599
20	10 to 20 Jul	11/0130Z	N of Houston, Texas		ASTRO (VENUS)	9600
21	19 Jul	20/0215Z	Houston, Texas		Insufficient Data	9601
22	3 Aug	04/0600Z	S of Houston, Texas		A/C	9602
23	4 Aug	05/0425Z	NW of Houston, Texas		Balloon	9603
24	5 Aug	05/1545Z	Pasadena, Texas		Probably A/C	9604
25	4 Aug	05/0215Z	S of Houston, Texas		A/C	9605
26	4 Aug	05/0600Z	N of Houston, Texas		Astro (Meteor)	9606
27	2 Aug	03/0400Z	Due W of Houston, Texas		Possible Helo	9607
28	4 Aug		Houston, Texas		5 Other Boys Birds	9608
29			W & SW of Houston, Texas		Insufficient Data	9609
30	4 Aug	05/0622Z	Houston, Texas		Insufficient Data	9610
31	3 Aug	04/0527Z	Houston, Texas		Astro (Stars)	9611
32	4 Aug	05/0310Z	Pasadena, Texas		A/C	9612
33	4 Aug	05/0605Z	SW of Houston, Texas		A/C	9613
34	4 Aug	05/0820Z	NE of Houston, Texas		A/C (Probably)	9614
35	4 Aug	05/0840Z	Seabrook, Texas		& 2 Others Astro (Star/Planet)	9615
36	5 Aug	06/0345Z	N of Houston, Texas		Probable Meteor	9616
37	5 Aug	06/0325Z	NW of Houston, Texas		Astro (ARCTURUS)	9617
38		0455Z	N of Houston, Texas		Astro (Meteor)	9618
39		0245Z	Meyerland, Houston, Texas		Probable A/C	9619
40	7 Aug	07/0630Z	NBE of Houston, Texas		Astro (Meteor)	9620
41	7 Aug	08/0400Z	W of Houston, Texas		Astro (ARCTURUS)	9621
42	7 Aug	08/0415Z	Houston, Texas		A/C	9622
43			Houston & Ellington, Texas		Astro (Meteor)	9623

See file 9665
for above material

1 - 3 AUGUST 1965 SIGHTINGS

DATE	LOCATION	OBSERVER	EVALUATION
9624	Aug Hamilton, Ohio	[REDACTED]	INSUFFICIENT DATA
9625	Aug Waynesville, Ohio	[REDACTED]	INSUFFICIENT DATA
9626	Aug Pierre, Minnesota	[REDACTED]	Astro (METEOR)
9627	Aug Charles City, Iowa	[REDACTED]	INSUFFICIENT DATA
9628	Aug Avon, New York	[REDACTED]	Other (MISINTERPRETATION OF CONVENTIONAL OBJECTS)
9629	Aug Makersfield, California	[REDACTED]	AIRCRAFT
9630	Aug Albuquerque, New Mexico	[REDACTED]	AIRCRAFT
9631	Aug - Sept Yonkers, N. Y.	[REDACTED]	INSUFFICIENT DATA
9632	Aug to Dec Houston, Texas Area	Ellington AFB) (one PHOTO) (Negative requested, Not Rec'd.) Carried as ONE file and evaluated as Other (MISINTERPRETATION OF CONVENTIONAL OBJECTS)	
9633	1 West of Topeka, Kansas	[REDACTED] (RADAR)	Other (GROUND TARGETS)
9633	1 Pittsburg, Pennsylvania	[REDACTED]	Other (UNRELIABLE REPORT; SATELLITE)
9634	1 Chicago, Illinois	[REDACTED]	Astro (METEOR)
9635	1 Hereford, Texas	[REDACTED]	SATELLITE
9636	1 Kansas City, Kansas	[REDACTED]	Astro (METEOR)
9637	1 Ent AFB, Colorado	[REDACTED]	SATELLITE
9638	1 Idaho Falls, Pocatello, Idaho	[REDACTED]	Astro (STARS)
9639	2 Auburn, New York	[REDACTED]	Astro (METEOR)
9640	2 Ft. Worth, Texas	[REDACTED]	INSUFFICIENT DATA
9641	2 Kansas City, Missouri	[REDACTED]	SATELLITE
9642	2 Cuyahoga Falls, Ohio	[REDACTED]	SATELLITE
9643	2 Dayton, Ohio	[REDACTED]	AIRCRAFT
9644	2 Kettering, Ohio	[REDACTED]	1. Astro (MARS)
9645	2 Kansas City, Kansas	[REDACTED]	2. Astro (SPICA)
9646	2 Alexandria, Virginia	[REDACTED]	Astro (METEOR)
9647	2 Albuquerque, New Mexico	[REDACTED]	Astro (SATURN)
9648	2 Florence, Arizona	[REDACTED]	Other (REFLECTION)
9649	2 Algodones, New Mexico	[REDACTED]	Astro (METEOR)
9650	2 Austin, Texas	[REDACTED]	1. AIRCRAFT
9651	2 Honolulu, T. H.	[REDACTED]	2. SATELLITE
9652	3 Brooklyn, New York	[REDACTED]	INSUFFICIENT DATA
9653	3 Colorado Springs, Colorado	[REDACTED]	Other (MISINTERPRETATION OF CONVENTIONAL OBJECTS)
9654	3 Santa Ana, California	[REDACTED]	INSUFFICIENT DATA
9655	3 Gregory, Texas	[REDACTED] (PHOTOS)	Astro (METEOR)
9656	3 Albuquerque, New Mexico	[REDACTED]	Other (HOAX)
9657	3 Sioux City, Iowa	[REDACTED]	Astro (VENUS)
9658	3 Schenectady, New York	[REDACTED]	Other (FLARES/FIREWORKS)
9659	3 Chicago, Illinois	[REDACTED]	AIRCRAFT
9660	3 Laredo, Texas	[REDACTED]	AIRCRAFT
9661	3 Cocoa, Florida	[REDACTED]	Other (IMAGINATION)
9662	3 Salt Springs, California	[REDACTED]	AIRCRAFT
9663	3 Honolulu, Hawaii	[REDACTED]	Other (INVERSION/REFLECTION) (MIRAGE)
9664	3 San Mateo, California	Multiple [REDACTED]	Astro (METEOR)
			Astro (METEOR)
			Astro (METEOR)

SEPARATE FOLDER

1 - 3 AUGUST 1965 SIGHTINGS

ADDITIONAL REPORTED SIGHTINGS (NOT CASES)

<u>DATE</u>	<u>LOCATION</u>	<u>SOURCE</u>	<u>EVALUATION</u>
Aug	Brazil	News Clipping	
Aug	Cordoba Mts., Argentina	"	
Aug	Phoenix, Arizona	██████████ (Ltr)	
Aug	Walcott, Iowa	██████████ (Form 164)	
Aug	Louisville, Kentucky	██████████ (Form 164)	
Aug	Comack, N. Y.	██████████ (Ltr)	
Aug	St. Francis, Wisc.	██████████ (Green 164)	
Aug	Pearl River, N. Y.	██████████ (Green 164)	
1	Belluco, Chile	News Clipping	
1	Lima, Peru	" "	
1	Sydney, Australia	" "	
2	Wichita, Kansas	" "	
2	Llanquihua, Chile	" "	
2	Buenos Aires, Argentina	" "	
2	Bella, Texas	" "	
2	Arizona Area	" "	
2	Tulsa, Okla (PHOTOS) ██████████	" "	(separate folder)
2-3	Valentine, Nebr. (PHOTOS) ██████████	██████████ (Ltr)	FILM (S)
3	Brazil	News Clipping	
3-5	Fayetteville, Arkansas	██████████ (Ltr)	

9665

⊕ separate folder

4 AUGUST 1965 SIGHTINGS

DATE	LOCATION	OBSERVER	EVALUATION	REF ID
	Casa Grande, Arizona	[REDACTED]	Insufficient Data	9667
	Dallas, Texas	[REDACTED]	Astro (METEOR)	9668
	Laredo, Texas	[REDACTED]	Astro (STARS, PLANETS)	9669
	Hawaii & Pacific Area	Multiple	Other (ATLAS MISSILE)	9670
	Sacramento, California	[REDACTED]	Other (ATLAS MISSILE)	9671
	Long Beach, New York	[REDACTED]	Astro (METEOR)	9672
	Long Beach, California	[REDACTED]	Aircraft	9673
	Philadelphia, Pennsylvania	[REDACTED]	Insufficient Data	9674
	Dallas, Texas	[REDACTED]	UNIDENTIFIED (1 witness)	9675
	Baton Rouge, Louisiana	[REDACTED]	Astro (METEOR)	9676
	Albany, Oregon	[REDACTED]	Astro (ARCTURUS)	9677
	Alexandria, Louisiana	Air Visual	Other (CONFLICTING DATA)	9678
	Ottawa, Kansas	[REDACTED]	Astro (METEOR)	9679A
	Unolua, Hawaii (CASE '3514)	Teenager	Insufficient Data	9679B
	Pinhook Park, Illinois	[REDACTED]	UNIDENTIFIED (2 witnesses)	9680
	Marina, California	[REDACTED]	Astro (SAT. "M. 2 AIRS")	9681
	Glenn, California	[REDACTED]	Other (SATELLITE DECAY)	9682
	Goldport, Oregon	[REDACTED]	Satellite	9683
	San Francisco Area, California	[REDACTED]	Astro (MARS)	9684
		[REDACTED]	Astro (ARCTURUS)	9685
		[REDACTED]	Astro (VENUS)	9686
		[REDACTED]	Satellite	9687
		[REDACTED]	Insufficient Data	9688
		[REDACTED]	Aircraft	9689
	Castleton, New York	[REDACTED]	Other (REFLECTION)	9685
	28.43N 145W (Pacific)	Military	Other (SOCIET)	9686
	San Antonio, Texas	[REDACTED] (PHOTO)	Photo NO TRACE	9687
		[REDACTED]	Visual Insufficient Data	9688
	Dayton, Ohio	[REDACTED]	Astro (VENUS)	9689
	Bellbrook, Ohio	[REDACTED]	Astro (METEOR)	9690
	Dayton, Ohio	[REDACTED]	Insufficient Data	9691
	Dayton, Ohio	[REDACTED]	Aircraft	9692
	Pittsburgh, Pennsylvania	[REDACTED]	Aircraft	9693
	Des Moines, Iowa	[REDACTED]	Astro (VENUS)	9694
	Greensburg, Pennsylvania	[REDACTED]	Aircraft	9695
	Albuquerque, Farmington, N Mexico	[REDACTED] United Airlines	Astro (METEOR)	9696
	Dayton, Ohio	[REDACTED]	Satellite (PG 1)	9697
	Chicago Illinois Area	Ground RADAR	Balloon	9698
	North Highlands, California	[REDACTED]	1. Aircraft	9699
		[REDACTED]	2. Astro (ARCTURUS)	9700
	Laredo, Texas	[REDACTED]	1. Astro (MARS PLANETS)	9701
		[REDACTED]	2. Aircraft	9702
	Mouss City, Iowa	[REDACTED] (PHOTO)	Photo NO TRACE	9703
		[REDACTED]	Visual NO TRACE	9704
	Yacon, Georgia	[REDACTED]	Aircraft	9705
	Sioux City, Iowa	[REDACTED]	Balloon	9706
	San Island (Pacific)	Military	Insufficient Data	9707
	Montrose Springs, Colorado	[REDACTED]	Unidentified	9708
	Chicago, Illinois	[REDACTED]	Other (CONFLICTING DATA)	9709
	Alvarado, New Mexico	[REDACTED]	Satellite	9710
	San Diego, California	[REDACTED]	Aircraft	9711

4 . 0 AUGUST 1965 SIGHTINGS

ADDITIONAL REPORTED SIGHTINGS (NOT CASES)

<u>DATE</u>	<u>LOCATION</u>	<u>SOURCE</u>	<u>EVALUATION</u>
4	Calumet AFS, Michigan	Newsclipping	} 9708
4	Warsaw, Poland	Defense Intelligence Information Report	
6	Ambleside, England	Newsclipping	
6	Detroit Michigan	Ltr	

7 - 11 AUGUST 1965 SIGHTINGS

DATE	LOCATION	OBSERVER	EVALUATION
9709	7 Pittsburgh, Pennsylvania	[REDACTED]	Insufficient Data
9710	7 Andrews, Texas	[REDACTED]	Astro (METEOR)
9711	7 McKinney, Texas	[REDACTED]	Insufficient Data
9712	7 San Pablo, California	[REDACTED] (PHOTOS)	1. Photo (NO IMAGE)
9713	7 Pittsburgh, Pennsylvania	[REDACTED] Visual	2. Insufficient Data
9714	7 Ft Carson, Colorado	[REDACTED]	Aircraft w/Advertising Lights
9715	7 Colorado Springs, Colorado	[REDACTED]	Aircraft
9716	8 Calumet, Michigan	[REDACTED]	Astro (ARCTURUS)
9717	8 Pittsburgh, Pennsylvania	[REDACTED]	Astro (STARS/PLANETS)
9718	8 Seneca, Kansas	[REDACTED]	Aircraft w/Advertising Lights
9719	8 Baltimore, Maryland	[REDACTED]	Insufficient Data
9720	8 Pittsburgh, Pennsylvania	[REDACTED]	Aircraft
9721	8 Palos Verdes, California	[REDACTED]	Satellite (ECHO II)
9722	8 Minot, South Dakota	[REDACTED]	Astro (MARS)
9723	8 Fresno, California	Al/C Peterson	Satellite (ECHO II)
9724	9 Cedar Rapids, Iowa	[REDACTED]	Insufficient Data
9725	9 Proctor, Minnesota	[REDACTED]	Astro (METEOR)
9726	9 Hollywood Hills, California	[REDACTED]	Astro (ANTARES)
9727	9 Calumet Park, Illinois	[REDACTED]	Other (SATELLITE DECAY)
9728	9 Montrose, Colorado	[REDACTED]	Satellite (ECHO II)
9729	10 Calumet, Michigan	[REDACTED]	Aircraft
9730	10 Suffolk County, New York	Multi	Astro (ARCTURUS)
9731	10 Richards Gebaur AFB, Missouri	[REDACTED]	Aircraft w/Advertising Lights
9732	10 Orlando, Florida	[REDACTED]	Aircraft
9733	10 Prairie Village, Kansas	[REDACTED]	Astro (VENUS)
9734	10 Phoenix Arizona Area	[REDACTED]	Aircraft
9735	10 Los Angeles, California	Multi	Astro (METEOR)
9736	10 Fremont, California	[REDACTED]	Other (UNRELIABLE REPORT)
9737	11 Pittsburgh, Pennsylvania	[REDACTED]	Aircraft
9738	11 Waterford, Connecticut	[REDACTED]	Other (UNRELIABLE REPORT)
9739	11 Richmond, Walnut Creek, Calif Area	[REDACTED]	Other (IMAGINATION)
9740	11 Albany, New York	Multi	Astro (REFLECTED MOONLIT)
9741	11 Kansas City, Missouri	[REDACTED]	Aircraft
9742	11 Greensburg, Pennsylvania	[REDACTED]	Astro (ANTARES)
9743	11 Far Rockaway, New York	[REDACTED]	Aircraft
9744	11 Zionsville, Indiana	[REDACTED]	Astro (METEOR)
9745	11 Pueblo, Colorado	[REDACTED]	Aircraft
9746	11 Prospect Heights, Illinois	[REDACTED]	Astro (STARS/PLANETS)
9747	11 Chicago, Illinois	[REDACTED]	Astro (CAPELLA)
9748	11-12 Dayton, Ohio	[REDACTED]	Aircraft
9749	11-12 Whiteman AFB, Missouri	GD RADAR & Others	Astro (VENUS)
9750	11-31 Ellington AFB, Houston Texas Area (see file 9665) →	(See Separate Folder)	Other (INVERSION EFFECT)
			1. Astro (METEOR)
			2. Astro (STARS/PLANETS)
			3. Aircraft
			(See Separate Folder)

7 - 11 AUGUST 1965 SIGHTINGS

ADDITIONAL REPORTED SIGHTINGS (NOT CASES)

<u>DATE</u>	<u>LOCATION</u>	<u>SOURCE</u>	<u>EVALUATION</u>
7	Patrimoine, Coraica	Newsclipping.	
7	East Longmeadow, Massachusetts	NICAP	
7	Switzerland	Flying Saucer Review	
7	Duluth, Minnesota	Saucer News	
8	Brighton, Pennsylvania (Lucci PHOTOS)	Newsclipping	
8	Chile	Flying Saucer Review	
9	Grand Forks, North Dakota	Saucer News	
10	Albany, New York	Saucer News	
10	Goombla, Australia	Flying Saucer Review	
11	Akron, Ohio	UFO Bulletin	
11	Texas, Marilyn	Saucer News	
11	San Antonio, Texas	Letter	

7
7
7
7
8
9
10
10
11
11
11

12 - 16 AUGUST 1965 SIGHTINGS

DATE	LOCATION	OBSERVER	EVALUATION
12	Yuma, California	[REDACTED]	Insufficient Data 9752
2	Duluth, Minnesota	[REDACTED]	Satellite (ECHO II) 9753
12	Sioux City, Iowa	[REDACTED]	Balloon 9754
12	Chicago, Illinois	[REDACTED]	Aircraft 9755
12	W.P.A.P.B., Ohio	Maj Bond (Air-Vis)	Other (NOTAGE) 9756
12	Amarillo, Texas	[REDACTED]	Insufficient Data 9757
12	Sioux City, Iowa	[REDACTED]	1. Astro (STARS) 9758 2. Astro (METEOR) 9759
12	Happy, Texas	[REDACTED]	Astro (METEOR) 9760
12	Seattle, Washington	[REDACTED]	Aircraft 9761
12	Big Springs, Texas	[REDACTED]	1. Satellite 9762 2. Astro (METEORS) 9763
12	Duluth, Minnesota	[REDACTED]	Satellite (ECHO II) 9764
2	Providence, Rhode Island	[REDACTED]	Aircraft 9765
12	Pleasant Hill, Missouri	[REDACTED]	Astro (ANTARES) 9766
12	Toledo, Ohio	[REDACTED]	Aircraft 9767
13	Greensburg, Pennsylvania	[REDACTED]	Aircraft 9768
13	Seaver, Pennsylvania	[REDACTED]	Astro (STARS/PLANETS) 9769
13	Pueblo, Colorado	[REDACTED]	Astro (ARCTURUS) 9770
13	Courcelles, Belgium	[REDACTED]	Satellite 9771
13	Miamisburg, Ohio	[REDACTED]	Astro (STARS/PLANETS) 9772
13	Duluth, Minnesota	[REDACTED]	Astro (MARS) 9773
13	Waden, Pennsylvania	[REDACTED]	Other (BOAX) 9774
13	Kansas City, Missouri	[REDACTED]	Aircraft 9775
13	Kansas City, Missouri	[REDACTED]	Other (INCONSISTENT DATA) 9776
13-16	Wana, Ohio	[REDACTED]	Other (PSYCHOLOGICAL) 9777
14	Duluth, Minnesota	[REDACTED]	Astro (METEOR) 9778
14	Leport News, Virginia	[REDACTED]	Satellite 9779
14	Duluth, Minnesota	[REDACTED]	Satellite (ECHO II) 9780
14	Waco, Texas	[REDACTED]	Astro (STARS/PLANETS) 9781
14	Belmont City, Illinois	[REDACTED]	Aircraft 9782
14	Duluth, Minnesota	[REDACTED]	Aircraft 9783
14	Chattanooga, Virginia	[REDACTED]	Other (UNRELIABLE REPORT) 9784
15	Arvin, California	[REDACTED]	Astro (MARS) 9785
15	Thackery, Ohio	[REDACTED]	Aircraft 9786
15	Dayton, Ohio Area	Multiple	Satellite (ECHO II) 9787
16	Albuquerque, New Mexico	[REDACTED]	Balloon 9788
16	Little Rock, Arkansas	[REDACTED]	Satellite 9789
16	Farido, Texas	[REDACTED]	Astro (STARS/PLANETS) 9790
16	[REDACTED]	[REDACTED]	Aircraft 9791
16	North Wardsboro, Vermont	[REDACTED]	Aircraft 9792
16	Chicago, Illinois	[REDACTED]	Aircraft 9793
16	Auburn, New York	[REDACTED]	Aircraft 9794
16	[REDACTED]	[REDACTED]	Satellite 9795
16	[REDACTED]	[REDACTED]	Aircraft 9796
16	[REDACTED]	[REDACTED]	Satellite (ECHO II) 9797
16	[REDACTED]	[REDACTED]	9798
16	[REDACTED]	[REDACTED]	9799

12 - 16 AUGUST 1965 SIGHTINGS

ADDITIONAL REPORTED SIGHTINGS (NOT CASES)

<u>DATE</u>	<u>LOCATION</u>	<u>SOURCE</u>	<u>EVALUATION</u>
12	Pokey Dubs, England	Flying Saucer Review	} 97199
13	Carlisle, England	Flying Saucer Review	
13	Benton, Washington	Saucer News	
13	Wilkes-Barre, Pennsylvania	Saucer News	
13	Lynn, Massachusetts	NICAP	
14	Stranraer, Scotland	Flying Saucer Review	
15	Casberra, Australia	UFO International	
15	Windmore Green, England	Flying Saucer Review	
15-20	Near Flatterville, Colorado	Letter	

17 - 24 AUGUST 1965 SIGHTINGS

DATE	LOCATION	OBSERVER	EVALUATION
9800	17 Dayton, Ohio	[REDACTED]	Astro (ARCTURUS)
9801	17 Ottawa, Illinois	[REDACTED]	Astro (METEOR)
9802	17 Trenton, Ohio	[REDACTED]	Astro (CAPELLA)
9803	17-30 Columbus, Ohio	[REDACTED]	Astro (STARS/PLANETS)
9804	18 Traverse City, Michigan	Multi (PHOTO)	1. Photo: NO IMAGE
9805	18 Alden, Platte Lake, Michigan	[REDACTED]	2. Visual: Satellite
9806	19 Sumner, Washington	[REDACTED]	Other (GROUND LIGHTS)
9807	19 Cherry Creek, New York	[REDACTED]	UNIDENTIFIED
9808	19 Harrison, New York	[REDACTED]	Satellite (ECHO II)
9809	19 Dayton, Ohio	[REDACTED]	Astro (CAPELLA)
9810	19 Duluth, Minnesota	[REDACTED]	Satellite (ECHO II)
9811	20 Elko, Nevada	[REDACTED]	Astro (METEOR)
9812	20 Scranton, Pennsylvania	[REDACTED]	Aircraft w/Advertising Lights
9813	20 Plattsburgh AFB, New York	[REDACTED] (Military) Gd (RADAR)	Aircraft 1. Aircraft
9814	20 Pease AFB, New Hampshire	Gd Visual	2. ECM 1. Aircraft 2. Satellite
9815	20 Amityville, New York	Gd RADAR	3. Astro (ARCTURUS) Aircraft
9816	21 Cape Kennedy, Florida	[REDACTED]	Aircraft
9817	21 Island Park, New York	[REDACTED]	Other (EMULSION FLAWS)
9818	21 Ortang, Washington	[REDACTED]	Other (GROUND LIGHTS)
9819	21 New Milford, Connecticut	[REDACTED]	Other (GROUND LIGHTS)
9820	21 Charles City, Iowa	[REDACTED]	Other (BIRDS)
9821	21 Laredo, Texas	[REDACTED]	Astro (ARCTURUS)
9822	21 Lancaster, California	[REDACTED]	Astro (STARS/PLANETS)
9823	22 Sioux City, Iowa	[REDACTED]	Aircraft
9824	22 Duluth, Minnesota	[REDACTED]	Insufficient Data
9825	23 Bogota, Columbia	[REDACTED]	Satellite (ECHO II)
9826	23 Grand Canyon National Park, Arizona	BAC Operator	Astro (JUPITER)
9827	23 Jamestown, New York	[REDACTED]	Aircraft
9828	23 Laredo, Texas	[REDACTED]	1. Astro (VENUS)
9829	23 Wooddale, Illinois	[REDACTED]	2. Insufficient Data
9830	23 Pine City, Minnesota	[REDACTED]	1. Astro (ARCTURUS)
9831	23 Superior, Wisconsin	[REDACTED]	2. Aircraft
9832	23 Holmeroft, Minnesota	[REDACTED]	Aircraft
9833	24 Fayetteville, Arkansas	[REDACTED]	Astro (STARS/PLANETS)
9834	24 Shalop Cove, Newfoundland	[REDACTED] (PHYS SPECIMEN)	Astro (STARS/PLANETS)
9835	24 Roswell, New Mexico	[REDACTED]	Satellite (ECHO II)
9836	24 Amarillo, Texas	[REDACTED]	Other (PLASTIC BAGS)
			Satellite (ECHO II)
			Other (BIRDS)
			1. Aircraft (REFUEL OPR)
			2. Astro (STARS/PLANETS)

17 - 24 AUGUST 1965 SIGHTINGS

ADDITIONAL REPORTED SIGHTINGS (NOT CASES)

<u>DATE</u>	<u>LOCATION</u>	<u>SOURCE</u>	<u>EVALUATION</u>
Aug	Portsmouth, Virginia	Saucer News	
17	Littleover, England	Flying Saucer Review	
17	Roker, England	Flying Saucer Review	
18	Lawton, England	Cochran (Ltr)	
18-27	SE Ohio	Newsclipping	
18	Mexico City, Mexico	Newsclipping	
19	Bellefonte, Pennsylvania	Newsclipping	
19	Mt Airy, North Carolina	Newsclipping & Saucer News	
19	England	Flying Saucer Review	
19	Mexico City, Mexico	Saucer News	
20	Portsmouth, Virginia	Saucer News	
20	Farmingham, Massachusetts	UFO International	
21	Ireland	Flying Saucer Review	
24	Johannesburg, South Africa	Newsclipping	
24	Barrow-in-Furness, England	Flying Saucer Review	
24	South Africa	Newsclipping	

8350
 19 Marshall Co., S.D. (Photos) DURLAND DUST Devils

25 - 31 AUGUST 1965 SIGHTINGS

DATE	LOCATION	OBSERVER	EVALUATION
9836	25 Burlington, Massachusetts	[REDACTED]	Astro (CAPELLA)
9837	25 Kingston, New York	[REDACTED]	Satellite
9838	25 Washington Township, Ohio	[REDACTED]	Satellite
9839	25 Oakwood, Ohio	[REDACTED]	Satellite
9840	25-29 Sequoia National Forest, California	[REDACTED]	Satellite
9841	26 Seine Maritimes, France	[REDACTED]	Aircraft
9842	26 Houston, Texas Area	[REDACTED] (PHOTOS)	Other (CLOUD FORMATIO
9843	26 Alexandria, Louisiana	[REDACTED]	Astro (JUPITER)
9844	26 Austin, Texas	[REDACTED]	Astro (ARCTURUS)
9845	26 Plainview, Long Island, New York	[REDACTED]	Astro (CAPELLA)
9846	26 Erie, Pennsylvania	[REDACTED]	Satellite
9847	26 Missile Site, Nebraska	[REDACTED]	Astro (METEOR SHOWER)
9848	26 Amarillo, Texas	[REDACTED] Military	Aircraft
9849	26 Sioux Army Depot	[REDACTED]	Other (HIRDS)
9850	26 Nebraska Area	[REDACTED] Military & Civilian	Aircraft
9851	27 Lombard, Illinois	[REDACTED] Military	Aircraft
9852	27 31.09N 136.54E (Pacific)	[REDACTED]	Aircraft
9853	27 Tacoma, Washington	[REDACTED] (Military)	Satellite (GEMINI 5)
9854	27 Corpus Christi, Texas	[REDACTED] Ensign	Aircraft
9855	27 Hilo, Hawaii	[REDACTED]	Satellite (ECHO II)
9856	28 Washington Township, Ohio	[REDACTED]	Insufficient Data
9857	28 Glasgow AFB, Montana	[REDACTED]	Satellite (ECHO II)
9858	29 Pittsburgh, Pennsylvania	[REDACTED] (MILITARY)	Balloon
9859	29 Austin, Texas	[REDACTED]	Insufficient Data
9860	29 Tipp City, Ohio	[REDACTED]	Aircraft
9861	29 Northeast Harbor, Maine	[REDACTED]	Satellite (ECHO II)
9862	29 Springfield, Maryland	[REDACTED]	Astro (ARCTURUS)
9863	30 Pittsburgh, Pennsylvania	[REDACTED]	Insufficient Data
9864	30 Urbana, Ohio	[REDACTED]	Other (Not a UFO)
9865	30 Detroit Lakes, Minnesota	[REDACTED]	UNIDENTIFIED
9866	31 Turner, Montana	[REDACTED]	Satellite (ECHO II)
9869	31 Laredo AFB, Texas	[REDACTED]	Astro (VEGA)
9870	31 F. E. Warren AFB, Wyoming	[REDACTED]	Astro (ARCTURUS)
9871	31 Cheyenne, Wyoming	[REDACTED] Multi (Military)	Insufficient Data
9872	31 F. E. Warren AFB, Wyoming	[REDACTED] Sgt Flora	Insufficient Data
9873	31 Fallon NAAS, Nevada (CASE MISSING)	[REDACTED]	Astro (STARS/PLANETS)
9874	31 Winnemucca AFS & Tonopah AFS, Nev	[REDACTED] Mil Air & Gd Vis	1. Astro (CAPELLA)
9875	31-7Sep Cheyenne, Wyoming	[REDACTED] Gd (RADAR)	2. Other (WEATHER)
9876	31-38Sep Bunkie, Louisiana	[REDACTED] 8 Civilians	Insufficient Data
9877	31-38Sep Midwest Flap (SEPERATE FOLDERS)	[REDACTED] See Folders	1. Aircraft 2. Satellites See Folders

9875B Additional Sightings (Not Cases)

1 - 5 SEPTEMBER 1965 SIGHTINGS

DATE	LOCATION	OBSERVER	EVALUATION
9877	Sep Rehoboth, Massachusetts	[REDACTED]	Other (MISINTERPRETATION OF CONVENTIONAL OBJECTS)
9878	1-30 Ellington AFB, Texas <i>See Houston AUG-06c</i>	46 Reports <i>pp 1-11</i>	(Ellington Folder, August, December)
9879	Sep Fayetteville, Arkansas	[REDACTED] (PHOTO)	Insufficient Data
9880	1 Pittsburg, Pennsylvania	[REDACTED]	Insufficient Data
9881	1 Chicago, Illinois	[REDACTED]	Satellite (ECHO II)
9882	1 Yellow Springs, Ohio	[REDACTED]	Satellite (ECHO II)
9883	1 Manistee, Michigan	[REDACTED] (PHOTO)	Aircraft
9884	1 Bakersfield, California	[REDACTED]	Photo: Insufficient Data
9885	2 Nebraska Missile Site	Military	Aircraft
9886	2 Chicago, Illinois	[REDACTED]	Astro (JUPITER)
9887	2 Laredo AFB, Texas	[REDACTED]	Satellite
9888	2 Dayton, Ohio	[REDACTED]	Aircraft (T-37)
9889	2 Biloxi, Mississippi	Not Reported	Satellite
9890	2 Clearmont, Iowa	[REDACTED]	Satellite (ECHO II)
9891	2-3 Exeter, New Hampshire	[REDACTED]	Satellite (ECHO II)
9892	2-3 Exeter, New Hampshire	[REDACTED]	UNIDENTIFIED (3 Witnesses)
9893	3 Portland, Indiana	[REDACTED]	Astro (STARS/PLANETS)
9894	3 Moraine, Ohio	[REDACTED]	Astro (JUPITER)
9895	3 Columbus, Ohio	Not Reported	Insufficient Data
9896	3 Laredo, Texas	[REDACTED]	Aircraft
9897	3 Waynesville, Ohio <i>CASE MISSING</i>	[REDACTED]	Astro (METEOR)
9898	3 Damon, Texas <i>SEPARATE FOLDER in preceding box</i>	[REDACTED]	UNIDENTIFIED (2 Witnesses)
9899	4 Tampa, Florida	[REDACTED]	Satellite (ECHO II)
9900	4 Ozone Park, New York	[REDACTED]	Satellite
9901	4 Laredo, Texas	[REDACTED]	Insufficient Data
9902	4 Cleveland, Ohio	[REDACTED]	Aircraft (ADVERTISING ST)
9903	4 Conway, New Hampshire	[REDACTED]	Satellites
9904	4 Pittsburgh, Pennsylvania	[REDACTED]	1. Astro (METEOR)
9905	4 Ketchikan, Alaska	[REDACTED]	2. Other (REFLECTION)
9906	4 Pike County, Missouri (See 26 Jul)	[REDACTED]	Astro (METEOR)
9907	5 Corpus Christi, Texas	[REDACTED]	Aircraft (HELO)
9908	5 Corpus Christi, Texas	[REDACTED] (PHOTO)	Aircraft
9909	5 Corpus Christi, Texas	[REDACTED]	Other (CLOUD)
9910	5 Dayton, Ohio	[REDACTED]	Astro (STARS/PLANETS)
9911	5 Dayton, Ohio	[REDACTED]	Astro (STARS/PLANETS)
9912	5 Corpus Christi, Texas	[REDACTED]	Satellite (ECHO II)
9913	5 Michigan, Minnesota, Ontario Area	Multiple Air/Gd	Insufficient Data
9914	5 Cheyenne, Wyoming	Military	Astro (METEOR)
9915	5 Tacoma, Washington	[REDACTED]	Insufficient Data
9916	5 Tacoma, Washington	[REDACTED]	Satellite

ADDITIONAL REPORTED SIGHTINGS (NOT CASES)

DATE	LOCATION	SOURCE	EVALUATION
9917	Sep Forthill, Oklahoma	[REDACTED]	
9918	Sep Mexico Reports	[REDACTED]	
9919	1 Czechoslovakia	Saucer News	
9920	2 England	Flying Saucer Review	
9921	2 Tacoma, Washington	Newsclipping	
9922	3 Ryping Forest England	Flying Saucer Review	

6 19 SEPTEMBER 1965 SIGHTINGS

DATE	LOCATION	OBSERVER	EVALUATION
6	Fairborn, Ohio	[REDACTED]	Insufficient Data 9916
6	Leon, New York	[REDACTED]	Aircraft (REFUELING OPR) 9917
6	Long Beach, New York	[REDACTED]	Satellite (ECHO II) 9918
	Northport, New York	[REDACTED] (PROTO)	Other (NO IMAGE) ← 9919
	E. Setauket, New York	[REDACTED]	
6	Dayton, Ohio	[REDACTED]	Insufficient Data 997
6	Indianapolis, Indiana	[REDACTED]	Aircraft 9980
6	Colorado Springs, Colorado	[REDACTED]	Satellite (ECHO I) 9921
6	Alice, Texas	[REDACTED]	Satellite (ECHO II) 9922
6	Laredo, Texas	[REDACTED]	Astro (METEOR) 9923
7	Alexandria, Louisiana	[REDACTED]	Satellites 9924
7-9	Tonawanda, New York	[REDACTED]	Astro (METEOR) 9925
7	SW Ohio Area (Dayton, Fairfax)	[REDACTED]	Astro (METEOR) 9926
	Cincinnati, Fairborn, Troy)	[REDACTED]	Lewis
7	Wenlo Park, California	[REDACTED]	Astro (METEOR) 9927
7	Tampe, Arizona	[REDACTED]	Aircraft 9928
9	Walpole, Massachusetts	[REDACTED]	Astro (METEOR) 9929
9	Dayton, Ohio	[REDACTED]	Satellite 9930
9	Laredo, Texas	[REDACTED]	Aircraft 9931
9	Los Angeles, California	[REDACTED]	Astro (METEOR) 9932
	Los Angeles, California	[REDACTED]	
	Austin, California	[REDACTED]	
	Cyprus, California	[REDACTED]	
	Alhambra, California	[REDACTED]	
11	Sauk Center, Minnesota	[REDACTED]	Aircraft 9933
12	Corpus Christi, Texas	[REDACTED]	Balloon 9934
12	Chicago, Illinois	[REDACTED]	Insufficient Data 9935
12	Odessa, Texas	[REDACTED]	Astro (METEOR) 9936
13	Dayton Ohio	[REDACTED]	Astro (METEOR) 9937
14	Lyons, Kansas	[REDACTED]	Insufficient Data 9938
14	Corpus Christi, Texas	[REDACTED]	Astro STARS/PLANETS 9939
15	Pottsville, Pennsylvania	[REDACTED] MISSING	Astro SOLAR IMAGE) 9940
15	Wenton, Washington	[REDACTED]	Insufficient Data 9941
15 or 16	Rolla, Missouri	[REDACTED]	Astro (STARS/PLANETS) 9942
16	Baltimore, Maryland	[REDACTED]	Aircraft 9943
17	34.27N 155E	[REDACTED]	Satellites 9944
17	Kettering & Dayton, Ohio	[REDACTED]	Satellite (ECHO II) 9945
18	Vashon, Washington	[REDACTED]	Insufficient Data 9946
19	Yokohama, Japan	[REDACTED] (Military)	Aircraft 9947
19	Corpus Christi, Texas	[REDACTED]	Astro (ARCTURUS) 9948

ADDITIONAL REPORTED SIGHTINGS (NOT CASES)

DATE	LOCATION	SOURCE	EVALUATION
	Dayton, Ohio	Unknown	1. Satellite
			2. Aircraft
			3. None
	Dayton, Ohio	[REDACTED]	} 9949A
	Dayton, Ohio	[REDACTED]	

20 - 31 SEPTEMBER 1965 SIGHTINGS

DATE	LOCATION	OBSERVER	EVALUATION
99498 20	134.20N 153.45E (Far East)	Military	Astro (SIRIUS)
9950 20	Winston Salem, North Carolina	[REDACTED]	Other (CONFLICTING REPO)
9951 20	Lebanon, Lewisburg, Dayton, Ohio	Multiple	Satellite (ECRO II)
9952 20	St Petersburg, Florida	[REDACTED]	Aircraft
9953 20-21	Indianapolis, Indiana	[REDACTED]	Satellites
9954 21	Wettering, Ohio	[REDACTED]	Astro (VENUS)
9955 21	Brownfield, Texas	[REDACTED]	Satellite
9956 22	Clover, Minnesota	[REDACTED]	Balloon
9957 22	Wendis, North Carolina	[REDACTED]	Aircraft
9958 22	Rio Vista, California	[REDACTED]	Astro (VENUS)
9959 22	Dunkirk, New York	[REDACTED]	Astro (STARS/PLANETS)
9960 22	Silver Springs, Maryland	[REDACTED]	Aircraft
9961 23	Tacoma, Washington	[REDACTED]	Astro (VENUS)
9962 23	Bellbrook, Ohio	[REDACTED]	Aircraft
9963 23	New Orleans, Louisiana	[REDACTED]	Astro (STARS/PLANETS)
9964 23	Portland, Salem, Corvallis, Oregon	[REDACTED]	Astro (METEOR)
9965 24	Whiteman AFB, Missouri	ACC McBrayer, A3C Bolding	Satellite
9966 24	Washington, D. C.	[REDACTED]	Other (NECOS)
9967 24	Dayton, Ohio	[REDACTED]	Insufficient Data
9968 25	Okinawa	[REDACTED]	Aircraft
9969 25	Cogan Station, Pennsylvania	[REDACTED]	Astro (CAPELLA)
9970 25	Chisholm, Minnesota	[REDACTED]	UNIDENTIFIED (3 witness)
9971 25	Modio, New Mexico	[REDACTED]	UNIDENTIFIED (2 witnesses)
9972 26	Middletown, New York	[REDACTED]	Astro (ARCTURUS)
9973 26	Chicago, Illinois	[REDACTED]	Aircraft
9974 26	Licking County, Ohio	Sgt Pratt (Cd RADAR)	Aircraft
9975 27	Swanlake, New York	[REDACTED] (PHOTOS) (VIS)	Balloon
9976 27	30N 135W (Pacific)	Military	Insufficient Data
9977 27	Uganda, Africa	[REDACTED]	Satellites
9978 27	Goshen, New York	[REDACTED]	Other (UNRELIABLE REPO)
9979 27	Pennsylvania, W. Va, Ohio, Maryland	Multiple	1. Astro (METEOR)
		[REDACTED] (PHYSICAL SPEC)	2. Other (GOURD)
9980 27	Kent, Washington	[REDACTED]	Astro (CAPELLA)
9981 27	Ellenville, New York	[REDACTED]	Aircraft
9982 29	Carson City, Nevada	[REDACTED]	Other (MISSILE)

ADDITIONAL REPORTED SIGHTINGS (NOT CASES)

DATE	LOCATION	SOURCE	EVALUATION
Sep	Comack/Amityville, New York	[REDACTED]	
20	Felixstowe, England	Flying Saucer Review	
20	Basser, England	Flying Saucer Review	
21	Elkin, North Carolina	Saucer News	
22	Outwerp, Belgium	Flying Saucer Review	
23	Mexico	Flying Saucer Review	
24	Australia	Flying Saucer Review	
24	Batcliffe College, New York	Newsclipping	
27	Columbus, Ohio	164 (Green)	
28	Norwich, Connecticut	Saucer News	
30	Norwich, Connecticut	APRO Bulletin	

1 - 15 OCTOBER 1965 SIGHTINGS

DATE	LOCATION	OBSERVER	EVALUATION
9984 Oct	Oklahoma Reports	Milti	See Case
9985 Oct	Houston, Texas	(19 Reports Filed Aug - Dec 511ing AFB Folder)	Astro (COMET IENYA SEKI)
9986 Oct	Northern Hemisphere	Multiple (PHOTOS)	Astro (JUPITER)
9987 Oct	Clarksburg, West Virginia	[REDACTED]	Other (FALSE TARGETS)
9988 Oct-27	Anderson AFB, Guam	Military (RADAR)	Other (SATELLITE DECAY)
9989	Glacier National Park, Montana	[REDACTED]	Satellite
9990	Los Angeles, California	[REDACTED]	Aircraft
9991	Dayton, Ohio	[REDACTED]	1. Aircraft
9992	Keno AFB, Oregon	[REDACTED]	2. Astro (METEOR)
9993	Dayton, Ohio	[REDACTED]	Aircraft
9994	Houston, Pennsylvania	[REDACTED]	Other (DEBRIS IN WIND)
9995	Monroe, New York	[REDACTED]	Satellite
9996	South San Gabriel, California	[REDACTED]	Insufficient Data
9997	Independence, Kentucky	[REDACTED]	Astro (VENUS)
9998	Wannon AFB, New Mexico	[REDACTED]	Astro (ARCTURUS)
9999	39.35N 126.35W (Pacific)	[REDACTED]	Aircraft
10000	Rolls, Missouri	[REDACTED]	Satellite
10001	McSherrytown and Hanover, Penn	[REDACTED]	Astro (STARS/PLANETS)
10002	Wayen, Pennsylvania	[REDACTED]	Astro (STARS/PLANETS)
10003	Cupertino, California	[REDACTED]	Other (MISSILE-PROXIMA)
10004	39.42N 127.32W	[REDACTED]	Astro (METEOR)
10005	Century, West Virginia (Missing)	[REDACTED]	Insufficient Data
10006	Edwards AFB, California (Tapco)	Military (Visual)	1. Astro (STAR/PLANET)
10007		(RADAR)	2. Balloon
10008			3. Returns Due to astronomical condition.
10009	Manhattan, New York	[REDACTED]	Aircraft
10010	Taipei	Ground observer	Insufficient Data
10011	46.09N 126.02W	Unknown	Insufficient Data
10012	Huntsville, Alabama	[REDACTED]	Astro (METEOR)
10013	Laredo, Texas	[REDACTED]	Aircraft
10014	Miamisburg, Ohio	[REDACTED]	Aircraft
10015	Chicago, Illinois	[REDACTED]	Aircraft
10016	Montgomery, New York	[REDACTED]	Aircraft (HELIO)
10017	Seaxox (Seine), France	[REDACTED]	Astro (METEOR)
10018	Over K.I. Sawyer AFB, Michigan	[REDACTED]	Astro (VENUS)
10019	New York, New York	[REDACTED]	Other (BIRDS)
10020	El Campo, Texas	[REDACTED]	Aircraft
10021	Bexley, Ohio	[REDACTED]	Astro (MARS/VENUS)
10022	Sunnyvale, California	[REDACTED]	Astro (METEOR)

Separate folder

ADDITIONAL REPORTED SIGHTINGS (NOT CASES)

DATE	LOCATION	SOURCE	EVALUATION
2	Galen, Massachusetts	MICAP	
3	Southing, Connecticut	Gauger News	
4	South America	Gauger News	
5	Landis, North Carolina	Post (Ltr)	
6	Napa, California	Newsclipping	
7	Dayton, Ohio	Newsclipping	
8	Cleveland, Ohio	Newsclipping	
9	Tours, France	Elves Gauger Newsclipping Committee	
10	Edwards AFB, Michigan	Elves Gauger Newsclipping Committee	
11	Dayton, Ohio	Elves Gauger Newsclipping Committee	
12	Dayton, Ohio	Elves Gauger Newsclipping Committee	
13	Dayton, Ohio	Elves Gauger Newsclipping Committee	
14	Dayton, Ohio	Elves Gauger Newsclipping Committee	
15	Dayton, Ohio	Elves Gauger Newsclipping Committee	

14 - 3 OCTOBER 1965 SIGHTINGS

DATE	LOCATION	OBSERVER	EVALUATION
10023 1	Paris, Ohio	[REDACTED]	Other (COSMOLOGICAL)
10024 2	Paris, Ohio	[REDACTED]	Insufficient Data
10025 17	Paris, Ohio	[REDACTED]	Astro (STARS/PLANETS)
10026 18	Paris, Ohio	[REDACTED]	Balloon
10027 13	Lincoln, Nebraska	[REDACTED]	Insufficient Data
10028 19	Corvallis, Oregon	[REDACTED]	Balloon
10029 20	Fort Worth, Texas	[REDACTED]	Balloon
10030 20	Portland, Oregon	[REDACTED]	Balloon
10031 20	Portland, Oregon	[REDACTED]	Balloon
10032 21	Alamosa, Colorado	[REDACTED]	Astro (CASSIOPEA)
10033 21	St. George, Minnesota	[REDACTED]	Astro (ANTARES)
10034 23	St. George, Minnesota	[REDACTED]	Astro (ANTARES)
10035 23	St. George, Minnesota	[REDACTED]	Insufficient Data
10036 23	St. George, Minnesota	[REDACTED]	Balloon
10037 24	Waco, Washington	[REDACTED]	Other (COSMOLOGICAL)
10038 25	Kollaia, Oregon	[REDACTED]	Astro (VENUS)
10039 25	Weymouth, Ohio	[REDACTED]	Astro (JUPITER)
10040 25	Wheeling, West Virginia	[REDACTED]	Astro (VENUS)
10041 25	Wheeler, Ohio	[REDACTED]	Other (UNRELIABLE REPORT)
10042 25	Wheeler, Ohio	[REDACTED]	Astro (VENUS)
10043 27	Wheeler, Ohio	[REDACTED]	Astro (VENUS)
10044 27	Wheeler, Ohio	[REDACTED]	Astro (VENUS)
10045 28	Wheeler, Ohio	[REDACTED]	Astro (VENUS)
10046 28	Wheeler, Ohio	[REDACTED]	Astro (VENUS)
10047 28	Wheeler, Ohio	[REDACTED]	Astro (VENUS)
10048 28	Wheeler, Ohio	[REDACTED]	Astro (VENUS)
10049 28	Wheeler, Ohio	[REDACTED]	Astro (VENUS)
10050 30	Wheeler, Ohio	[REDACTED]	Astro (VENUS)
10051 30	Wheeler, Ohio	[REDACTED]	Astro (VENUS)
10052 31	Wheeler, Ohio	[REDACTED]	Astro (VENUS)
10053 31	Wheeler, Ohio	[REDACTED]	Astro (VENUS)
10054 31	Wheeler, Ohio	[REDACTED]	Astro (VENUS)
10055 31	Wheeler, Ohio	[REDACTED]	Astro (VENUS)

ADDITIONAL REPORTED SIGHTINGS/NOTICES

DATE	LOCATION	SOURCE	EVALUATION
10056 1	Wheeler, Ohio	[REDACTED]	[REDACTED]
10057 1	Wheeler, Ohio	[REDACTED]	[REDACTED]
10058 1	Wheeler, Ohio	[REDACTED]	[REDACTED]
10059 1	Wheeler, Ohio	[REDACTED]	[REDACTED]
10060 1	Wheeler, Ohio	[REDACTED]	[REDACTED]
10061 1	Wheeler, Ohio	[REDACTED]	[REDACTED]
10062 1	Wheeler, Ohio	[REDACTED]	[REDACTED]
10063 1	Wheeler, Ohio	[REDACTED]	[REDACTED]
10064 1	Wheeler, Ohio	[REDACTED]	[REDACTED]
10065 1	Wheeler, Ohio	[REDACTED]	[REDACTED]
10066 1	Wheeler, Ohio	[REDACTED]	[REDACTED]
10067 1	Wheeler, Ohio	[REDACTED]	[REDACTED]
10068 1	Wheeler, Ohio	[REDACTED]	[REDACTED]
10069 1	Wheeler, Ohio	[REDACTED]	[REDACTED]
10070 1	Wheeler, Ohio	[REDACTED]	[REDACTED]
10071 1	Wheeler, Ohio	[REDACTED]	[REDACTED]
10072 1	Wheeler, Ohio	[REDACTED]	[REDACTED]
10073 1	Wheeler, Ohio	[REDACTED]	[REDACTED]
10074 1	Wheeler, Ohio	[REDACTED]	[REDACTED]
10075 1	Wheeler, Ohio	[REDACTED]	[REDACTED]
10076 1	Wheeler, Ohio	[REDACTED]	[REDACTED]
10077 1	Wheeler, Ohio	[REDACTED]	[REDACTED]
10078 1	Wheeler, Ohio	[REDACTED]	[REDACTED]
10079 1	Wheeler, Ohio	[REDACTED]	[REDACTED]
10080 1	Wheeler, Ohio	[REDACTED]	[REDACTED]
10081 1	Wheeler, Ohio	[REDACTED]	[REDACTED]
10082 1	Wheeler, Ohio	[REDACTED]	[REDACTED]
10083 1	Wheeler, Ohio	[REDACTED]	[REDACTED]
10084 1	Wheeler, Ohio	[REDACTED]	[REDACTED]
10085 1	Wheeler, Ohio	[REDACTED]	[REDACTED]
10086 1	Wheeler, Ohio	[REDACTED]	[REDACTED]
10087 1	Wheeler, Ohio	[REDACTED]	[REDACTED]
10088 1	Wheeler, Ohio	[REDACTED]	[REDACTED]
10089 1	Wheeler, Ohio	[REDACTED]	[REDACTED]
10090 1	Wheeler, Ohio	[REDACTED]	[REDACTED]
10091 1	Wheeler, Ohio	[REDACTED]	[REDACTED]
10092 1	Wheeler, Ohio	[REDACTED]	[REDACTED]
10093 1	Wheeler, Ohio	[REDACTED]	[REDACTED]
10094 1	Wheeler, Ohio	[REDACTED]	[REDACTED]
10095 1	Wheeler, Ohio	[REDACTED]	[REDACTED]
10096 1	Wheeler, Ohio	[REDACTED]	[REDACTED]
10097 1	Wheeler, Ohio	[REDACTED]	[REDACTED]
10098 1	Wheeler, Ohio	[REDACTED]	[REDACTED]
10099 1	Wheeler, Ohio	[REDACTED]	[REDACTED]
10100 1	Wheeler, Ohio	[REDACTED]	[REDACTED]

10023-10029

1 - 30 NOVEMBER 1965 SIGHTINGS

DATE	LOCATION	OBSERVER	EVALUATION
10056 Nov	Houston, Texas Area	(6 Reports) (Filed with Ellington AFB folder)	See All 9645 Other (REFLECTIONS)
10057 Mid Nov	Mexico		
10058 1-15	Lake Erie Canada	(PHOTO)	Astro (VENUS)
10059 2	Chicago, Illinois	[REDACTED]	Aircraft
10060 2	River Grove, Illinois	[REDACTED]	Aircraft (ADVERTISING LIGHTS)
10061 3	Selma, Ohio	[REDACTED]	Astro (VENUS)
10062 3	Chicago, Illinois	[REDACTED]	Astro (CAPPELLA)
10063 3	Indianapolis, Indiana	[REDACTED]	Insufficient Data
10064 3	26.30N 125.30E (Pacific)	[REDACTED]	Astro (METEOR)
10065 3-4	Sturgis, Michigan	Military	Astro (VENUS)
10066 4	Midletown, Ohio	[REDACTED]	1. Aircraft
10067 4	Chicago, Illinois	[REDACTED]	2. UNIDENTIFIED
10068 4	Des Plaines, Illinois	[REDACTED]	Astro (VENUS)
10069 4	Dayton, Ohio	[REDACTED]	Aircraft (ADVERTISING SIGN)
10070 5	Des Plaines, Illinois	[REDACTED]	Aircraft
10071 5	Oxford, Ohio	[REDACTED]	Aircraft (ADVERTISING SIGN)
10072 5	Bellingham, Massachusetts	[REDACTED]	Aircraft
10073 6	Park Meadows, Pennsylvania	[REDACTED]	1. Astro (STARS)
10074 7	Cape Hatteras Beach, North Carolina	Military	2. Aircraft
10075 7	New York, New York	[REDACTED]	Aircraft
10076 7	Dayton, Ohio	[REDACTED]	Astro (SIRIUS)
10077 7	Cleveland, Ohio	[REDACTED]	Insufficient Data
10078 7	Forestville, Connecticut	[REDACTED]	Astro (VENUS)
10079 7	Chicago, Illinois	[REDACTED]	Aircraft
10080 10	Barview, Oregon	[REDACTED]	Other (PLANES)
10081 11	Anderson Creek, Oregon	[REDACTED]	Aircraft (ADVERTISING SIGN)
10082 12	Chicago, Illinois	[REDACTED]	Astro (VENUS)
10083 12	Ball Creek, Pecos County, Texas	[REDACTED]	Astro (ARCTURUS)
10084 12	Aberdeen, Maryland	[REDACTED]	Aircraft
10085 14	Midletown, Ohio	[REDACTED]	Astro (METEOR)
10086 14	Clinton, Indiana	[REDACTED]	1. Astro (METEOR)
10087 14	Ireland & Atlantic Ocean	[REDACTED]	2. Metamorphic Rock
10088 15	Adelphi, New York	[REDACTED]	Astro (VENUS)
10089 15	Brooksville, Florida	Multiple 2 Pin An Air	Astro (VENUS)
10090 15	Quinn Highway, Florida	[REDACTED]	Astro (METEOR)
10091 15	Columbus, Ohio	[REDACTED]	Insufficient Data
10092 15	Wunstadt, Germany	[REDACTED]	Astro (METEOR)
10093 15	Montello Lake	[REDACTED]	Other (CHEMICAL TRAILS)
10094 15	Fort Florida	[REDACTED]	Astro (VENUS)
10095 16	Fort Oglethorpe (Bellevue)	[REDACTED]	Other (MISSILE/ROCKET)
10096 16	Warren, Missouri	[REDACTED]	Astro (VENUS)
10097 17	Blairsville, North Carolina	[REDACTED]	Other (METEOR)
10098 17	26.57N 124.4E (Pacific)	Military	Astro (METEOR)

- - 30 NOVEMBER 1965 SIGHTINGS

DATE	LOCATION	OBSERVER	EVALUATION
10019 17	Bedford, Virginia	Multiple [REDACTED]	Astro (VENUS)
10100 18	Buffalo, New York		Aircraft
10101 18	Bronx, New York		Other (BIRDS)
10102 18	Terrace Park, Ohio		Other (SEARCHLIGHTS)
10103 18	Kathern, North Dakota		Insufficient Data
10104 19	Indianapolis, Indiana		Aircraft
10105 19	Garibaldi, Oregon		Other (LIGHTNING)
10106 21	Jim Hogg County, Texas		Aircraft
10107 25	Dallas, Texas		Astro (VENUS)
10108 25	Tba Junction, Alaska		Other (FLARE)
10109 26	Jonesboro, Arkansas		Insufficient Data
10110 26	Phoenix, Arizona		Other (BIRDS)
10111 27	Wt Vernon, Maine		Astro (METEOR)
10112 29	-29.45N 142.10W (Pacific)	Astro (METEOR)	
101330	OAK PARK ILLINOIS		ASTRO METEOR

ADDITIONAL REPORTED SIGHTINGS (NOT CASES)

DATE	LOCATION	SOURCE	EVALUATION
Nov	Cincinnati, Ohio	[REDACTED]	
Nov	Palo Alto, California		
Nov	Salem, Massachusetts		
Nov	England		
3	England		
4	England		
5	England		
9	New York (Blackout)		
13	Norton, Massachusetts		
18	Pennsylvania		
24	Argentina	NICAP	
27	Confluence, Pennsylvania	Memo for Record	
28	New Orleans, Louisiana	Saucer News	
29	Wallops Island, Virginia	Saucer News	
		NASA	

DECEMBER 1965 SIGHTINGS

DATE	LOCATION	OBSERVER	EVALUATION
10/5 Dec	LaCrosse, Wisconsin	[REDACTED]	Insufficient Data
10/16 1-15	Houston, Texas Area (Ellington AFB)	[REDACTED] See File 9665	Satellite
10/17 1	Caracas, Venezuela	[REDACTED]	Astro (VENUS)
10/18 1	Worwalk, Ohio	[REDACTED]	Aircraft
10/19 2	Santiago, Chile	[REDACTED]	Balloon
10/20 2	Santa Susana, California	Chilean Rocket Society	Astro (METEOR)
10/21 4	Aberdeen, South Dakota	[REDACTED]	Astro (VENUS)
10/22 6	Cutoff, Louisiana	[REDACTED]	Astro (STARS/PLANETS)
10/23 7	Evanston, Illinois	[REDACTED]	Balloon
10/24 7	Tanham, Maryland	[REDACTED]	Aircraft
10/25 7	Oak Grove, Oregon	[REDACTED]	Balloon
10/26 7	Rockaway, Oregon	[REDACTED]	Astro (VENUS)
10/27 8	Tangent, Oregon	[REDACTED]	Insufficient Data
10/28 9	Waterford, Pennsylvania	[REDACTED]	Insufficient Data
10/29 9	Ind, Ohio, Pa, Mich, Canada	[REDACTED]	Astro (MOON)
10/30 11	Vandalia, Ohio	[REDACTED]	Astro (METEOR)
10/31 11	Albany, Oregon	[REDACTED]	Aircraft
10/31 11	Hawaii, Island	Aloha Airlines	Satellite
10/33 11	Caracas, Venezuela	[REDACTED]	Aircraft
10/34 12	Lansing, Michigan	[REDACTED]	Insufficient Data
10/35 15	Dayton, Ohio	[REDACTED]	Aircraft
10/36 15	Oregon Area	[REDACTED]	Astro (STARS/PLANETS)
10/37 15	Lake AFB, Arizona	[REDACTED]	Other (MISSILE)
10/38 16	45.14N 172E (Pacific)	NW Airlines	Other (SATELLITE DECAT)
10/39 16	Alaska & Pacific	[REDACTED]	Astro (METEOR)
10/40 17	Sabina, Ohio	[REDACTED]	Aircraft
10/42 17	Whittier, California	[REDACTED]	Aircraft
10/43 20	Lacomb, Oregon	[REDACTED]	Insufficient Data
10/44 21	55.37N 171.25E (Pacific)	[REDACTED]	Aircraft
10/45 21	Rytman, Connecticut	[REDACTED]	Astro (METEOR)
10/46 27	Madame, Louisiana	[REDACTED]	Aircraft
10/47 28	Beavercreek, Ohio	[REDACTED]	Astro (VENUS)
10/48 28	Newart, Ohio	[REDACTED]	Astro (VENUS)
10/49 29	41.11N 11.31E (Atlantic)	Military	Astro (VEGA)
			Satellites

ADDITIONAL REPORTED SIGHTINGS (NOT CASES)

DATE	LOCATION	SOURCE	EVALUATION
10/56 1	Southampton, England	Flying Saucer Review	
10/56 4	Tucuman, Argentina	Saucer News	
10/56 9	Burbank, California	[REDACTED]	
10/56 10	Lake Weir, Florida	[REDACTED]	
10/56 10	Mazareth & Hanover Township, Pa.	Saucer News	
10/56 13	Peru to Tahiti	Saucer News	
10/56 26	Darville, Virginia	[REDACTED]	

JANUARY 1966 SIGHTINGS

DATE	LOCATION	OBSERVER	EVALUATION
10151	Boilsbo, Washington		Insufficient Data
10152	1 Mather AFB, California	Military	Astro (METEOR)
10153	1 Liberty Center, Ohio		Astro (MOON)
10154	3 Waverly, New York		Astro (STARS/PLANETS)
10155	3 Miamisburg, Trotwood, Oberling, Ohio		Astro (METEOR)
10156	3 Barbans, Ohio		Aircraft (W/ADVERTISE SIGN)
10157	3 Pennsylvania, Virginia, New York		Astro (METEOR)
10158	3 West Duluth, Minnesota	Military	Astro (METEOR)
10159	4 Dayton, Ohio		Aircraft
10160	4 Buffalo, New York		Astro (METEOR)
10161	4 Utica, New York		Insufficient Data
10162	4 Cincinnati, Ohio		Satellite (ECHO I)
10163	4 Dayton, Ohio		Astro (METEOR)
10164	4 New Jersey Area		Insufficient Data
10165	5 Syracuse, New York		Aircraft
10166	7 3 Mi SW of Georgetown, Ala on Highway 63		Other (PSYCHOLOGICAL)
10167	9 Houston, Texas		Astro (JUPITER)
10168	9 Sheridan, Indiana		Insufficient Data
10169	9 Houston, Texas		Insufficient Data
10170	9-14 Indianapolis, Indiana		Satellite
10171	10 South of Ellsworth AFB, S Dakota		Aircraft
10172	11 26.58N 154.46E (Pacific)		Other (SATELLITE DECA)
10173	11 Wayne, New Jersey		Aircraft
10174	11 Lewisburg, Pennsylvania		Other (PSYCHOLOGICAL)
10175	13 Houston, Texas		Insufficient Data
10176	14-17 Weston, Massachusetts		1. Unidentified 2. Other (CLOUD)
10177	15 Houston, Texas		Insufficient Data
10178	15 Houston, Texas		Aircraft
10179	15 Haslett, Michigan		Astro (METEOR)
10180	16 Saugerties, New York		Astro (JUPITER)
10181	16 Waikiki Beach, Hawaii		Astro (DAYLIGHT METEOR)
10182	16 Van Buren, Indiana		Astro (VENUS)
10183	17 Cloverdale, Oregon		Insufficient Data
10184	18 19.20N 127.4E (Far East)	Military	1. Satellite 2. Insufficient Data
10185	20 North of Marlboro, New York		Aircraft
10186	21 Big sur Hot Springs, California		Aircraft
10187	26 Bridgeport, New York		Astro (MOON)
10188	30 Morocco		astro (METEOR)
10189	31 50.5N 31.1W	Military	Other (CONTRAILS)

ADDITIONAL REPORTED SIGHTINGS (NOT ASKS)

DATE	LOCATION	SOURCE	EVALUATION
10190	Jan Seattle Washington	(LPR/PHOTOS)	Other (IRMS REFLECTOR)
	11-12 Vanaque, New Jersey (3.5 11 Jan, Wayne New Jersey)	(None)	Astro (STARS/PLANETS)
Jan-Mar	Daley, Texas	(Ltr)	Astro (STARS/PLANETS) Aircraft

FEBRUARY 1966 SIGHTINGS

DATE	LOCATION	OBSERVER	EVALUATION
10/1/66	Morocco	Civilian	Astro (METEOR)
10/2/66	Duluth, Minnesota	[REDACTED]	Astro (MARS)
10/3/66	Salisbury, North Carolina	[REDACTED]	UNIDENTIFIED
10/4/66	Atlanta, Georgia	[REDACTED]	Insufficient Data
10/5/66	Houston, Texas	[REDACTED]	Other (CONFLICTING DATA)
10/6/66	Nederland, Texas	[REDACTED]	UNIDENTIFIED
10/7/66	Tampa, Florida	[REDACTED]	Astro (STARS/PLANETS)
10/12/66	Duson, Louisiana	[REDACTED]	Aircraft
10/15-16/66	Greenville, Ohio	[REDACTED]	Astro (MOON)
10/16/66	Brunswick Naval Air Station, Maine	Civilian, Military	1. Astro (JUPITER) 2. Insufficient Data
10/17/66	Centerville, Ohio	[REDACTED]	Astro (VENUS)
10/18/66	19.50N 170.00E (Pacific)	Pan Am Clipper	Astro (METEOR)
10/20/66	Fairborn, Ohio	[REDACTED]	Aircraft
10/22-23/66	Sandyhook, Connecticut	[REDACTED]	Astro (VENUS)
10/24/66	Rochester, New York	[REDACTED] (PHOTO)	1. Vis: Insufficient I 2. Photo: Insufficient
10/26/66	Bartlett, New Hampshire	[REDACTED]	Aircraft
10/26/66	Farmington, Illinois	[REDACTED]	Insufficient Data
10/26/66	Manchester, New Hampshire	[REDACTED]	1. Vis: Conflicting Data 2. Insufficient Data
10/29/66	Sells, Arizona	PHOTO	Astro (VENUS)

ADDITIONAL REPORTED SIGHTINGS (NOT CASES)

DATE	LOCATION	SOURCE	EVALUATION
10/15/66	Williamsburg, Massachusetts	Ltr [REDACTED]	
10/18/66	Medford, Massachusetts	WICAP	
10/24/66	Victoria, Australia	Ltr [REDACTED]	

1 - 22 MARCH 1966 SIGHTINGS

DATE	LOCATION	OBSERVER	EVALUATION
10021 Mar	Phoenix, Arizona	[REDACTED]	Other (PHOTO ANALYSIS)
10021 Mar	Urbana, Ohio	[REDACTED]	Insufficient Data
10021 Mar	Sylvania, Ohio	[REDACTED] (PHOTO)	Insufficient Data/Not rec'd
10024 Mar	Hopewell, Virginia	[REDACTED]	Insufficient Data
10025 Mar	Anaheim, California	[REDACTED]	Insufficient Data
10026 Mar	Stafford Springs, Connecticut	[REDACTED]	Insufficient Data
10027 Mar	Beloit, Wisconsin	[REDACTED]	Other (CONFLICTING DATA)
10028 Mar	Cambria, Wisconsin	[REDACTED]	Insufficient Data
10029 Mar	18.28N 66.07W (Atlantic)	[REDACTED]	Aircraft
10029 Mar	Freer, Texas	[REDACTED]	Insufficient Data
10029 Mar	Asvego, New York	[REDACTED]	Astro (VENUS)
10029 Mar	Bluffton, Indiana	[REDACTED]	Other (CONFLICTING DATA)
10029 Mar	Los Angeles, California	[REDACTED]	Aircraft
10029 Mar	Langley AFB, Virginia	[REDACTED]	Insufficient Data/Not rec'd
10029 Mar	Dayton, Ohio	Military	Astro (VENUS)
10029 Mar	Brazil, Indiana	[REDACTED]	Other (CLOUDS/CONTRAILS)
10029 Mar	Youngstown, Ohio	[REDACTED]	Aircraft
10029 Mar	Middletown, Pennsylvania	[REDACTED]	Astro (VENUS)
10029 Mar	Moultrie, Georgia	[REDACTED]	Aircraft
10029 Mar	Baker, Montana	[REDACTED]	Astro (MOON)
10029 Mar	Artigo, Lone Rock, Wisconsin	[REDACTED]	Astro (VENUS)
10029 Mar	Springfield, Clyde, Ohio	[REDACTED]	Astro (METEOR)
10029 Mar	Youngstown, Ohio	[REDACTED]	1. Aircraft
10029 Mar	Trenton, Michigan	[REDACTED]	2. Astro (JUPITER)
10029 Mar	Orfordville, Michigan	[REDACTED]	Astro (VENUS)
10029 Mar	Uniontown, Ohio	Multiple	Other (CONFLICTING DATA)
10029 Mar	Norwood, Massachusetts	[REDACTED]	Balloon
10029 Mar	Whitestone, New York	[REDACTED]	Satellite (ECHO II)
10029 Mar	Fair Lawn Village, Ohio	[REDACTED]	Other (UNRELIABLE REPORT)
10029 Mar	Milan, Michigan	[REDACTED]	Insufficient Data
10029 Mar	New Palestine, Indiana	[REDACTED]	Astro (METEOR)
10029 Mar	Kokomo, Indiana	[REDACTED]	Insufficient Data
10029 Mar	Kansas City, Kansas	Military	Insufficient Data
10029 Mar	Dayton, Ohio	[REDACTED]	Satellite (ECHO II)
10029 Mar	Bethesda, Maryland	Civilian	Aircraft
10029 Mar	Blacksburg, Virginia	[REDACTED]	Satellite (ECHO II)
10029 Mar	Mims, Florida	Military	1. Satellite
10029 Mar	Surfside, Texas	[REDACTED]	2. Astro (STARS/PLANETS)
10029 Mar	Elyria, Ohio	Military	3. Astro (METEOR)
10029 Mar	Twig, Minnesota	[REDACTED]	Satellite (ECHO II)
10029 Mar	Houston, Texas	[REDACTED]	UNIDENTIFIED
10029 Mar	Michigan Flap - <i>Folded</i> (*)	[REDACTED]	Other (BLOWN TRANSFORMER)
10029 Mar	Cambridge, Pennsylvania	Multiple	Insufficient Data
10029 Mar	Handshoro, Mississippi	[REDACTED]	Astro (ARCTURUS)
10029 Mar	Gondon AFB, Oregon	[REDACTED]	Insufficient Data
10029 Mar	Richmond, Maine	Military	Marsh Gas
10029 Mar	Cannon AFB, New Mexico	[REDACTED]	Aircraft
10029 Mar		[REDACTED]	Aircraft
10029 Mar		[REDACTED]	Satellite
10029 Mar		[REDACTED]	Other (SEARCHLIGHTS)
10029 Mar		[REDACTED]	Astro (VENUS)

10029 (*) separate folder

1 22 MARCH 1966 SIGHTINGS

<u>DATE</u>	<u>LOCATION</u>	<u>OBSERVER</u>	<u>EVALUATION</u>
030722	Vanvert, Ohio	[REDACTED]	Other (CLOUDS/CONTRAILS)
030822	Normal, Illinois	[REDACTED]	Aircraft
030922	Houston, Texas	[REDACTED]	Astro (METEOR)
031022	Dayton, Ohio	[REDACTED]	1. Satellite (SCRO II)
031122	Security, Colorado	[REDACTED]	2. Insufficient Data
031222	Houston, Texas	[REDACTED]	Astro (METEOR)
			UNIDENTIFIED

ADDITIONAL REPORTED SIGHTINGS (NOT CASES)

<u>DATE</u>	<u>LOCATION</u>	<u>SOURCE</u>	<u>EVALUATION</u>
1 Mar	Australia <i>see following</i>	Ltr (PHOTOS)	
1 Mar	Chicago, Illinois <i>Folden</i>	Ltr [REDACTED]	
2	Bellbrook, Ohio	MR (Phone) [REDACTED]	
7	Nahant, Massachusetts	Form 164 [REDACTED]	
2 7-8	Florida	Message	
6 8	Green Springs, Ohio	Ltr [REDACTED]	
3 17	Toronto, Canada	Form 164 [REDACTED]	
18	California City, California	Form 164 [REDACTED]	
20	Shawnee, Kansas	[REDACTED]	
20	Westport, Connecticut	Multiple	Other (HOAX)

23 - 28 MARCH 1966 SIGHTINGS

DATE	LOCATION	OBSERVER	EVALUATION
23	Ft Pierce, Florida	[REDACTED]	Insufficient Data 10245
23	New Orleans, Louisiana	[REDACTED]	Aircraft 10246
23	Alvion, California	[REDACTED] (PHOTOS)	1. Astro (STARS/PLANETS) 10247
			2. Photo; Other (LIGHT HOUSE)
23	Klamath, California	[REDACTED]	Astro (STARS/PLANETS) 10248
23	Ft Jackson, South Carolina	Military	1. Aircraft 10249
			2. Astro (STARS/PLANETS)
			3. Astro (VENUS)
23	Tempe, Oklahoma (missing)	[REDACTED]	UNIDENTIFIED
23	Portsmouth, New Hampshire	[REDACTED]	Aircraft 10270
23	Houston, Texas	[REDACTED]	Satellite 10271
24	Klamath, Oregon	Military	Astro (JUPITER) 10272
24	Lincoln, Nebraska	[REDACTED]	Insufficient Data 10273
24	Sheboygan, Wisconsin	[REDACTED]	Aircraft 10274
24	Central, Wisconsin	[REDACTED]	Aircraft 10275
24-5Apr	San Francisco, California	Multiple	Other (SATELLITE DECAJ) 10276
25	New York, New York	[REDACTED]	Insufficient Data 10277
25	Macon, Georgia	[REDACTED]	1. Satellite (PEGASUS II) 10278
			2. Aircraft 10279
25	Hemet, California	Civilian	Insufficient Data 10280
25	Chicago, Illinois	[REDACTED]	Insufficient Data 10281
25	Trux Field, Wisconsin	Military (RADAR)	Insufficient Data 10282
25	Houston, Texas	[REDACTED]	Astro (VENUS) 10283
25	Portland, Maine	[REDACTED]	Other (SATELLITE) 10284
25	Pine Bluff, Arkansas	[REDACTED]	Other (SATELLITE) 10285
25	Toledo, Ohio	[REDACTED]	Astro (MOON) 10286
25	Cambria, California	[REDACTED]	Aircraft 10287
25	Colorado Springs, Colorado	Multiple	Astro (STARS/PLANETS) 10288
26	Erlanger, Kentucky	[REDACTED]	Other (SATELLITE) 10289
26	Preble County, Ohio	Multiple	Satellite (ECHO II) 10290
26	Texasoma, Oklahoma	[REDACTED]	UNIDENTIFIED 10291
26	Greenfield, Wisconsin	[REDACTED]	Insufficient Data 10292
26-27	Kent, Tacoma, McCord AFB, Wash	[REDACTED]	Balloon 10293
27	Greenville, Vandalia, Piqua, Ohio	Civilians	Astro (VENUS) 10294
27	Winnfield, Louisiana	[REDACTED]	Astro (METEOR) 10295
27	Rome, New York	[REDACTED]	Aircraft 10296
27	Bridgeton, New Jersey	[REDACTED]	Other (CLOUDS/CONTRAILS) 10297
27	Between Salem & Ash Flat, Arkansas	[REDACTED]	Insufficient Data 10298
27	Xenia, Ohio	[REDACTED]	Insufficient Data 10299
27	Swansea, Massachusetts	[REDACTED]	Astro (MOON) 10300
28	Rome, New York	[REDACTED]	Insufficient Data 10301
28	Malden, Massachusetts	[REDACTED]	Astro (VENUS) 10302
28	Sulphur Grove, Oldtown, Ohio	Civilian	Astro (STARS/PLANETS) 10303
28	Colorado Springs, Colorado	[REDACTED]	Astro (VENUS) 10304
28	West Hampton Beach, New York	[REDACTED]	Insufficient Data 10305
28	West Milton, Kettering, Fairborn, Ohio	[REDACTED]	Other (SATELLITE) 10306
28	Toledo, Ohio	[REDACTED]	Other (CONFLICTING DATA) 10307
28	Kettering, Ohio	[REDACTED]	Satellite (PEGASUS II) 10308
28	Toledo, Ohio	[REDACTED]	Aircraft 10309
28	Eastmont, Ohio	Civilian	Satellite (ECHO II) 10310
28	Dayton, Ohio	[REDACTED]	Insufficient Data 10311
28	Toledo, Ohio	[REDACTED]	Astro (STARS/PLANETS) 10312

23 - 28 MARCH 1966 SIGHTINGS

ADDITIONAL REPORTED SIGHTINGS (NOT CASES)

<u>DATE</u>	<u>LOCATION</u>	<u>SOURCE</u>	<u>EVALUATION</u>
23	East Rochester, New Hampshire	[REDACTED]	
26	Nampula, Lisbon, Portugal	Newsclipping	
27	Columbus, Georgia	Newsclipping	
27	Dayton, Ohio	[REDACTED] (Phone)	Satellite
27	Orlando, Florida	Photos	Reflections

} 103/2

29 - 31 MARCH 1966 SIGHTINGS

DATE	LOCATION	OBSERVER	EVALUATION
10313 29	Enon, Ohio	[REDACTED]	Aircraft
10314 29	Lacrosse, Wisconsin	[REDACTED]	Astro (MOON)
10315 29	Ottawa, Ohio	[REDACTED]	Insufficient Data
10316 29	Findlay, Ohio	[REDACTED] (PHOTOS)	1. Astro (VENUS) 2. Photo (NO IMAGE)
10317 29	Wilmington, Delaware	[REDACTED]	Astro (JUPITER)
10318 29	Freeport, Far Rockaway, New York	[REDACTED]	Astro (STARS/PLANETS)
10319 29	Brighton, New Jersey	[REDACTED]	Insufficient Data
10320 29	Houston, Texas	[REDACTED]	Aircraft
10321 29	Trenton, New Jersey	[REDACTED]	Astro (STARS/PLANETS)
10322 29	Berliner, New Hampshire	[REDACTED]	Astro (STARS/PLANETS)
10323 29	Stanford, Connecticut	[REDACTED]	Astro (STARS/PLANETS)
10324 29-5Apr	East Hampton, New York	[REDACTED]	1. Aircraft 2. Other (CONFLICTING DATA) 3. Aircraft 4. Aircraft
10325 30	15.54N 152.36E (Pacific)	Military	Astro (METEOR)
10326 30	Beverly Shores, Indiana	[REDACTED]	Astro (VENUS)
10327 30	Wall Township, New Jersey (FOLDER)	[REDACTED] (PHOTOS)	Insufficient Data
10328 30	Kettering, Ohio	[REDACTED]	Satellite
10329 30	Ottawa, Ohio	[REDACTED]	Unidentified
10330 30	Houston, Texas	[REDACTED]	Satellite
10331 30	Louisburg, Indiana	[REDACTED]	Insufficient Data
10332 30	Marinette City, Wisconsin	[REDACTED]	Insufficient Data
10333 30	Topeka, Kansas (FOLDER)	[REDACTED] (PHOTOS)	1. Astro (STARS/PLANETS) 2. Photo (PROCESSING ABERRATION)
10334 30	Wausau, Wisconsin	[REDACTED]	Astro (CAPPELLA)
10335 31	Wichita Falls, Texas	Civilian/Military	Aircraft
10336 31	Lakewood, New Jersey	[REDACTED]	Insufficient Data
10337 31	Colorado Springs, Colorado (FOLDER)	[REDACTED] (PHOTOS)	Astro (JUPITER)
10338 31	Chicago, Illinois	[REDACTED]	Satellite
10339 31	Dayton, Ohio	[REDACTED]	Insufficient Data
10340 31	Panama City, Florida	[REDACTED]	Satellite
10341 31	Houston, Texas	[REDACTED]	Astro (VENUS)
10342 31	Roy, Utah	[REDACTED]	Other (CULIS)
10343 31	Selma, Alabama	[REDACTED]	Aircraft
10344 31	Long Branch, New Jersey	[REDACTED]	Insufficient Data
10345 31	Utica, New York	[REDACTED]	Aircraft
10346 31	Rehoboth, Massachusetts	[REDACTED]	Aircraft
10347 31	Toms River, New Jersey	[REDACTED]	Aircraft
10348 31	Falmouth, Massachusetts	[REDACTED]	Astro (METEOR)
10349 31	Houston, Texas	[REDACTED]	Astro (ARCTURUS)
10350 31	LaJunta, Colorado	[REDACTED]	1. Aircraft 2. Satellite
10351 31	Columbus, Ohio	Civilian	Insufficient Data
10352 31	Gunterville, Alabama	[REDACTED]	Aircraft
10353 31	Highland Heights, Kentucky	[REDACTED]	Astro (SERIUS)
10354 31	Ent AFB, Colorado	[REDACTED]	Astro (STARS/PLANETS)
10355 1Apr-5Apr	Ely, Nevada	[REDACTED]	Aircraft

29 - 31 MARCH 1966 SIGHTINGS

ADDITIONAL REPORTED SIGHTINGS (NOT CASES)

<u>DATE</u>	<u>LOCATION</u>	<u>SOURCE</u>	<u>EVALUATION</u>
Mar	Indianapolis, Indiana	Ltr [REDACTED]	
26	Milton, Iowa	Ltr [REDACTED]	Astro (MOON) Setting
28	Wilshire, Ohio	Phone ([REDACTED])	Astro (VENUS)
29	Dayton, Ohio	Newsclipping	Astro (VENUS)
29	Rome, New York	Newsclipping	
29	Haverhill, Merrimack, Massachusetts	NECAP Report	
29	Beacon, New York	164 ([REDACTED])	
30	(INFORMATION ONLY)	Newsclipping	RETROGRADE SATELLITES
30	Greencastle, Indiana	Ltr ([REDACTED])	
30	St Catharines, Ontario	Ltr [REDACTED]	
30	Lemon Grove and La Mesa, California	NECAP	

10354

1 - 7 APRIL 1966 SIGHTINGS

DATE	LOCATION	OBSERVER	EVALUATION
10357	Spring	Raleigh, North Carolina	
10358	April	Vandalia, Ohio	Insufficient Data
10359	1	Moorestown, New Jersey	Insufficient Data
10360	1	Bristol, Vermont	Aircraft
10361	1	Falmouth, Massachusetts	Astro (MOON)
10362	1	Shreveport, Louisiana	Balloon
10363	1	Salem, Arkansas	Insufficient Data
10364	1	Houston, Texas	Other (CHAFF)
10365	1	LaGrange, Georgia	Satellite
10366	1	Tangier, Oklahoma	Astro (STARS/PLANETS)
10367	1	Riverton, Illinois	Astro (METEOR)
10368	2	Pacific	Aircraft
10369	2	Houston, Texas	Astro (METEOR)
10370	2	Truth or Consequences, New Mexico	Aircraft
10371	2	Nigeria, West Africa	Aircraft
10372	2	Gainesville, Florida	Aircraft
10373	2	Brooklyn, New York	Insufficient Data
10374	3	Union, New Jersey	Other (PSYCHOLOGICAL)
10375	3	Madison, Wisconsin	Other (UNRELIABLE RESPO 1. Aircraft 2. Photo: Electric Lig
10376	3	Madison, Wisconsin	Aircraft
10377	3	Coney Island, New York	Satellite
10378	3	Wauzessa, Wisconsin	Insufficient Data
10379	3	Harrisville, Michigan	Aircraft
10380	4	Tacoma, Washington	Aircraft
10381	4	East of Naga, Florida	Insufficient Data
10382	4	Corpus Christi, Texas	Insufficient Data
10383	4	Cincinnati, Ohio	Insufficient Data
10384	5	Alto, Tennessee	(ILLUSTRATED PHOTO) UNIDENTIFIED
10385	5	Lycoming, New York	UNIDENTIFIED
10386	5	Brooklyn, New York	Astro (ANTARES)
10387	5	Cincinnati, Ohio	Aircraft
10388	5	Loveland, Ohio	Astro (MOON)
10389	5	Kittery, Maine	Insufficient Data
10390	5	Houston, Texas	Aircraft
10391	5	Philadelphia, Pennsylvania	Aircraft
10392	5	San Angelo, Texas	Aircraft
10393	5	Orlando AFB, Florida	Aircraft
10394	5	Iowa City, Iowa	Astro (JUPITER)
10395	6	Wauwatosa, Wisconsin	Astro (STARS/PLANETS)
10396	6	Houston, Texas	Astro (METEOR)
10397	6	Enid, Oklahoma	Aircraft
10398	7	Bradford, Rhode Island	Astro (METEOR)
10399	7	Long Beach, California	Aircraft
10400	7	Adamsville, Michigan	Insufficient Data
10401	7	Shreveport, Louisiana	Astro (ARCTURUS) Other (REFLECTING GROUP LIGHT)

① separate folder

1 - 7 APRIL 1966 SIGHTINGS

ADDITIONAL REPORTED SIGHTINGS (NOT CASES)

<u>DATE</u>	<u>LOCATION</u>	<u>SOURCE</u>	<u>EVALUATION</u>
April	Decatur, Illinois	[REDACTED] (Form 164)	
April	Topeka, Kansas	[REDACTED]	
April	Elwood, New Jersey	[REDACTED]	
3	Kalamazoo, Michigan	Ltr [REDACTED]	
4	Corvallis, Oregon	[REDACTED]	
5	Aberdeen, Maryland	[REDACTED] (Phone)	
6	North Attleboro, Massachusetts	[REDACTED] Ltr	
6-7	Assonet, Massachusetts	Ltr [REDACTED]	
7	Daniels Park, Denver, Colorado	(Phone) [REDACTED]	
8	Uruguay	[REDACTED]	
9	Griffiss AFB, New York	Civilian	IR (C-124)

10402

8 - 17 APRIL 1966 SIGHTINGS

DATE	LOCATION	OBSERVER	EVALUATION
8	Ellenville, New York	Multiple	Astro (MOON) 10423
8	Easton, Georgia	[REDACTED]	Astro (METEOR) 10424
8	Boasier City, Louisiana	Multiple	Other (REFLECTION) 10425
8	Houston, Texas	[REDACTED]	Astro (METEOR) 10426
8	Schenectady, New York	[REDACTED]	Aircraft 10427
8	Colorado Springs, Colorado	[REDACTED]	Astro (STARS/PLANETS) 10428
8	Colorado Springs, Colorado	[REDACTED]	Astro (METEOR) 10429
9	Philadelphia, Pennsylvania	Multiple	Other (CONFLICTING DATA) 10430
9	Dalton, New York	Multiple	Aircraft 10431
10	Garden City, Michigan	[REDACTED] (PHOTOS)	Vis: Other (HOAX) 10432
10	Colorado Springs, Colorado	[REDACTED]	Photos Man-Made Object 10433
10	Osterville, Massachusetts	[REDACTED]	Other (BIRDS) 10434
10	Battleground, Michigan	[REDACTED]	Astro (METEOR) 10435
11	Sharonville, Pennsylvania	[REDACTED]	Aircraft 10436
11	Greensburg, Pennsylvania	[REDACTED]	Astro (MOON) 10437
11	Teaneck, New Jersey	[REDACTED]	Aircraft 10438
11	Millard, Nebraska	[REDACTED]	Aircraft 10439
11	Colorado Springs, Colorado	[REDACTED]	Astro (SIRIUS) 10440
11	Catskill, New York	[REDACTED]	Other (ARTILLERY FLARES) 10441
11-14	Tampa, Florida	[REDACTED]	Insufficient Data 10442
12	Spokane, Indiana	[REDACTED]	Unreliable Report 10443
12	Dewitt, Arkansas	[REDACTED]	Aircraft 10444
12	Waterloo, Iowa	[REDACTED]	Astro (VENUS) 10445
13	Rosier, Massachusetts	Multiple	Aircraft 10446
13	Byron, New York	Multiple	Insufficient Data 10447
14	Kettering, Ohio	[REDACTED]	Astro (METEOR) 10448
14-15	State Island, New York	[REDACTED]	Aircraft 10449
15	Alexandria, Virginia	[REDACTED]	Astro (VENUS) 10450
15	Wheat, Colorado	[REDACTED]	Astro (VENUS) 10451
15	Salisbury, Massachusetts	[REDACTED]	Balloon 10452
15	Bovey, Minnesota	[REDACTED]	Aircraft 10453
15	Colorado Springs, Colorado	[REDACTED]	Astro (JUPITER) 10454
15	Arvada, Colorado	[REDACTED]	Aircraft 10455
15	Houston, Texas	[REDACTED]	Balloon 10456
15	Superior, Wisconsin	[REDACTED]	Balloon 10457
15	Miles, Montana	[REDACTED]	Astro (METEOR) 10458
16	New York, New York	Civilian	Other (UNRELIABLE REPORT) 10459
16	Colonia, Illinois	Multiple	Aircraft 10460
16	Colorado Springs, Colorado	[REDACTED]	Aircraft 10461
16	Colorado Springs, Colorado	[REDACTED]	Astro (METEOR) 10462
17	Millersville, Texas	[REDACTED]	Astro (STARS/PLANETS) 10463
17	Lake Carmel, New York	[REDACTED]	Other (REFLECTION) 10464
17	Tampa, Florida	[REDACTED]	Aircraft 10465
17	Ravenna, Mantua, Ohio	[REDACTED]	Satellite 10466
17	Philomath, Oregon	[REDACTED]	1. Photo. Defects 10467
17	Trout Creek, Massachusetts	[REDACTED]	2. Satellite 10468
17	Sioux City, Iowa	[REDACTED]	3. Astro (VENUS) 10469
17	New Castle, Maine	[REDACTED]	Astro (VENUS) 10470
			Aircraft 10471
			Astro (STARS/PLANETS) 10472
			Astro (STARS/PLANETS) 10473

8 - 17 APRIL 1966 SIGHTINGS

ADDITIONAL REPORTED SIGHTINGS (NOT CASES)

<u>DATE</u>	<u>LOCATION</u>	<u>SOURCE</u>	<u>EVALUATION</u>
10	Beloit, Wisconsin	Finkert	} 10451B
14	East Hampton, New York	Multiple	
17	Big Springs, Texas	Hirth	
16-18-19	Eastern, Massachusetts	Gianneto	

18 - 30 APRIL 1966 SIGHTINGS

<u>DATE</u>	<u>LOCATION</u>	<u>OBSERVER</u>	<u>EVALUATION</u>
1045218	Norfolk, Virginia	[REDACTED]	Insufficient Data
10453 18	Ranton, Washington	[REDACTED]	Insufficient Data
10454 18	Onchiota, New York	[REDACTED]	Aircraft
10455 18	Centerville, Ohio	[REDACTED]	Aircraft
10456 18	Brunswick, Maine	[REDACTED]	Astro (METEOR)
10457 18	Battle Creek, Michigan	[REDACTED]	Insufficient Data
10458 18	Iaco	[REDACTED]	Astro (METEOR)
10459 19	Wappingers Falls, New York	[REDACTED]	Astro (METEOR)
10460 19	Dayton, Ohio	[REDACTED]	Astro (METEOR)
10461 20	Barre, Vermont	[REDACTED]	Aircraft
10462 20	Newport News, Virginia	[REDACTED]	Balloon
10463 20	Orlando AFB, Florida	[REDACTED]	Aircraft
10464 20	Apopka, Florida	Military	Astro (SIRIUS)
10465 20	Albany, New York	Multiple	Aircraft
10466 21	Lima, Ohio	[REDACTED]	Aircraft
10467 21	Naps, Camp Pendleton, L.A., Calif	Multiple	Insufficient Data
10468 21	St James, New York	[REDACTED]	Astro (METEOR)
10469 21	Lewiston, Maine	[REDACTED]	Astro (METEOR)
10470 21	Ministburg, Ohio	Military, Civilian	Astro (METEOR)
10471 22	Belchertown, Massachusetts	Multiple	Aircraft
10472 22	Ovid, Bannister, Michigan	[REDACTED]	Insufficient Data
10473 22	Bewburgh, New York	Multiple	Insufficient Data
10474 22	Kingston, Massachusetts	[REDACTED]	Astro (METEOR)
10475 22	Willston Park, Long Island, New York	[REDACTED]	Insufficient Data
10476 22	Brunswick, Maine	Multiple	Aircraft
10477 22	Centerville, Ohio	Multiple	1. Aircraft
10478 22	Akron, Ohio	Multiple	2. Astro (STARS/PLANETS)
10479 22	Middlebury, Vermont	[REDACTED]	Aircraft
10480 22-29	Leeburg, Florida	[REDACTED]	Aircraft
10481 23	Tettersville, Ohio	Multiple	2. Astro (STARS/PLANETS)
10482 23	Cloverdale, California	Multiple	Insufficient Data
10483 24	Thomasston, Georgia	Multiple	Other (CONFLICTING DATA)
10484 25	Walton, New York	[REDACTED]	Other (BIRDS)
10485 25	Northeastern, United States	[REDACTED]	Astro (VENUS)
10486 25	Middletown, New York	[REDACTED]	Astro (METEOR)
10487 25	Ashby, Massachusetts	[REDACTED]	Astro (METEOR)
10488 25	Thornwood, New York	[REDACTED]	Insufficient Data
10489 25	Baltimore, Maryland	Multiple	Insufficient Data
10490 25	Ghent, New York	[REDACTED]	Aircraft
10491 25	Chicago, Illinois	[REDACTED]	Other (BIRDS)
10492 26	Scituate, Massachusetts	Multiple	Astro (MOON)
10493 27	Solvay, New York	Multiple	Satellite (ECHO II)
10494 27	South Macon, Georgia	[REDACTED]	Insufficient Data
10495 27	Baton Rouge, Louisiana	Civilian	Aircraft
10496 28	Raceland, Kentucky	[REDACTED]	Aircraft
10497 28	Rochester, Michigan	[REDACTED]	Other (BIRDS)
10498 28	Sacramento, California	Multiple	Astro (VENUS)
10499 29	Colorado Springs, Colorado	[REDACTED]	Insufficient Data
10500 29-30	Sacramento, California	Multiple	Insufficient Data
			Other (GROUND LIGHTS)
			1. Astro (VENUS)
			2. UNIDENTIFIED

18 - 30 APRIL 1966 SIGHTINGS

ADDITIONAL REPORTED SIGHTINGS (NOT CASES)

<u>DATE</u>	<u>LOCATION</u>	<u>SOURCE</u>	<u>EVALUATION</u>
April	Wright-Patterson AFB, Ohio	Sgt Moody retirement	
April	General Interest	Newsclipping	
April	General Interest	Newsclipping	
1	Springfield, Ohio	Newsclipping	
15	Schenectady, New York	Newsclipping	
19	Beaver Co, Ohio	Newsclipping	
20	Washington Court House, Ohio	Newsclipping	
21	Scarsdale, New York	Newsclipping	
22	Jacksonville, Florida	Ocean 164	
25	New York	AP dispatch	
27	Goodfellow AFB, Texas	Newsclipping	Astro (METEOR)
30	Brazil	Message Airmgram	Aircraft

10501

1 - 12 MAY 1966 SIGHTINGS

DATE	LOCATION	OBSERVER	EVALUATION
May	New Bedford, Massachusetts	[REDACTED]	Insufficient Data 10502
May	Alaska	[REDACTED]	Insufficient Data 10503
May	Fort Pierce, Florida	[REDACTED]	Insufficient Data 10504
May	Runington, West Virginia	[REDACTED]	Insufficient Data 10505
May	Columbiana, Ohio	[REDACTED]	Insufficient Data 10506
1	Holly, Michigan	[REDACTED] (PHOTOS)	Vis; Insufficient Data 10507 Photo: Lost before analysis
1	Lakewood, California	[REDACTED]	Aircraft 10508
2	Pittsburg, Pennsylvania	[REDACTED]	Insufficient Data 10509
3	New York, New York	[REDACTED]	Insufficient Data 10510
3	Dayton, Ohio	[REDACTED]	Astro (VENUS) 10511
3	Milledgeville, Georgia	[REDACTED]	Insufficient Data 10512
4	Indianapolis, Indiana	[REDACTED]	Insufficient Data 10513
4	Columbus, Ohio	Multiple	Satellite 10514
4	Charleston, West Virginia	Multiple	Aircraft 10515
4	Oxford, Ohio	[REDACTED]	Balloon 10516
4	Long Island, New York	[REDACTED]	Satellite 10517
4	Columbus, Ohio	[REDACTED]	Insufficient Data 10518
4	Indianapolis, Indiana	[REDACTED]	Insufficient Data 10519
4	Columbus, Ohio	[REDACTED]	Insufficient Data 10520
4	Fair Oaks, California	[REDACTED]	Aircraft 10521
5	Columbus, Ohio	[REDACTED]	Aircraft 10522
5	St. Jamesport, New York	[REDACTED]	Insufficient Data 10523
5	Columbus, Ohio	[REDACTED]	Insufficient Data 10524
5	Winter Park, Florida	[REDACTED]	Aircraft 10525
5	Columbus, Ohio	Multiple	Aircraft 10526
6	Colorado Springs, Colorado	[REDACTED]	Insufficient Data 10527
6	Jackson, Ohio	[REDACTED]	Balloon 10528
6	South Acton, Massachusetts	[REDACTED]	Insufficient Data 10529
6	Columbus, Ohio	[REDACTED]	Aircraft 10530
6	Westhampton Beach, New York	[REDACTED]	Aircraft 10531
7	Orlando, Florida	[REDACTED]	Aircraft 10532
7	Columbus, Ohio	[REDACTED]	Astro (ALTAIR) 10533
7	Ridge, New York	[REDACTED]	Insufficient Data 10534
7	Goodfellow AFB, Texas	Military	UNIDENTIFIED 10535
7	Columbus, Ohio	[REDACTED]	Astro (MOON) 10536
8	New Carlisle, Ohio	[REDACTED]	Astro (MOON) 10537
8	Wacon, Georgia	Multiple	Aircraft 10538
9	Norwood, Ohio	[REDACTED]	Aircraft 10539
9	Orlando, Florida	[REDACTED]	Insufficient Data 10540
9	Spring Branch, Texas	[REDACTED]	Aircraft 10541
9	20.30N 165.52W (Pacific)	[REDACTED]	Satellite 10542
10	Potsdam, New York	Military	Insufficient Data 10543
10	Dobbston, Ohio	[REDACTED]	Insufficient Data 10544
10	Canton, Ohio	[REDACTED]	Astro (ARCTURUS) 10545
11	Lestonia, Ohio	[REDACTED]	Insufficient Data 10546
11	Dayton, Ohio	Multiple	Astro (METEOR) 10547
12	Lynchburg, Virginia	[REDACTED]	Other (CONFLICTING DATA) 10548

[1-12 May 1966]

ADDITIONAL REPORTED SIGHTINGS (NOT CASES)

<u>DATE</u>	<u>LOCATION</u>	<u>SOURCE</u>	<u>EVALUATION</u>
Summer	Rossville, Georgia	██████████	} 10549
3-5	Quebec City, Quebec, Canada	██████████ (Ltr)	
1	Arlington, Ohio	██████████ (Ltr)	
4	Niagara Falls, New York	██████████ (Ltr)	
5	Belvidere, New Jersey	██████████	
6	Berwyn, Pennsylvania	██████████ 164)	
14	Battlescreek, Michigan	██████████	

13 - 31 May 1966 SIGHTINGS

DATE	LOCATION	OBSERVER	EVALUATION
1055013	Maiden, North Carolina	Multiple	INSUFFICIENT DATA
1055114	Colorado Springs, Colorado	[REDACTED]	Other (GROUND LIGHT)
10552-14	Winter Park, Florida	[REDACTED]	AIRCRAFT
10553 14	Casselberry, Florida	[REDACTED]	INSUFFICIENT DATA
10554 15	Dayton, Ohio	[REDACTED]	AIRCRAFT
10555 15	NE Houston, Texas	[REDACTED]	AIRCRAFT
10556 15	Panama City, Florida	[REDACTED]	SATELLITE
10557 17	New Orleans, La.	[REDACTED]	AIRCRAFT
10558 18	Chicago, Illinois	Multiple	AIRCRAFT
10559 18	Indianapolis, Indiana	[REDACTED]	INSUFFICIENT DATA
10560 20	Richmond, Indiana	[REDACTED]	INSUFFICIENT DATA
10561 20	Columbus, Ohio	[REDACTED]	AIRCRAFT
10562-20	Cordon APS, Oregon	[REDACTED]	Other (GROUND LIGHT)
10563 21	Milton, Wisconsin	[REDACTED]	AIRCRAFT
10564 22	Sedro Woolley, Washington	[REDACTED]	INSUFFICIENT DATA
10565 22	Yellow Springs, Ohio	Multiple	AIRCRAFT
10566 22	Orlando, Florida	[REDACTED]	Other (BIRDS)
10567 23	Dayton, Ohio	[REDACTED]	Satellite (ECHO I)
10568 23	Gainesville, Florida	Multiple	AIRCRAFT
10569 23	Dayton, Ohio	[REDACTED]	SATELLITE
10570 23	Dayton, Ohio	[REDACTED]	Satellite (ECHO I)
10571 24	Houston, Texas	Multiple	Other (REFLECTION)
10572 25	Mobile, Alabama	[REDACTED]	Astro (MOON)
10573 25	Camden, Ohio	Multiple	Astro (FORMALHAFT)
10574 25	Laredo, Texas	[REDACTED]	Astro (VENUS)
10575 25	Dayton, Ohio	Multiple	AIRCRAFT
10576 25-26	Wichita, Kansas	Multiple	AIRCRAFT
10577 26	Wappingers Falls, New York	[REDACTED] (PHOTO) (1966 109)	1. AIRCRAFT 2. Photo (REFLECTION)
10578 26	Chicago, Illinois	[REDACTED]	Other (CONFLICTING DATA)
10579 26	Chicago, Illinois	[REDACTED]	INSUFFICIENT DATA
10580 27	Vermillion, South Dakota	[REDACTED]	AIRCRAFT
10581 27	Roslyn Heights, New York	[REDACTED]	INSUFFICIENT DATA
10582 27	Huber Heights, Ohio	[REDACTED]	INSUFFICIENT DATA
10583 27	Kettering, Ohio	[REDACTED]	Satellite (ECHO II)
10584 27	Linton, Ohio	Multiple	AIRCRAFT
10585 28	Columbus, Ohio	Multiple	AIRCRAFT
10586 28	Jefferson, Ohio	[REDACTED]	Satellite (ECHO II)
10587 28	Cheyenne, Wyoming	Multiple	INSUFFICIENT DATA
10588 28	Fort Carson, Colorado	[REDACTED]	AIRCRAFT
10589 29	Columbus, Ohio	Multiple	AIRCRAFT
10590 29	Dayton, Ohio	Multiple	SATELLITE
10591 29	Atlanta, Georgia	[REDACTED]	Astro (ALTAIR)
10592 29	Columbus, Ohio	[REDACTED]	Astro (METEOR)
10593 29	Columbus, Ohio	Multiple	Astro (METEOR)
10594 29	Colorado Springs, Colorado	[REDACTED]	Other (SEARCH LIGHT)
10595 29	Dayton, Ohio	[REDACTED]	Satellite (ECHO II)
10596 29-30	Columbus, Hilliard, Ohio	[REDACTED]	Astro (METEOR)
10597 30	Columbus, Ohio	[REDACTED]	INSUFFICIENT DATA
10598 30	Vineland, New Jersey	Multiple	Astro (METEOR)
10599 30	Harveysburg, Ohio	[REDACTED]	1. SATELLITE 2. AIRCRAFT
10600 30	Westerville, Ohio	Multiple	SATELLITE
10601 30	Columbus, Ohio	Multiple	AIRCRAFT
10602 31	Central Valley, California	[REDACTED]	BALLOON

13 - 31 MAY 1966 SIGHTINGS

ADDITIONAL REPORTED SIGHTINGS (NOT CASES)

<u>DATE</u>	<u>LOCATION</u>	<u>SOURCE</u>	<u>EVALUATION</u>	
10603 {	1	Newton, Watertown, Mass.	(NICAP)	
	17	Munster, Indiana	[REDACTED]	
	19	Alpha, New Jersey	[REDACTED]	
	21	Willow Grove Naval Air Station, Pa.	[REDACTED]	
	24	Hopedale, Mass.	[REDACTED]	
24	Florence, Italy	[REDACTED]		
31	Keesler AFB, Miss.	Military		

1 - 12 JUNE 1966 SIGHTINGS

<u>DATE</u>	<u>LOCATION</u>	<u>OBSERVER</u>	<u>EVALUATION</u>
10604 June	Denver, Colorado	[REDACTED]	INSUFFICIENT DATA
10605 June	Columbus, Ohio	[REDACTED]	INSUFFICIENT DATA
10606 June	Easton, Penn.	[REDACTED]	INSUFFICIENT DATA
10607 June	Hartford, Wisconsin	[REDACTED]	INSUFFICIENT DATA
10608 1	Dayton, Ohio	[REDACTED]	AIRCRAFT
10609 1	Dayton, Ohio	[REDACTED]	SATELLITE
10610 2	Colorado Springs, Colorado	Military	AIRCRAFT
10611 3	Claremont, California	[REDACTED]	INSUFFICIENT DATA
10612 3	Houston, Texas	[REDACTED]	AIRCRAFT
10613 3	Lycowing, New York	[REDACTED]	Astro (VENUS)
10614 3	Huntington, New York	[REDACTED]	INSUFFICIENT DATA
10615 3	Northport, New York	[REDACTED]	BALLOON
10616 3	Colorado Springs, Colorado	[REDACTED]	SATELLITE
10617 4	Colorado Springs, Colorado	[REDACTED]	Other (CONFLICTING DATA)
10618 4	Colorado Springs, Colorado	[REDACTED]	INSUFFICIENT DATA
10619 4	Dayton, Ohio	[REDACTED]	SATELLITE
10620 4-5	Baker, Oregon	[REDACTED]	Astro (CAPELLA)
10621 5	Condon, Oregon	[REDACTED]	Astro (METEOR)
10622 5	Dexter, Ohio	[REDACTED]	AIRCRAFT
10623 6	Gahanna, Ohio	[REDACTED]	Astro (ALTAIR)
10624 6	Tyler, Texas	[REDACTED]	AIRCRAFT
10625 6	Polar, Wisconsin	[REDACTED]	SATELLITE
10626 6	Spooner, Wisconsin	[REDACTED]	UNIDENTIFIED
10627 8	Roann, Indiana	[REDACTED]	AIRCRAFT
10628 8	Amarillo, Texas	[REDACTED]	SATELLITE
10629 8	Kansas, Ohio	[REDACTED]	UNIDENTIFIED
10630 8	Fayetteville, North Carolina	Civilian/Military	Other (REFLECTION OF GROUND LIGHTS)
10631 8	Duluth, Minnesota	[REDACTED]	SATELLITE
10632 10	Cleveland, Ohio	[REDACTED]	Other (REFLECTION)
10633 10	King of Prussia, Penn.	[REDACTED]	SATELLITE
10634 10	Medway, Ohio	[REDACTED]	AIRCRAFT
10635 10-12	Marletta, Ohio	Multiple	AIRCRAFT
10636 11	Kalat, Afghanistan	Civilian/Military	Astro (Venus)
10637 11	Vineland, New Jersey	[REDACTED]	SATELLITE
10638 11	Lynchburg, Virginia	[REDACTED]	SATELLITE
10639 11	Mesquite, Texas	[REDACTED]	INSUFFICIENT DATA
10640 11	Dayton, Ohio	[REDACTED]	SATELLITE
10641 12	Peterson, Virginia	[REDACTED]	SATELLITE
10642 12	York, Pennsylvania	[REDACTED]	Astro (ARCTURUS)
10643 12	Columbus, Ohio	[REDACTED]	AIRCRAFT
10644 12	Columbus, Ohio	[REDACTED]	AIRCRAFT
10645 12	Columbus, Ohio	[REDACTED]	SATELLITE
10646 12	Columbus, Ohio	Multiple	SATELLITE
10647 12	Beavercreek, Ohio	[REDACTED]	Astro (ALTAIR)

1 - 12 JUNE 1966 SIGHTINGS

ADDITIONAL REPORTED SIGHTINGS (NOT CASES)

<u>DATE</u>	<u>LOCATION</u>	<u>SOURCE</u>	<u>EVALUATION</u>
10648 } June	Rossville, Ga.	██████████	
June	Floquemine, La.	██████████	

13 - 30 JUNE 1966 SIGHTINGS

DATE	LOCATION	OBSERVER	EVALUATION	
13	Morrisonsville, New York	[REDACTED]	Astro (VENUS)	10649
14	Burnside, Kentucky	[REDACTED]	AIRCRAFT	10650
14	Climbing Hill, Iowa	[REDACTED]	AIRCRAFT	10651
14	Dayton, Ohio	[REDACTED]	AIRCRAFT	10652
15	Blue Point, Long Island, N Y	[REDACTED]	INSUFFICIENT DATA	10653
15	New York, New York	[REDACTED]	INSUFFICIENT DATA	10654
15	Manhattan, New York	[REDACTED]	SATELLITE	10655
15	Clovis, New Mexico	Civilian	SATELLITE	10656
15	Goodfellow AFB, Texas	[REDACTED]	1. SATELLITE	10657
			2. AIRCRAFT	
16	Dayton, Ohio	Multiple	INSUFFICIENT DATA	10658
16	Bergenfield, New Jersey	[REDACTED]	INSUFFICIENT DATA	10659
16	Houston, Texas	[REDACTED]	1. SATELLITE	10660
			2. AIRCRAFT	
17	North Vernon, Columbus, Indiana	[REDACTED]	AIRCRAFT	10661
17	Chicago, Illinois	[REDACTED]	AIRCRAFT	10662
18	Burnsville, North Carolina	[REDACTED]	IDENTIFIED	10663
18	Chicago, Illinois	[REDACTED]	INSUFFICIENT DATA	10664
18	Blacklick, Ohio	[REDACTED]	INSUFFICIENT DATA	10665
18	Columbus, Ohio	[REDACTED]	SATELLITE	10666
18	Columbus, Ohio	[REDACTED]	INSUFFICIENT DATA	10667
19	Kettering, Ohio	[REDACTED]	SATELLITE	10668
19	Middletown, Ohio	[REDACTED]	AIRCRAFT	10669
19	Friendwood, Texas	[REDACTED]	INSUFFICIENT DATA	10670
19	98 31w - 34 00N (Oklahoma area)	Civilian/Military	SATELLITE	10671
19	Northlake, Illinois	[REDACTED]	INSUFFICIENT DATA	10672
20	Centerville, Ohio	Civilian	Astro (CASIRO)	10673
20	Dayton, Ohio	[REDACTED]	Astro (MOON)	10674
20	Jacksonville, Pennsylvania	[REDACTED]	INSUFFICIENT DATA	10675
20	Sault Saint Marie, Michigan	[REDACTED]	INSUFFICIENT DATA	10676
21	Port Knox, Kentucky	[REDACTED]	INSUFFICIENT DATA	10677
21	Kettering, Ohio	[REDACTED]	AIRCRAFT	10678
22	East Hampton, New York	[REDACTED]	AIRCRAFT	10679
22	E of Nashville, Tennessee	[REDACTED]	1. Astro (REGULAR)	10680
			2 Other (REFLECTION OF MOON)	10681
23	Tallahassee, Florida	[REDACTED]	SATELLITE	10682
23	Columbus, Mississippi	[REDACTED]	Radar: Other (FALSE TARGETS)	10683
			Visual: INSUFFICIENT DATA	
23	Hamburg, New York	[REDACTED]	AIRCRAFT	10684
24	Fernville, Virginia (see 24 Jul 66)	[REDACTED]	INSUFFICIENT DATA	10685
24	Columbus, Ohio	[REDACTED]	BALLOON	10686
24	Castle Rock, Colorado	[REDACTED]	AIRCRAFT	10687
24	Houston, Texas	[REDACTED]	AIRCRAFT	10688
25	Aztec, New Mexico	[REDACTED]	Astro (METEOR)	10689
25	Houston, Texas	[REDACTED]	INSUFFICIENT DATA	10690
26	Akron, Ohio	[REDACTED]	Other (BLIMP)	10691
26	Chicago, Illinois	[REDACTED]	AIRCRAFT (W/ADVERTISING SIGN)	10692
26	Dayton, Ohio	[REDACTED]	AIRCRAFT	10692

13 - 30 JUNE 1966 SIGHTINGS

<u>DATE</u>	<u>LOCATION</u>	<u>OBSERVER</u>	<u>EVALUATION</u>
27	19N 172 E (Pacific)	[REDACTED]	UNIDENTIFIED 10693
27	Boothville, Louisiana	Civilian	AIRCRAFT 10694
29	Waikiki Beach, Hawaii	Civilian	Other (UNRELIABLE REPORT) 10695
29	Hawaiian Islands 23.21N 164.59W	Multiple	Other (MISSILE ACTIVITY) 10696
30	Dubois, Pennsylvania	Civilian	INSUFFICIENT DATA 10697
30	LaPlatte, Nebraska	Civilian	INSUFFICIENT DATA 10698
30	Powell, Idaho	Civilian	Astro (METEOR) 10699

ADDITIONAL REPORTED SIGHTINGS (NOT CASES)

<u>DATE</u>	<u>LOCATION</u>	<u>SOURCE</u>	<u>EVALUATION</u>
Jun-Jul	Menlo Park, California	[REDACTED]	} 10700
15	Rio, Wisconsin	[REDACTED]	
-5	Indianapolis, Indiana	[REDACTED]	
-6	Haddon Heights, N. J.	[REDACTED]	
17	Holtville, California	[REDACTED]	
18	Segesta, Sicily	[REDACTED]	
18	Merrimac, Wisconsin	[REDACTED]	
27	Ligao, Albay, Philippines	[REDACTED]	
29	Rhodesia	[REDACTED]	
29	Dayton, Ohio	[REDACTED]	

1 - 17 JULY 1966 SIGHTINGS

DATE	LOCATION	OBSERVER	EVALUATION
10701 July	Dayton, Ohio	[REDACTED]	Insufficient Data
10702 July	Plymouth, Ohio	[REDACTED]	Insufficient Data
10703 July	Concord, California	[REDACTED]	Insufficient Data
10704 3	Bloomington, Indiana	Multiple	Other (PLASMA)
10705 3	West Jefferson, Ohio	Multiple	Balloon
10706 3	Dixon, Illinois	Multiple	Insufficient Data
10707 4	West Galveston Bay, Texas	[REDACTED]	Insufficient Data
10708 4	Houston, Texas	[REDACTED]	Aircraft
10709 4	New Haven, Connecticut	Multiple	Balloon
10710 4	Detroit, Michigan	[REDACTED]	Aircraft
10711 5	Covington, Kentucky	[REDACTED]	Balloon
10712 5	Houston, Texas	[REDACTED]	Aircraft
10713 5	Lakewood, California	[REDACTED]	Aircraft
10714 6	Fairpoint, South Dakota	[REDACTED]	Other (CONFLICTING DATA)
10715 6	Dayton, Ohio	[REDACTED]	Aircraft
10716 6	Oxford, Ohio	[REDACTED]	Insufficient Data
10717 6	Fairpoint, South Dakota	Multiple	1. Aircraft
10718 6	Illinois, Ohio	Multiple	2. Reflection
10719 6	Columbus, Ohio	[REDACTED]	Astro (METEOR)
10720 7	Girard, Ohio	[REDACTED]	Astro (METEOR)
10721 7	Dayton, Ohio	[REDACTED]	Other (PSYCHOLOGICAL)
10722 7	Cedar Rapids, Iowa	[REDACTED]	Aircraft
10723 7	Centerville, Ohio	Multiple	Astro (METEOR)
10724 7	Conroe, Texas	Multiple	Aircraft
10725 7	Amarillo, Texas	[REDACTED]	Other (CONFLICTING DATA)
10726 8	Ilion, New York	[REDACTED]	Aircraft
10727 8	Mediterranean Sea	[REDACTED]	Aircraft
10728 8	Ladd, Illinois	[REDACTED]	Astro (REGULUS)
10729 8	Clovis, New Mexico	Military	Astro (METEOR)
10730 9	Hamilton, Ohio	[REDACTED]	Aircraft
10731 9	Houston, Texas	[REDACTED]	Insufficient Data
10732 10	24.45N 124.45E	Multiple	Astro (VEGA)
10733 10	Ryukyuan, Islands	Multiple	Other (SATELLITE DECAY)
10734 10	Columbus, Ohio	Multiple	Other (SATELLITE DECAY)
10735 10	Macedonia, Ohio	[REDACTED]	Aircraft
10736 10	Exit 7, Ohio Turnpike	[REDACTED]	Satellite
10737 11	Lower Souris Wildlife Refuge, N D	[REDACTED]	Aircraft
10738 11	Columbus, Ohio	[REDACTED]	Aircraft
10739 11	Union, Pennsylvania	[REDACTED]	Aircraft
10740 12	Philadelphia, Pennsylvania	[REDACTED]	UNIDENTIFIED
10741 12	Albuquerque, New Mexico	[REDACTED]	Other (CONFLICTING DATA)
10742 12	Albuquerque, New Mexico	[REDACTED]	1. Aircraft
10743 12	Kirtland AFB, New Mexico	[REDACTED]	2. Astro (METEOR)
10744 13	Houston, Texas	Military	Astro (METEOR)
10745 13	Houston, Texas	[REDACTED]	Satellite (ECHO II)
10746 13	Ralston	[REDACTED]	Satellite
10747 13-14	Omaha, Nebraska	Multiple	Aircraft
10748 14	St Clair, Pennsylvania	[REDACTED]	Insufficient Data
10749 14	North Hudson, New York	[REDACTED]	Astro (METEOR)
10750 15	Kalispell AFS, Montana	[REDACTED]	Aircraft
10751 16	Houston, Texas	[REDACTED]	Other (SEARCH LIGHTS)
			Astro (METEOR)

1 - 17 JULY 1966 SIGHTINGS

<u>DATE</u>	<u>LOCATION</u>	<u>OBSERVER</u>	<u>EVALUATION</u>
10752 16	St Paul, Minnesota	[REDACTED]	Insufficient Data
10753 17	Ernest Harmon AFB, Canada	Multiple	Balloon
10754 17	New York, New York	[REDACTED]	Insufficient Data
10755 17	Enon, Ohio	[REDACTED]	Insufficient Data
10756 17	Belleville, Illinois	[REDACTED]	Astro (SPICA & DENEBO)
10757 17-19	New Castle, Maine (CASE MISSING)	[REDACTED]	Astro (STARS/PLANETS)

ADDITIONAL REPORTED SIGHTINGS (NOT CASES)

<u>DATE</u>	<u>LOCATION</u>	<u>SOURCE</u>	<u>EVALUATION</u>
10758 July	Rochester, New York	[REDACTED]	
July	Arlington, Virginia	[REDACTED]	
July	Logansport, Louisiana	[REDACTED]	
4	Mayo, Maryland	[REDACTED]	
6	Detroit, Michigan	[REDACTED]	
8	Webster, Groves, Montana	[REDACTED]	
13	Dayton, Ohio	[REDACTED]	
15	Toledo, Ohio	[REDACTED]	

18 - 31 JULY 1966 SIGHTINGS

<u>DATE</u>	<u>LOCATION</u>	<u>OBSERVER</u>	<u>EVALUATION</u>
10759 18	Lebanon, Oregon	Civilian, Military	Astro (CAPELLA)
10760 18	Dayton, Ohio	[REDACTED]	Insufficient Data
10761 18	Aberdeen, South Dakota	[REDACTED]	Aircraft
10762 18-19	Dayton, Ohio	[REDACTED]	Aircraft
10763 19	Dayton, Ohio	[REDACTED]	Insufficient Data
10764 19	Houston, Texas	Military	Insufficient Data
10765 19	Del Paso Heights, California	[REDACTED]	Astro (STARS/PLANETS)
10766 19	Houston, Texas	[REDACTED]	Astro (STARS/PLANETS)
10767 20	Houston, Texas	[REDACTED]	Astro (STARS/PLANETS)
10768 20	Wondalton, Iliana, Alaska	[REDACTED] (PHOTOS)	1. Balloon 2. Photo (NO IMAGE)
10769 21	Middleboro, Massachusetts	[REDACTED]	Astro (METEOR)
10770 21	Washington, D. C.	[REDACTED]	Satellite (ECHO I)
10771 21	Port Harrison, Canada	[REDACTED]	Balloon
10772 21	Erin, Ohio	[REDACTED]	Insufficient Data
10773 21	Jackson City, Illinois	[REDACTED]	Satellite
10774 21	Urbantown, Pennsylvania	[REDACTED]	Astro (METEOR)
10775 21	Tanoma Park, Maryland	[REDACTED]	Aircraft
10776 22	Kokomo, Indiana	[REDACTED]	Other (REFLECTION)
10777 24	Messey, Ohio	[REDACTED]	Aircraft
10778 24	25.50N 172.15W (Pacific)	[REDACTED]	Aircraft
10779 24	Parrville, Virginia	[REDACTED]	Insufficient Data
10780 24	Peasertville, Pennsylvania	[REDACTED]	Insufficient Data
10781 25	Warrenboro, North Carolina	[REDACTED]	UNIDENTIFIED
10782 25	Casper, Wyoming	[REDACTED]	Insufficient Data
10783 25	Eugene, Oregon	[REDACTED]	Aircraft
10784 25-31	Atlanta, Georgia	[REDACTED]	Insufficient Data
10785 26	Dayton, Ohio	[REDACTED]	Insufficient Data
10786 27	Memphis, Tennessee	[REDACTED]	Aircraft
10787 29	Houston, Texas	[REDACTED]	Aircraft
10788 29	Cincinnati, Ohio	[REDACTED]	Aircraft
10789 29	Condon, Oregon	[REDACTED]	Astro (ANTARES)
10790 29	New York City, New York	[REDACTED]	Other (FLARE)
10791 30	Katawba, South Dakota	[REDACTED]	Astro (STARS/PLANETS)
10792 30	Condon AFS, Oregon	[REDACTED]	Other (CONFLICTING DATA)
10793 30	Cherry Gap, Pennsylvania	[REDACTED]	Aircraft
10794 30	Coldwater, Ohio	[REDACTED]	Astro (MOON)
10795 31	Sergeant Bluff, Iowa	[REDACTED]	Balloon
10796 31	Alexandria, Virginia	[REDACTED]	Satellite (ECHO I)
10797 31	Hedgeville, West Virginia	Multiple	Astro (CAPELLA)
10798 31	Presque Isle State Park, Pa	Multiple	1. Lights - UNIDENTIFIED 2. Indentations - Not related to Vis 3. Monster - Prob Animal

ADDITIONAL REPORTED SIGHTINGS (NOT CASES)

<u>DATE</u>	<u>LOCATION</u>	<u>SOURCE</u>
6	Marion, Indiana	[REDACTED]
19	Topeka, Kansas	[REDACTED]
19-20	Albany, Louisiana	[REDACTED]
22	Kane, Pennsylvania	[REDACTED]
10799 26	Mentor, Ohio	[REDACTED]
28	Canada	[REDACTED]
29	Tyler, Texas	[REDACTED]
31	Northern Ontario, Canada	[REDACTED]

1 - 11 AUGUST 1966 SIGHTINGS

DATE	LOCATION	OBSERVER	EVALUATION
10800 Aug	Fostoria, Ohio	[REDACTED]	Sighting: INSUFFICIENT DATA
10801 Aug	Cincinnati, Ohio	[REDACTED]	Photo: NO RECORD OF RECEIPT
10802-1	Manila, Philippines	Military	INSUFFICIENT DATA
10803 1	Annadale, Virginia	[REDACTED]	INSUFFICIENT DATA
10804 1	Eastern Maryland Area	Multiple	Photo: Other (EMULSION DEFECT)
10805 1	Jeffersonville, Ohio	Civilian	AIRCRAFT
10806 1	Washington, D. C.	[REDACTED]	AIRCRAFT
10807 2	Jak Lawn, Illinois	[REDACTED]	1. Astro (METEOR)
10808 2	Springfield, Virginia	[REDACTED]	2. Other (CLOUD)
10809 2	San Luis Obispo, California	Multiple	INSUFFICIENT DATA
10810 3	Englewood, Ohio	[REDACTED]	INSUFFICIENT DATA
10811 3	Dayton, Ohio	[REDACTED]	AIRCRAFT
10812 3	Indianapolis, Indiana	[REDACTED]	Astro (VENUS)
10813 3	Wilmette, Illinois	[REDACTED]	BALLOON
10814 3	Dayton Ohio	Multiple	INSUFFICIENT DATA
10815 3	Dayton Ohio	[REDACTED]	AIRCRAFT
10816 3	Philadelphia, Pennsylvania	Multiple	INSUFFICIENT DATA
10817 3	Dayton, Ohio	Civilian	SATELLITE
10818 3-4	Dayton, Ohio	[REDACTED]	INSUFFICIENT DATA
10819 4	Broomall, Pennsylvania	[REDACTED]	INSUFFICIENT DATA
10820 4	Eddy, Michigan	Multiple	AIRCRAFT
10821 4	Kettering, Ohio	[REDACTED]	AIRCRAFT
10822 5	Kettering, Ohio	Multiple	AIRCRAFT
10823 5	Kettering, Ohio	[REDACTED]	AIRCRAFT
10824 5	Springdale, Ohio	Multiple	INSUFFICIENT DATA
10825 5	Warrenton, Mo	Multiple	AIRCRAFT
10826 6	Harlingen, Texas	Multiple	SATELLITE
10827 6	Girard, Ohio	[REDACTED]	INSUFFICIENT DATA
10828 6	Cincinnati, Ohio	[REDACTED]	Astro (METEOR)
10829 7	Long Island Beach, New York	Multiple	SATELLITE
10830 7	Leicester, Ohio	[REDACTED]	Astro (VENUS, JUPITER)
10831 7	Colorado Springs, Colorado	[REDACTED]	Other (SUNSET)
10832 8	State, Pennsylvania	Multiple	SATELLITE
10833 8	Ulva, New York	[REDACTED]	Other (CONFLICTING DATA)
10834 8	31.5N; 170.20E (Pacific)	Civilian	AIRCRAFT
10835 8	40.30N 13.10E	Military	Astro (METEOR)
10836 8	Carson, Kansas	[REDACTED]	Astro (METEOR)
10837 8	Dayton, Ohio	Multiple	SATELLITE
10838 9	New Carlisle, Ohio	Multiple	Astro (STARS/PLANETS)
10839 9	Rossburg, Ohio	Multiple	SATELLITE
10840 9 - 30	Big Fork & Yellowstone National Park, Montana	[REDACTED]	Astro (STARS/PLANETS)
10841 11	Springfield, Ohio	[REDACTED]	INSUFFICIENT DATA
10842-11	Harvard, Mass	[REDACTED]	AIRCRAFT
			Other (CLOUD)

1 - 11 AUGUST 1966 SIGHTINGS

ADDITIONAL REPORTED SIGHTINGS (NOT CASES)

<u>DATE</u>	<u>LOCATION</u>	<u>SOURCE</u>	<u>EVALUATION</u>
Early	Forest Grove, Oregon	[REDACTED]	
Aug	Onamia, Minnesota	[REDACTED]	
Aug	Pensacola, Fla.	[REDACTED]	
Aug	Maregvt, Indiana	[REDACTED]	
Aug	Jeyport, N. Y.	[REDACTED]	
Aug	Connersville	[REDACTED]	
10843 { 3	Takoma Park, Maryland	Multiple	
7	Marysville, Washington	[REDACTED]	
7	Facullpa, Peru	Civilian	
8	Shaftsbury, Vermont	[REDACTED]	
9	Stevens Point, Wisc.	[REDACTED]	
9	Salley, South Carolina	[REDACTED]	
10	Streetboro, Ohio	[REDACTED]	
10	Port Cloborne, Ontario	[REDACTED]	
10	Canada	[REDACTED]	

12 - 20 AUGUST 1966 SIGHTINGS

<u>DATE</u>	<u>LOCATION</u>	<u>OBSERVER</u>	<u>EVALUATION</u>
10844	San Angelo, Texas	[REDACTED]	SATELLITE
10845	Chelsea, Michigan	Multiple	SATELLITE
10846	Silver Springs, Maryland	[REDACTED]	SATELLITE
10847	Minot, North Dakota	Military	Astro (METEOR)
10848	Parkston, South Dakota	Civilian	INSUFFICIENT DATA
10849	Pensacola, Florida	Civilian	INSUFFICIENT DATA
10850	Fort Smith, Arkansas	[REDACTED] TRPCS	1. AIRCRAFT 2. Astro (STARS/PLANETS)
10851	Siox Falls, South Dakota	[REDACTED]	AIRCRAFT
10852	Grants Pass, Oregon	[REDACTED]	SATELLITE
10853	Fondulac, Minnesota	[REDACTED]	INSUFFICIENT DATA
10854	Lawrenceburg, Indiana	[REDACTED]	Astro (METEOR)
10855	Mansfield, Ohio	[REDACTED]	INSUFFICIENT DATA
10856	Minn., North Dakota, Wisconsin	Civilian/Military	Other (ARTIFICIAL CLOUDS)
10857	Cambridge, Ohio	[REDACTED]	AIRCRAFT
10858	Marville, France	Military	Other (FALSE TARGETS)
10859	Syosset, New York	[REDACTED]	SATELLITE
10860	Bardstown, Kentucky	Multiple	AIRCRAFT
10861	Kennett, Missouri	Civilian	AIRCRAFT
10862	Medway, Ohio	Multiple	SATELLITE
10863	Bethpage, N. Y.	[REDACTED]	SATELLITE
10864	Dayton, Ohio	[REDACTED]	AIRCRAFT
10865	National City, California	[REDACTED]	Astro (METEOR)
10866	Bay Shore, New York	[REDACTED]	SATELLITE
10867	Perry, Georgia	[REDACTED]	INSUFFICIENT DATA
10868	Tijeras Canyon, New Mexico	[REDACTED]	AIRCRAFT
10869	Duluth, Minnesota	[REDACTED]	AIRCRAFT
10870	Xenia, Dayton, Ohio	Multiple	Astro (METEOR)
10871	Duluth, Minnesota	Multiple	Astro (ARCTURUS)
10872	Dennybrook, North Dakota	[REDACTED]	UNIDENTIFIED
10873	Lockwood, Ohio	Multiple	AIRCRAFT
10874	Gore, Ohio	[REDACTED]	Other (CHAFF)
10875	Easthampton, N. Y.	[REDACTED]	1. AIRCRAFT 2. Astro (FALSE TARGETS)

ADDITIONAL REPORTED SIGHTINGS (NOT CASES)

<u>DATE</u>	<u>LOCATION</u>	<u>SOURCE</u>	<u>EVALUATION</u>
10876	15	Cosham, Ohio	[REDACTED]
	15	Angola, N. Y.	Civilian
	16	Prophetstown, Ill.	[REDACTED]
	18	Allentown, Pa.	[REDACTED]

⊛ SEPARATE FOLDERS

2 - 31 AUGUST 1966 SIGHTINGS

<u>DATE</u>	<u>LOCATION</u>	<u>OBSERVER</u>	<u>EVALUATION</u>	
	Dayton, Ohio	[REDACTED]	Astro (ANTARES)	10877
21	Dayton, Ohio	[REDACTED]	Satellite	BOHO I 10878
1	Dayton, Ohio	[REDACTED]	Insufficient Data	10879
21	Mansfield, Ohio	[REDACTED]	Satellite	10880
1	Dayton, Ohio	Multiple	Satellite	10881
2	Sacramento, California	[REDACTED]	Satellite	10882
2	Cincinnati, Ohio	[REDACTED]	Other (GROUND LIGHTS)	10883
2-20	Cincinnati, Ohio	[REDACTED]	Satellite	10884
3	Dayton, Ohio	[REDACTED]	Astro (STARS, PLANETS)	10885
3	Dayton, Ohio	Military	Insufficient Data	10886
23	Columbus, Ohio	[REDACTED]	Balloon	10887
23	Dayton, Ohio	[REDACTED]	UNIDENTIFIED	10888
23	Arlington Heights, Illinois	[REDACTED]	Other (FLARE)	10889
23-24	Dayton, Ohio	[REDACTED]	Satellite	10890
24	Dayton, Ohio	[REDACTED]	Insufficient Data	10891
24	Casper, Grand North Dakota	Multiple	Aircraft	10892
24	Troy, Ohio	[REDACTED]	Aircraft	10893
25	Hampton Beach, New York	[REDACTED]	Asteroid (MOON)	10894
25	Oakland, California	[REDACTED]	Insufficient Data	10895
25	Philadelphia, Pennsylvania	[REDACTED]	Possible Balloon	10896
26	Dayton, Ohio	[REDACTED]	Aircraft	10897
26	Waylesville, Alabama	[REDACTED]	Satellite (BOHO II)	10898
26	McCook, Texas	Multiple	UNIDENTIFIED	10899
27	Lawrence, New Jersey	[REDACTED]	Aircraft	10900
27	Dayton, Ohio	[REDACTED]	Aircraft	10901
28	Green Bay, Wisconsin	[REDACTED]	Aircraft	10902
28	Dayton, Ohio	[REDACTED]	Astro (MOON)	10903
28	Dayton, Ohio	[REDACTED]	Satellite	10904
28	Dayton, Ohio	[REDACTED]	Aircraft	10905
28	Dayton, Ohio	[REDACTED]	Balloon	10906
28	Dayton, Ohio	[REDACTED]	Satellite	10907
28	Dayton, Ohio	[REDACTED]	Satellite	10908
28	Dayton, Ohio	[REDACTED]	Aircraft	10909
28	Dayton, Ohio	Multiple	Astro (MOON)	10910

ADDITIONAL REPORTED SIGHTINGS (NOT CASES)

<u>DATE</u>	<u>LOCATION</u>	<u>SOURCE</u>	<u>EVALUATION</u>
Aug or Sep	Clinton, Missouri	[REDACTED] (Photo)	
Aug or Oct	Minneapolis, Minnesota	[REDACTED] (PHOTOS)	
20	Washington, New York	[REDACTED] (PHOTO.)	See report of [REDACTED]
21	Conroe, Texas	[REDACTED]	
22	Nashua, New Hampshire	[REDACTED]	
23	Conrad, Pennsylvania	[REDACTED]	
24	Newark, New Jersey	[REDACTED]	
25	Afghanistan	[REDACTED]	

10911

1 - 15 SEPTEMBER 1966 SIGHTINGS

DATE	LOCATION	OBSERVER	EVALUATION
Sep	Philadelphia, Pennsylvania	[REDACTED]	Insufficient Data 10912
Sep	Gillette, Wyoming	[REDACTED] (PHOTOS)	Other (REFLECTION) 10913
Sep	Arroya Seca, California	[REDACTED]	Insufficient Data 10914
Sep	Lanham, Pennsylvania	[REDACTED]	Insufficient Data 10915
Sep	Antigua	Civilians	Astro (METEOR) 10916
1	Willsboro, New York	[REDACTED]	UNIDENTIFIED 10917
1	Tulsa, Oklahoma	[REDACTED]	Satellite (ECHO I) 10918
2	New Carlisle, Ohio	[REDACTED]	Insufficient Data 10919
2	Madison, Wisconsin	[REDACTED]	Astro (ARCTURUS) 10920
2	North Highlands, California	[REDACTED]	Satellite 10921
3	Duluth, Floodwood, Minnesota	[REDACTED]	Astro (METEOR) 10922
3	Brunswick, Maine	[REDACTED]	Astro (STARS/PLANETS) 10923
3	Terre Haute, Indiana	[REDACTED]	Astro (ARCTURUS) 10924
3-4	Morrisville, Pennsylvania	[REDACTED]	Insufficient Data 10925
4	Metropolis, Illinois	[REDACTED]	Insufficient Data 10926
4	Roscoe, New York	[REDACTED]	Aircraft 10927
4	Chine Grove, North Carolina	[REDACTED]	Insufficient Data 10928
4	New Carlisle, Ohio	[REDACTED]	Insufficient Data 10929
4	Talmage, California -	[REDACTED]	Satellite 10930
5	Maple Glen, Pennsylvania	[REDACTED]	1. Satellite 10931
5			2. Aircraft
5	Finland AFS, Minnesota	[REDACTED] (GA RADAR)	Insufficient Data 10932
6			Radar: Other (ANOMALOUS PROPAGATION)
6	Suffolk County AFB, New York	[REDACTED]	UNIDENTIFIED 10933
6	Wichita, Kansas	[REDACTED]	Aircraft 10934
7	Dalton, Kentucky	[REDACTED]	Aircraft 10935
7	Lapsar, Michigan	[REDACTED]	Aircraft 10936
7	Hopkinsville, Kentucky	Civilian	Insufficient Data 10937
8	Selfridge AFB, Michigan (CASE MESSING)	[REDACTED]	Astro (STARS/PLANETS) 10938
8	Bowling Green, Ohio	[REDACTED]	Aircraft 10939
8	Fort Wayne, Indiana	[REDACTED]	Astro (ARCTURUS) 10940
8	Clarksburg, West Virginia	[REDACTED]	Balloon 10941
9	Suffolk County AFB, New York	Multiple Civilians	UNIDENTIFIED 10942
9	Franklin Springs, New York	[REDACTED]	Aircraft 10943
12	San Bernardino, California	[REDACTED]	UNIDENTIFIED 10944
13	Gwinner, North Dakota	[REDACTED] (PHOTOS)	Insufficient Data 10945
13	Columbus, Ohio	[REDACTED]	Other (BARIUM CLOUDS) 10946
13	Hibbing, Minnesota	[REDACTED]	Aircraft 10947
15	Carretts, Indiana	[REDACTED]	Insufficient Data 10948
15	Chicago, Illinois	[REDACTED]	Astro (METEOR) 10949
15	California Area	Multiple Civilians	

ADDITIONAL REPORTED SIGHTINGS (NOT CASES)

DATE	LOCATION	SOURCE	EVALUATION
Fall	Bryan, Ohio	[REDACTED]	} 10950
Fall	Fabius, New York	[REDACTED]	
Sep	Black Jack, North Carolina	[REDACTED]	
Sep	Ft Wayne, Indiana	[REDACTED]	
Sep	Taribault, Minnesota	[REDACTED]	

[1-15 Sep 1966]

ADDITIONAL REPORTED SIGHTINGS (NOT CASES)

<u>DATE</u>	<u>LOCATION</u>	<u>SOURCE</u>	<u>EVALUATION</u>
Sep	Canada		
Sep	Oklahoma City, Oklahoma		
9	Kitchener, Ontario, Canada		} 10950
10	Cairo, Ohio		
12	Lowell, Massachusetts		
21	Stamford, Conn.		

16 - 30 SEPTEMBER 1966 SIGHTINGS

<u>DATE</u>	<u>LOCATION</u>	<u>OBSERVER</u>	<u>EVALUATION</u>
1095216	Duluth International Airport	Military	Insufficient Data
1095316	Corpus Christi, Texas	[REDACTED]	Possible Satellite
1095416	Indianapolis, Indiana	[REDACTED]	Astro (CAPELIA)
1095517	Salt Lake City, Utah	Multiple	Insufficient Data
1095617	Fairborn, Ohio	[REDACTED]	Possible Aircraft
1095717	Michigan, Pennsylvania, Ohio	Multiple	Astro (METEOR)
1095818	New York City, New York	Multiple	Possible Balloon
1095918	Franklin, Texas	[REDACTED]	Astro (STARS/PLANETS)
1096019	Machias, Maine	[REDACTED]	Possible Aircraft
1096119	Hayesville, Louisiana	[REDACTED]	Insufficient Data
109621	Deland, Florida	[REDACTED]	Possible Aircraft (JAH)
1096322-24	Spring Valley, Ohio	[REDACTED]	Astro (MOON)
1096423	Dayton, Ohio	[REDACTED]	Insufficient Data
1096523	San Angelo, Texas	[REDACTED]	Insufficient Data
1096623	Shreveport, Louisiana	[REDACTED]	Possible Aircraft
1096724	Alabama, Arkansas, Ohio, Louisiana	Multiple (PHOTOS)	Other (BARIUM CLOUD RELEASE)
1096824	Richmond, Virginia	Civilian	Astro (METEOR)
1096924	Philadelphia, Pennsylvania	Multiple	Possible Aircraft
1097026	Troy, New York	[REDACTED]	Possible Aircraft
1097126	Cisco, Texas	Multiple	Other (CONFLICTING DATA)
1097227	170E 34N	[REDACTED]	Other (MISSILE ACTIVITY)
1097328	Wilmington, Ohio	[REDACTED]	UNIDENTIFIED
1097428	Dallas, Texas	[REDACTED]	Possible Aircraft
1097529	Abilene, Texas	Multiple	Insufficient Data
1097629	England AFB, Louisiana	[REDACTED]	Insufficient Data
1097729	Detroit, Michigan	[REDACTED]	Other (UNRELIABLE)
1097830	Niagara Falls, New York	[REDACTED]	Other (PSYCHOLOGICAL)

ADDITIONAL REPORTED SIGHTINGS (NOT CASES)

<u>DATE</u>	<u>LOCATION</u>	<u>SOURCE</u>	<u>EVALUATION</u>
1097716	Bloomfield, Indiana	[REDACTED]	
1097719	Dayton, Ohio	[REDACTED]	

1 - 12 OCTOBER 1966 SIGHTINGS

DATE	LOCATION	OBSERVER	EVALUATION
1	Stone Harbor, New Jersey	[REDACTED]	Insufficient Data 10980
1	Monsey, New York	[REDACTED]	Possible Aircraft 10981
1	Dayton, Ohio	Multiple	Astro (ARCTURUS) 10982
2	Colorado Springs, Colorado	[REDACTED]	Insufficient Data 10983
2	Kansas City, Missouri	[REDACTED]	Balloon 10984
2	Detroit, Michigan	[REDACTED]	Astro (METEOR) 10985
3	Montevallo, Alabama	[REDACTED]	Insufficient Data 10986
3	Lexington, Kentucky	[REDACTED]	Astro (CAPRELLA) 10987
3	Wall, South Dakota	Multiple	Other (CONFLICTING DATA) 10988
4	Pasco, Washington	[REDACTED]	Insufficient Data 10989
4	Middletown, Ohio	[REDACTED]	Insufficient Data 10990
4	Middletown, Ohio	[REDACTED]	Other (BIRDS) 10991
4	Dayton, Ohio	[REDACTED]	Satellite (ECHO II) 10992
4	Rochester, New York	Multiple	Satellite (ECHO II) 10993
4	Colorado Springs, Colorado	[REDACTED]	Satellite (ECHO II) 10994
5	Wilmington, Delaware	[REDACTED]	1. Possible Aircraft 10995
5	Oscola, Wisconsin	Multiple	2. Astro (METEOR) 10996
6	Beavercreek, Ohio	Multiple	UNIDENTIFIED 10996
6	Fairborn, Ohio	Unknown	Possible Balloon 10997
6	Woodbridge, Virginia	[REDACTED]	Aircraft (F-111 with After-Burner) 10998
6	Dalton, Massachusetts	Multiple	Insufficient Data 10999
6	Dayton, Ohio	[REDACTED]	Astro (ARCTURUS) 11000
[7	CENTURY, WEST VIRGINIA]	[REDACTED]	1. Satellite (ECHO II) 11001
7	Kenia, Ohio	[REDACTED]	2. Aircraft 11002
7	Finlayson, Minnesota	[REDACTED]	Insufficient Data 11003
7	Greenville, Ohio	[REDACTED]	Insufficient Data 11004
8	East Dennis, Massachusetts	[REDACTED]	Astro (SIRIUS) 11005
8-15	Price, Utah	[REDACTED] (PHOTOS)	Insufficient Data 11006
8	Selfridge AFB, Michigan	Civilian/Military	1. Vis: Astro (STAR/PLANET) 11007
9	Coursegold, California	Multiple	2. Photo: Other (GD LIGHTS) 11008
9-10	Kodiak, Yakutat, Alaska	Military	Possible Satellite 11008
9	Altavista, Virginia	[REDACTED]	Insufficient Data 11009
10	Waterloo, Iowa	[REDACTED]	Possible Balloon 11010
10	Yonkers, New York	[REDACTED]	Insufficient Data 11011
10-11	Philadelphia, Pennsylvania	[REDACTED]	Insufficient Data 11012
11	Merrick, New York	[REDACTED]	Insufficient Data 11013
12	Salisbury, North Carolina	Multiple	Astro (STARS) 11014
12	Philadelphia, Pennsylvania	[REDACTED]	Aircraft 11015
12	Gainesville, Florida	Civilian	Possible Aircraft 11016
12	Peoria, Illinois	[REDACTED]	Balloon 11017
12	Silver Springs, Maryland	[REDACTED]	Astro (METEOR) 11018
12	Bazlet, New Jersey	[REDACTED]	Astro (METEOR) 11019
			Astro (CAPRELLA) 11020

1 - 12 OCTOBER 1966 SIGHTINGS

ADDITIONAL REPORTED SIGHTINGS (NOT CASES)

<u>DATE</u>	<u>LOCATION</u>	<u>SOURCE</u>	<u>EVALUATION</u>
Oct	Falls, Pennsylvania	[REDACTED]	} 1102.2
Oct	Tarrytown, New York	[REDACTED]	
Oct	Grand Rapids, Michigan	[REDACTED]	
Oct	New Milford, New Jersey	[REDACTED]	
Oct	Gelling, New Mexico	[REDACTED]	
Oct	APO New York	[REDACTED]	
Oct	APO New York	[REDACTED]	
1	Cape Pele, Alaska	[REDACTED]	
3	Bham, Alabama	[REDACTED]	
5	Connersville, Indiana	[REDACTED]	
6	[REDACTED]	Ltr	
9	Worland, Wyoming	[REDACTED]	
10	Princeton, New Jersey	[REDACTED]	
10	Bowersville, Ohio	[REDACTED]	
10	Edina, Minnesota	[REDACTED]	
12	Grafton, West Virginia	[REDACTED]	
11-14	Fresno, California	[REDACTED]	

13 - 22 OCTOBER 1966 SIGHTINGS

DATE	LOCATION	OBSERVER	EVALUATION
11023 13	Mobile, Alabama (<i>missing</i>)	[REDACTED]	Insufficient Data
11024 13	Cedar, Michigan	[REDACTED]	Balloon
11025 13	Fall River, Massachusetts	[REDACTED]	Insufficient Data
11026 14	McKees Rocks, Pennsylvania	[REDACTED]	Insufficient Data
11027 14	Willowick, Ohio	[REDACTED]	Insufficient Data
11028 14	Athens, Ohio	[REDACTED]	Insufficient Data
11029 14	Boliver, Ohio	[REDACTED]	Aircraft
11030 14	Laredo, Texas	[REDACTED]	Insufficient Data
11031 14	Sidney, Nebraska	[REDACTED]	Insufficient Data
11032 Mid Oct	Akron, Ohio	Military	Aircraft
11033 15	Campbellsville, Kentucky	Multiple Civilians	Astro (MOON)
11034 16	Richmond, Virginia	[REDACTED]	Satellite (ECHO II)
11035 17	Midland, Michigan	[REDACTED]	Insufficient Data
11036 17-18	Tampa, Florida	[REDACTED]	1. Aircraft 2. Satellite (ECHO II)
11037 17-18	Newburgh, New York	[REDACTED]	1. Astro (STARS/PLANETS) 2. Satellite (ECHO I)
11038 17-19	Port Charlotte-Runta Florida, Florida	Multiple Civilians	Aircraft
11039 18	Rossburg, Ohio	[REDACTED]	Astro (STARS/PLANETS)
11040 18	Dayton, Ohio	[REDACTED]	Insufficient Data
11041 18	Colorado Springs, Colorado	[REDACTED]	Astro (METEOR)
11042 18	Willow Grove, Pennsylvania	[REDACTED]	Insufficient Data
11043 19	117.20W 32N (Pacific Ocean)	Military	Aircraft
11044 20	Dayton, Ohio	[REDACTED]	Satellite (ECHO II)
11045 20	Dayton, Ohio	[REDACTED]	Astro (ARCTURUS)
11046 20	Minneapolis, Minnesota	[REDACTED] (PHOTOS)	Insufficient Data
11047 20	San Augustine, Texas	[REDACTED]	Other (REFLECTION)
11048 20	Somersaet, Kentucky	[REDACTED]	Insufficient Data
11049 20	Rock Tavern, New York	Civilian	Astro (CAPELLA) Other (LOCOMOTIVE HEAD-LIGHTS)
11050 20	Mekoryuk, Alaska	Multiple Civilians	Balloon
11051 21	Spring Valley, New York	[REDACTED]	Astro (SIRIUS)
11052 21	Stewart AFB, New York	Military	Astro (SIRIUS)
11053 21	Rockaway, New Jersey	[REDACTED]	1. Aircraft 2. Astro (ARCTURUS)
11054 21	McKees Rock, Pennsylvania	Civilian	Astro (METEOR)
11055 21	Newburgh, New York	[REDACTED]	Insufficient Data
11056 21	Pataskala, Ohio	[REDACTED]	Insufficient Data
11057 21-31	Long Island Flap (<i>following</i> SEE FOLDER) See file 11067	[REDACTED]	Insufficient Data
11057 22	Shemya AFS, Alaska	Military	Astro (STARS/PLANETS)
11058 22	Galena AFS, Alaska	Military	1. Astro (STARS/PLANETS) 2. Possible Satellite

ADDITIONAL REPORTED SIGHTINGS (NOT CASES)

DATE	LOCATION	SOURCE	EVALUATION
11059 {	13	Godfrey, Illinois	[REDACTED] (From 164)
	16	Churchville, New York	[REDACTED] (Ltr)
	22	Garden City, Long Island, New York	[REDACTED] (Ltr)

21 - 31 OCTOBER 1966

NEW YORK FLAP

DATE	LOCATION	OBSERVER	EVALUATION
11060	<i>Summary Report</i>		
11061 21	Greenlawn, Long Island, New York	[REDACTED]	Other (UNRELIABLE)
11062 21	Patchogue, Long Island, New York	[REDACTED]	Astro (SIRIUS)
11063 25-26	North Babylon, New York	[REDACTED]	1. Astro (STARS/PLAN)
11064 25-30	Southampton, Long Island, New York	[REDACTED]	2. Satellite (ECHO)
11065 26	Holtsville, Long Island, New York	[REDACTED]	Astro (CAPELLA)
11066 27	Syosset, Long Island, New York	[REDACTED]	Aircraft
11067 27 31	Westhampton, Long Island, New York	[REDACTED]	Other (ELECTRICAL WI [REDACTED])
11068 27	Center Moriches, Long Island, New York	[REDACTED]	1. Astro (ARCTURUS)
11069 29	Farmingville, New York	[REDACTED]	2. Aircraft
11070 29-30	Bellport, Long Island, New York	[REDACTED]	Astro (CAPELLA)
11071 29	Brentwood, Long Island, New York	[REDACTED] (PHOTOS)	1. Astro (CAPELLA)
11072 30	Blue Point, New York	[REDACTED]	2. Astro (ARCTURUS)
11073 30	Southampton, Long Island, New York	[REDACTED]	Vis: Insufficient Da
11074 30	Centerpoint, Long Island, New York	[REDACTED]	Photo: Astro (STAR/F
11075 30	Southampton, Long Island, New York	[REDACTED]	Astro (ARCTURUS)
			Vis: UNIDENTIFIED
			Photo: Other (HOAX)
			Other (UNRELIABLE)
			Astro (RIGEL)

23 - 31 OCTOBER 1966 SIGHTINGS

<u>DATE</u>	<u>LOCATION</u>	<u>OBSERVER</u>	<u>EVALUATION</u>	
11076	23	Beynon Johnson AFB, North Carolina	Multiple	Other (BIRDS)
11077	23	Dayton, Ohio	Multiple	Astro (CAPELLA)
11078	24	Dayton, Ohio	[REDACTED]	Insufficient Data
11079	24	Dayton, Ohio	[REDACTED]	Astro (JUPITER)
11080	24	Blytheville, Arkansas	[REDACTED]	Satellite (ECHO II)
11081	24	Diamond Springs, California	[REDACTED]	Possible Aircraft
11082	25	Centerville, Ohio	[REDACTED]	Astro (CAPELLA)
11083	25	Bellbrook, Ohio	[REDACTED]	Possible Aircraft
11084	25	Guadalupe, Arizona	Multiple	Possible Aircraft
11085	26	Dayton, Ohio	[REDACTED]	Possible Aircraft
11086	26	Casey, Illinois	[REDACTED]	Possible Aircraft
11087	26	Longmont, Colorado	Multiple	Satellite (ECHO II)
11088	26	New Rochelle, New York	Multiple	Astro (CAPELLA)
11089	26	Winona, Mississippi	Multiple	Possible Aircraft
11090	26	Syracuse, New York	[REDACTED] (PHOTOS)	Astro (CAPELLA)
11091	26	Massillon, Ohio	[REDACTED]	1. Vis: Insufficient Data
11092	26	Cold Bay AFS, Alaska	[REDACTED]	2. Photo: Insufficient Data
11093	26	Bellbrook, Ohio	[REDACTED]	Insufficient Data
11094	27	Dayton, Ohio	[REDACTED]	UNIDENTIFIED
11095	27	Beavercreek, Ohio	[REDACTED]	Insufficient Data
11096	27	Cloverdale, Ohio	[REDACTED]	Insufficient Data
11097	28	Atlanta, Georgia	Multiple	Astro (VENUS)
11098	28	Jefferson, New York	[REDACTED]	Insufficient Data
11099	28	Hankins, New York	[REDACTED]	Possible Aircraft
11100	28-31	Washington, D. C.	[REDACTED]	Astro (ARCTURUS)
11101	28	Atlanta, Georgia	Multiple	Astro (MISTBON)
11102	29	Springfield, Ohio	Multiple	Possible Aircraft
11103	29	St Louis, Missouri	[REDACTED] (PHOTOS)	Possible Aircraft with Afterburner
11104	30	Cherry Hill, New Jersey	[REDACTED]	Vis: Astro (JUPITER)
11105	30	Minneapolis, Minnesota	Multiple	Photo: Astro (JUPITER)
11106	30	Youngsville, New York	[REDACTED]	Insufficient Data
11107	30	West Chester, Pennsylvania	Multiple	Insufficient Data
11108	30	Chicago, Illinois	[REDACTED]	Astro (ARCTURUS)
11109	30	Roscoe, New York	[REDACTED]	Other (CONFLICTING DATA)
11110	31	West Hyattsville, Maryland	[REDACTED] (PHOTOS)	Possible Aircraft
				Possible Aircraft
				Vis: Insufficient Data
				Photo: Insufficient Data

ADDITIONAL REPORTED SIGHTINGS (NOT CASES)

<u>DATE</u>	<u>LOCATION</u>	<u>SOURCE</u>	<u>EVALUATION</u>	
1111	23	Toronto, Ontario	[REDACTED]	
	23	Fort Rucker, Alabama	[REDACTED]	
	26	Warsaw, Indiana	[REDACTED]	
	28	Lawrence, Massachusetts	[REDACTED]	
	30	Virgin Islands	[REDACTED]	

1 - 14 NOVEMBER 1966 SIGHTINGS

DATE	LOCATION	OBSERVER	EVALUATION
1112	Nov South Easton, Massachusetts	[REDACTED]	Insufficient Data
1113	Nov Minneapolis, Minnesota	[REDACTED]	Insufficient Data
1114	Nov Kettering, Ohio	Multiple	Insufficient Data
1115	Nov Mineral Wells, West Virginia	[REDACTED]	Insufficient Data
1116	Nov Dalton, Massachusetts	[REDACTED]	Insufficient Data
1117	1 Roanoke Rapids, North Carolina	[REDACTED]	Possible Satellite
1118	1-2 Collierville, Tennessee	Multiple	Insufficient Data
1119	2 Duluth, Minnesota	[REDACTED]	Astro (RIGEL)
1120	2 North Sacramento, California	[REDACTED]	Possible Aircraft
1121	3 Memphis, Tennessee	[REDACTED]	Possible Aircraft
1122	3 Bankins, New York	[REDACTED]	Possible Aircraft
1123	3 Monroe, New York	[REDACTED]	Possible Aircraft
1124	3 Fort Washington, New York	[REDACTED]	Possible Aircraft
1125	3 Blooming Grove, New York	[REDACTED]	Possible Aircraft
1126	3 Magnolia, New Jersey	[REDACTED]	Astro (SEARS/PLANE)
1127	3 Memphis, Tennessee	[REDACTED]	Other (CONFLICTING)
1128	4 Bradford, Ohio	[REDACTED]	Insufficient Data
1129	5 Philadelphia, Pennsylvania	[REDACTED]	Possible Aircraft
1130	5 Dayton, Ohio	Multiple	Insufficient Data
1131	6 La Porte, Texas	[REDACTED]	Insufficient Data
1132	6 Hibbing, Minnesota	[REDACTED]	Possible Balloon
1133	7 Dayton, Ohio	[REDACTED]	Other (CONFUSING IN)
1134	8 74.26N 118.20W	[REDACTED]	Astro (METEOR)
1135	8 Saginaw, Minnesota	[REDACTED]	Aircraft
1136	9 South Hampton, New York	[REDACTED]	UNIDENTIFIED
1137	10 Cisco, Texas	[REDACTED]	Insufficient Data
1138	11 York, Pennsylvania	[REDACTED]	Astro (JUPITER)
1139	11 Dover, New Jersey	[REDACTED]	Insufficient Data
1140	11 York, Pennsylvania	[REDACTED]	Insufficient Data
1141	11 Orlando, Florida	[REDACTED]	Possible Aircraft
1142	11 Dover, New Jersey	[REDACTED]	Possible Aircraft
1143	11 Dayton, Ohio	[REDACTED]	Possible Aircraft
1144	11 Trotwood, Ohio	[REDACTED]	Possible Aircraft
1145	11 Cincinnati, Ohio	[REDACTED]	Possible Aircraft
1146	12 Indianapolis, Indiana	[REDACTED]	Insufficient Data
1147	13 Weirton, West Virginia	[REDACTED]	Satellite (ECHO I)
1148	13 Washington, D. C.	[REDACTED]	Other (PSYCHOLOGIC)
1149	13 Munster, Indiana	[REDACTED]	Insufficient Data
1150	14 Fayetteville, North Carolina	[REDACTED]	Other (BIRDS)
1151	14 Dayton, Ohio	Multiple	Other (FLARE)
1152	14 Dayton, Ohio	Multiple	Possible Aircraft
1153	14 Sandusky, Ohio	Multiple	Possible Aircraft
			Astro (STARS/PLANET)

ADDITIONAL REPORTED SIGHTINGS (NOT CASES)

DATE	LOCATION	SOURCE	EVALUATION
Nov	White Plains, New York	[REDACTED]	
Nov	Toronto, Canada	[REDACTED]	
Nov	Arlington, Virginia	[REDACTED]	
1154	Nov Wingham, Ontario	[REDACTED]	
13	Dayton, Ohio	[REDACTED]	
2	State Hill, New York	[REDACTED]	
Nov	Alberta, Canada	[REDACTED]	
		Newsclippings	
		Form 164	
		Form 164	

15 - 30 NOVEMBER 1966 SIGHTINGS

DATE	LOCATION	OBSERVER	EVALUATION
11155	15 Minneapolis, Minnesota	[REDACTED]	INSUFFICIENT DATA
11156	15 Doylestown, Pennsylvania	[REDACTED]	INSUFFICIENT DATA
11157	15 Newton, Pennsylvania	[REDACTED]	Astro (SIRIUS)
11158	15 Greenville, South Carolina	[REDACTED]	INSUFFICIENT DATA
11159	16 Mooresville, N. C.	[REDACTED]	Other (MULTIPLE EXPOSURE)
11160	17 Lima, Ohio	[REDACTED] (PHOTO)	Astro (METEOR)
11161	17 Corpus Christi, Texas	[REDACTED]	Astro (STAR/PLANET)
11162	18 Lebanon, Ohio	[REDACTED]	AIRCRAFT
11163	18 San Angelo, Texas	[REDACTED]	Astro (METEOR)
11164	18 Sanford, Florida	[REDACTED]	AIRCRAFT
11165	18 Dayton, Ohio	[REDACTED]	AIRCRAFT
11166	18 Dayton, Ohio	[REDACTED]	AIRCRAFT
11167	19 Winter Park, Florida	[REDACTED]	Other (REFLECTION)
11168	20 Canton, Ohio	Multiple	Astro (SIRIUS)
11169	20 Orlando, Florida	Multiple	Astro (STAR/PLANET)
11170	20 Glendale, Pennsylvania	[REDACTED]	INSUFFICIENT DATA
11171	20 New York City, New York	Multiple	1. AIRCRAFT 2. Astro (STAR/PLANET)
11172	20 Bregentfield, New Jersey	[REDACTED]	Astro (DENEK)
11173	21 Furlong, Pennsylvania	[REDACTED]	Astro (METEOR)
11174	21 Warrington, Pennsylvania	[REDACTED]	AIRCRAFT
11175	21 Warwick, New York	[REDACTED]	Astro (STAR/PLANET)
11176	21 Sacramento, Calif	Civilian	INSUFFICIENT DATA
11177	22 Youngsville, New York	[REDACTED]	INSUFFICIENT DATA
11178	22 Narrowsburg, New York	[REDACTED]	Other (REFLECTION)
11179	22 Middletown, Pennsylvania	[REDACTED]	Astro (METEOR)
11180	22 Yorktown, Virginia	[REDACTED]	Astro (METEOR)
11181	22 Morgantown, West Virginia	Multiple	Other (UNUSUAL METEOROID CONDITION)
11182	22 Rocklin, California	[REDACTED]	INSUFFICIENT DATA
11183	23 Roswell, New Mexico	[REDACTED]	INSUFFICIENT DATA
11184	23 Natrona Heights, Pennsylvania	Multiple	AIRCRAFT
11185	23 Colorado Springs, Colorado	[REDACTED] (PHOTOS)	Visual: INSUFFICIENT I Photos: SMALL MAN MADE BALLOON
11186	24 Union City, Georgia	[REDACTED]	Astro (METEOR)
11187	24 Oatman, Arizona	[REDACTED]	AIRCRAFT
11188	25 Austin, Texas	Multiple	Astro (RIGEL)
11189	26 Richland, Washington	Multiple	Other (MISSILE ACTIVITIES)
11190	27 188 NM Northeast of Wake Island Military	[REDACTED]	Astro (METEOR)
11191	27 Silver Springs, Maryland	[REDACTED]	INSUFFICIENT DATA
11192	28 Sparks, Georgia	[REDACTED]	INSUFFICIENT DATA
11193	28 Media, Pennsylvania	[REDACTED]	INSUFFICIENT DATA
11194	29 Los Angeles, California	[REDACTED]	INSUFFICIENT DATA
11195	29 Palos Verdes, California	[REDACTED]	AIRCRAFT
11196	30 Columbus, Indiana	[REDACTED]	INSUFFICIENT DATA
11197	30 Duluth, Minnesota	[REDACTED]	INSUFFICIENT DATA
11198	30 San Pedro, California	[REDACTED]	BALLOON

15 - 30 NOVEMBER 1966 SIGHTINGS

ADDITIONAL REPORTED SIGHTINGS (NOT CASES)

<u>DATE</u>	<u>LOCATION</u>	<u>SOURCE</u>	<u>EVALUATION</u>
Nov	Demasacus, Mi.	[REDACTED]	
15	Beverly, Mass.	NICAP (Fowler)	
18	Minong, Minnesota	[REDACTED]	
22	RasTanura, Saudi Arabia	[REDACTED]	
23	Oak Lyn, New Jersey	[REDACTED] (Fn 164)	
25	Cornwall	Kaemmerlan	
25	Arcadia, Wisconsin	[REDACTED] (Fn 164)	

1 - 14 DECEMBER 1966 SIGHTINGS

<u>DATE</u>	<u>LOCATION</u>	<u>OBSERVER</u>	<u>EVALUATION</u>
11200 Dec	Brandon, Florida	[REDACTED]	Insufficient Data
11201 Dec	Philadelphia, Pennsylvania	[REDACTED]	Insufficient Data
11202 Dec	Delaware Memorial Bridge, Delaware	[REDACTED]	Insufficient Data
11203 1	Bessemer, Michigan	[REDACTED]	Insufficient Data
11204 3	Beachwood, New Jersey	[REDACTED]	Aircraft
11205 4	San Mateo, California	[REDACTED]	Aircraft (Possible)
11206 4	Hopedale, Massachusetts	[REDACTED]	Aircraft (Possible)
11207 4	Honda Canyon Road, California	[REDACTED]	Other (GROUND LIGHT)
11208 5	Minneapolis, Minnesota	[REDACTED]	Insufficient Data
11209 5	Kloten, North Dakota	[REDACTED]	Other (FIREWORKS)
11210 6	Holly Hill, Florida	[REDACTED]	Insufficient Data
11211 7	Ecuma, Louisiana	[REDACTED]	Insufficient Data
11212 7	Denver, Colorado	[REDACTED]	Astro (SIRIUS)
11213 8	Springfield, Ohio	Multiple	Aircraft (Possible)
11214 9	California, Nevada	Multiple	Other (ARTIFICIAL CLOUD REL)
11215 9	Johnson City, Tennessee	[REDACTED]	Aircraft (Possible)
11216 10	Phan Rang, Republic Viet Nam	Military	Astro (METEOR)(FI)
11217 13	New York City, New York	[REDACTED]	Aircraft (Possible)
11218 13	Miles City, Montana	Multiple	Astro (SIRIUS)
11219 13	Boulder, Colorado	Multiple	Astro (SIRIUS)
11220 4	Dallas, Georgia	Multiple	Aircraft (Possible)
11221 14	Dayton, Ohio	Multiple	Aircraft

ADDITIONAL REPORTED SIGHTINGS (NOT CASES)

<u>DATE</u>	<u>LOCATION</u>	<u>SOURCE</u>	<u>EVALUATION</u>
Dec	Wichita Falls, Texas	[REDACTED] (PHOTO)	Chemical or water
Dec	Denver, Colorado	[REDACTED]	
Dec	Grand Rapids, Michigan	[REDACTED]	
Dec	Iran	[REDACTED]	
11222 1	Toledo, Ohio	[REDACTED]	
11222 12	Middleboro Center, Massachusetts	[REDACTED]	
11222 12	Dodge City, Kansas	[REDACTED]	
11222 13	Fairhaven, Massachusetts	[REDACTED]	
11222 13	New Milford, Pennsylvania	[REDACTED]	
11222 13	S. O. Pfd., New Jersey	[REDACTED]	

16 - 31 DECEMBER 1966 SIGHTINGS

<u>DATE</u>	<u>LOCATION</u>	<u>OBSERVER</u>	<u>EVALUATION</u>
11223 15	Elmer, New Jersey	[REDACTED]	Insufficient Data
11224 16	Dayton, Ohio	Multiple	Insufficient Data
11225 16	Kettering, Ohio	[REDACTED]	Insufficient Data
11226 16	Hollywood, California	[REDACTED]	Insufficient Data
11227 16	Cincinnati, Ohio	[REDACTED]	Insufficient Data
11228 16	APO San Francisco	[REDACTED]	Insufficient Data
11229 18	Bear Mountain State Park, New York	[REDACTED] (PHOTO)	Insufficient Data
11230 18-22	Elizabeth, Colorado	[REDACTED]	Other (HOAX)
11231 19	Columbus AFB, Mississippi	Civilian/Military	Insufficient Data
11232 19	Monroe, New York	[REDACTED]	Astro (FIREBALL)
11233 19	San Diego, California	[REDACTED]	Satellite (Possible)
11234 20	Philadelphia, Pennsylvania	Multiple	Balloon (HOT AIR)
11235 21	Lakewood, Colorado	[REDACTED]	Aircraft (Possible)
11236 21	Englewood, Colorado	[REDACTED]	Balloon (Possible)
11237 23	Klamath Falls, Oregon	Military	Insufficient Data
11238 23	Elkins Park, Pennsylvania	[REDACTED]	Astro (METEOR)
11239 25	Monroe, Oregon	Multiple	Insufficient Data
11240 27	Memphis, Tennessee	[REDACTED]	UNIDENTIFIED
11241 27	Corvallis, Oregon	Multiple	Insufficient Data
11242 27	St Paul, Minnesota	[REDACTED] (PHOTO)	Aircraft (Possible)
11243 28	McClellan AFB, California	[REDACTED]	Vis: Insufficient
11244 30	Allentown, Pennsylvania	[REDACTED]	Photo: Insufficient
			Insufficient Data
			Aircraft (Possible)

ADDITIONAL REPORTED SIGHTINGS (NOT CASES)

<u>DATE</u>	<u>LOCATION</u>	<u>SOURCE</u>	<u>EVALUATION</u>
11251 17	Fort Churchill, Manitoba, Canada	[REDACTED]	
11251 19	San Diego, California	[REDACTED]	
11251 23-24	Hawaii, Fiji, Islands	[REDACTED]	
11251 28	Detroit Area	[REDACTED]	
11251 30	St Boniface, Manitoba	[REDACTED]	
11251 30	Arkansas	[REDACTED]	

1 - 16 JANUARY 1967 SIGHTINGS

DATE	LOCATION	OBSERVER	EVALUATION
11246	1967		
11247	Jan	Los Angeles, California	Insufficient Data
11248	Jan	Nevada	Insufficient Data
11249	Jan	Dayton, Ohio	Insufficient Data
11250	Jan	Laredo, Texas	Insufficient Data
11251	Jan	Ishkosh, Wisconsin	Insufficient Data
11252	Jan	Cleveland, Ohio	Insufficient Data
11253	Jan-Mar	Peterson, Minnesota	Aircraft
11254	Jan-Jul	Lyndhurst, New Jersey	Other (UNRELIABLE REPORT)
11255	1	Colorado Springs, Colorado	Satellites
11256	2	Malvern, Arkansas	Insufficient Data
11257	2	Indianapolis, Indiana	Other (CONFLICTING DATA)
11258	3	Arizona, California	Aircraft
11259	5	Orlando, Florida	Astro (FIREBALL)
11260	6	Scarsdale, New York	Astro (SIRIUS)
11261	8	Oakland, California	Aircraft
11262	8	Morgantown, West Virginia	Aircraft
11263	9	Detroit, Michigan	Insufficient Data
		Mt Clemens, Michigan	Aircraft
		(PHOTOS)	Vis. Insufficient Data
11264	11	Canon, New Mexico	Photo: Insufficient Data
11265	12	Indianapolis, Indiana	Insufficient Data
11266	12	Dayton, Ohio	Astro (ALTAIR)
11267	12	Indianapolis, Indiana	Astro (JUPITER)
11268	12	Roseville, California	Balloon
11269	13	Fair Oaks, California	Insufficient Data
11270	13	Westover AFB, Massachusetts	1. Aircraft (w/AFTERBURST)
11271	16	Warner Robins, Georgia	2. Balloon
			Other (REFLECTION)
			Other (ARTIFICIAL CLOUD RELEASE)
11272	16	Charleston, South Carolina	Insufficient Data
11273	16	Austin, Texas	Satellite (ECHO II)
11274	16	Griffithville, Arkansas	Astro (STARS/PLANETS)

ADDITIONAL REPORTED SIGHTINGS (NOT CASES)

DATE	LOCATION	OBSERVER	EVALUATION
11275	Jan	Phoenix, Arizona	
	Jan	Swarthmore, Pennsylvania	
	Jan	Honolulu, Hawaii	
	6,7, or 8	Quebec, Canada	
	8	Goose Bay AFB, Canada	
	13	Hall Beach, Canada	Aircraft
	15	Boxford, Massachusetts	Satellite (ECHO II)

17 - 24 JANUARY 1967 SIGHTINGS

<u>DATE</u>	<u>LOCATION</u>	<u>OBSERVER</u>	<u>EVALUATION</u>
112717	Bethlehem, Pennsylvania	[REDACTED] (PHOTOS)	Vis: Insufficient Data Photo: Insufficient Data
112717	Elk Creek, Missouri	[REDACTED]	Insufficient Data
112817	Omaha, Nebraska	[REDACTED]	Aircraft (Possible)
112717-18	Frankfort, Kentucky	[REDACTED]	1. Astro (STARS/PLANETS) 2. Aircraft
112818	Mt Clemens, Michigan	[REDACTED]	Astro (STARS/PLANETS)
112818	Chesapeake, Virginia	[REDACTED]	Insufficient Data
112818	Mt Carmel, Pennsylvania	[REDACTED]	Insufficient Data
112818	Lafayette Hill, Pennsylvania	[REDACTED] (PHOTOS)	Vis. Aircraft (Possible) Photo: Insufficient Data
112818	Boise, Idaho	[REDACTED] (PHOTOS)	Vis Other (NOAX) Photo: Other (MAN-MADE OBJ)
112818	Columbus, Kansas	[REDACTED]	Aircraft (Possible)
1128619	Durbar, West Virginia	[REDACTED]	Insufficient Data
1128719	Middletown, Kentucky	Multiple	Astro (METEOR)
1128819	Dayton, Ohio	Multiple	Aircraft (Possible)
1128919	Issaquah, Washington	[REDACTED]	Aircraft (Possible)
1129020	Kirkville, Missouri	[REDACTED]	Aircraft (Possible)
1129120	Salem, Ohio	[REDACTED]	Insufficient Data
1129220	Spencer, Indiana	[REDACTED]	Insufficient Data
1129322	Mid-Eastern Pacific Area	Multiple (PHOTOS)	Vis. Aircraft (Possible) Photo: Other (MISSILE ACTIVITY)
1129423	Kansas City, Missouri	[REDACTED]	Astro (METEOR)
1129524	Lexa City, Pennsylvania	[REDACTED]	Aircraft (Possible)
1129624	Denver, Colorado	[REDACTED]	Aircraft (Possible)
1129724	Yardley, Pa/ Plattbury AFB, N.Y.	[REDACTED]	Other (SATELLITE DECAY)
1129824	Sebring, Florida	[REDACTED]	Insufficient Data

ADDITIONAL REPORTED SIGHTINGS (NOT CASES)

<u>DATE</u>	<u>LOCATION</u>	<u>SOURCE</u>	<u>EVALUATION</u>
17	Escondo	Msg	
17	San Diego, California	Green 164, Russ	
17-18	Springfield, Massachusetts	NICAP Report	
18	S. W. Manstown, Massachusetts	NICAP Report	
20	Metuen, Massachusetts	NICAP Report	
23	Cincinnati, Ohio	[REDACTED] 164, [REDACTED]	

25 - 31 JANUARY 1967 SIGHTINGS

<u>DATE</u>	<u>LOCATION</u>	<u>OBSERVER</u>	<u>EVALUATION</u>
11300 25	Hampton, Virginia	[REDACTED] (OS)	Vis: Insufficient Photo: Insufficient
11301 25	Howard Lake, Minnesota	[REDACTED]	Insufficient Data
11302 25	Stone Mountain, Georgia	Multiple	Other (SEARCH LIGHT)
11303 25	Morrisville, Pennsylvania	Multiple	Satellite (Possible)
11304 26	Coffeen, Illinois	Multiple	Aircraft (Possible)
11305 26	Manahawkin, New Jersey	[REDACTED]	Satellite (Possible)
11306 26	San Diego, California	[REDACTED]	Other (CLOUD) (Poss.)
11307 27	Santa Maria, California	[REDACTED] (PHOTOS)	Vis: Aircraft (Possible) Photo: Aircraft
11308 29	Austin, Texas	[REDACTED]	Aircraft (Possible)
11309 29	Knox City, Missouri	[REDACTED]	Astro (MOON)
11310 29	Export, Pennsylvania	[REDACTED]	Insufficient Data
11311 30	California, Missouri	[REDACTED]	Aircraft (Possible)
11312 30	Hackettstown, New Jersey	Multiple	Aircraft (Possible)
11313 30	Stroudsburg, Pennsylvania	[REDACTED]	Other (CONFUSING D)
11314 30	Corpus Christi, Texas	[REDACTED]	Aircraft
11315 30	Ashland, Ohio	[REDACTED]	Aircraft (Probable)
11316 30	Crosby, North Dakota	Multiple	Balloon (Probable)
11317 30	St Louis, Missouri	[REDACTED]	Aircraft
11318 30	Holliston, Massachusetts	[REDACTED]	Insufficient Data
11319 31	Brunswick, Maine	[REDACTED]	Astro (METEOR)
11320 31	Dayton, Ohio	[REDACTED]	Aircraft (Possible)

ADDITIONAL REPORTED SIGHTINGS (NOT CASES)

<u>DATE</u>	<u>LOCATION</u>	<u>SOURCE</u>	<u>EVALUATION</u>
11321 { 1967	Gamarillo, California	Ltr, [REDACTED]	FILM ⊕
{ 30	Westfield, New Jersey	Ltr, [REDACTED]	
{ 31	Lancaster, Ohio	[REDACTED]	
{ 26-31	Shanokin, Pennsylvania	Ltr, [REDACTED]	

Separate folder

1 - 10 FEBRUARY 1967 SIGHTINGS

DATE	LOCATION	OBSERVER	EVALUATION
11322 Feb	Dayton, Ohio	[REDACTED]	Insufficient Data
11323 Feb	Dayton, Ohio	[REDACTED]	Insufficient Data
11324 Feb	Newport, Oregon	[REDACTED]	Insufficient Data
11325 Feb	Fairborn, Ohio	[REDACTED]	Insufficient Data
11326 Feb	Toledo, Ohio	[REDACTED]	Insufficient Data
11327 Feb	Hazelcrest, Illinois	[REDACTED]	1. Aircraft
11328 Feb	Glendale, California	[REDACTED]	2. Astro (STARS/PLANE)
11329 Feb	Schenectady, New York	[REDACTED]	Aircraft (Possible)
11330 Feb	Ramsey, New Jersey	[REDACTED]	Insufficient Data
11331 1	Kansas City, Missouri	[REDACTED]	Astro (MOON)
11332 1	Cincinnati, Ohio	[REDACTED]	Insufficient Data
11333 1	Torrington, Connecticut	[REDACTED]	Astro (VENUS)
11334 1	Denver, Colorado	[REDACTED]	Astro (STARS/PLANE)
11335 1	Auburn, New York	[REDACTED]	Other (CONFLICTING)
11336 2	Oakdale, Connecticut	[REDACTED]	Astro (STARS/PLANE)
11337 2	Dayton, Ohio	[REDACTED]	Astro (ARCTURUS)
11338 3	Kensington, Maryland	[REDACTED]	Aircraft
11339 3	Woodridge, Manassas, Virginia	Multiple	1. Satellite (ECHO)
11340 4	Newport, Kentucky	[REDACTED]	2. Aircraft (Possible)
11341 5	Hilliard, Ohio	[REDACTED]	Astro (STARS/PLANE)
11342 5	30.30N 142.20E (Pacific)	[REDACTED]	Other (UNRELIABLE)
11343 5	Yorktown, Walden, New York	[REDACTED]	Astro (METEOR)
11344 6	Dayton, Ohio	Multiple	Aircraft
11345 8	Fairborn, Ohio	[REDACTED]	Aircraft
11346 9	Elbow Lake, Minnesota	[REDACTED]	Aircraft (Possible)
11347 8	Palisades Parkway, New York	[REDACTED]	Insufficient Data
11348 8	Bourbon, Missouri	[REDACTED]	Aircraft (Possible)
11349 9	San Diego, California	[REDACTED]	Aircraft
11350 9	Odessa, Delaware	Civilian	Insufficient Data
11351 10	Circleville, Ohio	[REDACTED]	UNIDENTIFIED
11352 10	Wilsonville, Alabama	[REDACTED]	Insufficient Data
11353 10	Redwood City, California	[REDACTED]	Aircraft
			Balloon

ADDITIONAL REPORTED SIGHTINGS (NOT CASES)

DATE	LOCATION	SOURCE	EVALUATION
Feb	Lancaster, Pennsylvania	[REDACTED]	
Feb	Lancaster, Pennsylvania	Ltr [REDACTED]	
Feb	Manheim, Pennsylvania	[REDACTED] 164	
Feb	Los Angeles, California	[REDACTED] (Physical Spec)	
Feb	Mankota, Sask, Canada	[REDACTED]	
11353 3	Mountainside, New Jersey	[REDACTED]	
5	Bradford, Massachusetts	WICAP Report	
5	Portland, Connecticut	[REDACTED]	
8	Clawson, Michigan	Ltr [REDACTED]	
9	Beloit, Wisconsin	[REDACTED]	
9	Cayey, P. R.	Msg [REDACTED]	
10	Bloomfield, New Jersey	[REDACTED]	

11 - 17 FEBRUARY 1967 SIGHTINGS

<u>DATE</u>	<u>LOCATION</u>	<u>OBSERVER</u>	<u>EVALUATION</u>
11354 11	Worland, Wyoming	Bartlett (PHOTOS)	Vis; Balloon
11355 12	Grand Rapids, Michigan	[REDACTED]	Photo: Balloon
11356 12	Orogrande, New Mexico	[REDACTED]	UNIDENTIFIED
11357 12	Denver, Colorado	[REDACTED]	Aircraft
11358 12	Cheltenham, Maryland	Multiple	Astro (METEOR)
11359 12	Denver, Colorado	[REDACTED]	Aircraft
11360 12	Colorado Springs, Colorado	[REDACTED]	Satellite (PAGEOS A)
11361 13	Indiana & Ohio	Multiple	Astro (ARCTURUS)
11362 13-Mar	Sidney, Ohio	Multiple	Balloon
11363 13	Port Chester, New York	[REDACTED]	Astro (STARS/PLANETS)
11364 13	Dayton, Ohio	[REDACTED]	Aircraft
11365 13	Davidsonville, Maryland	[REDACTED] (PHOTOS)	Vis: Insufficient Data
11366 13	Pandon, Oregon	[REDACTED]	Photo: Insufficient Data
11367 14	Wurfreesboro, North Carolina	[REDACTED]	Balloon
11368 14	Irrington, New Jersey	[REDACTED]	Astro (JUPITER)
11369 14	Redkey, Indiana	Multiple	Balloon
11370 14	Red Hoak, New York	[REDACTED]	Aircraft
11371 14	Leas Summit, Missouri	[REDACTED]	Astro (VENUS)
11372 14	North Bend AFS, Oregon	[REDACTED]	Insufficient Data
11373 14	Morgantown, Pennsylvania	[REDACTED]	Balloon
11374 15	Toledo, Ohio	[REDACTED]	Aircraft
11375 15	Findlay, Ohio	[REDACTED]	Insufficient Data
11376 15	Christianburg, Ohio	[REDACTED]	Insufficient Data
11377 15	Chagrin Falls, Ohio	[REDACTED]	Insufficient Data
11378 15	Dayton, Ohio	Multiple	Aircraft
11379 15	Woodberry Forest, Virginia	Multiple	Aircraft
11380 15	Los Angeles, California	Multiple	Aircraft
11381 16	Bazeltown, Pennsylvania	[REDACTED]	Other (SATELLITE DECAY)
11382 16	Syracuse, New York	Multiple	Aircraft
11383 16	Stoughton, Wisconsin	[REDACTED]	Insufficient Data
11384 16	Topeka, Kansas	[REDACTED]	UNIDENTIFIED
11385 17	Utica, New York	Multiple	Aircraft
11386 17	Mt Clemens, Michigan	Multiple	Astro (VENUS)
11387 17	Elkins Park, Pennsylvania	[REDACTED] (PHOTOS)	Satellite (ECHO I)
11388 17	Noonan, North Dakota	Multiple	Vis: Insufficient Data
			Photo: Processing Defect
			1. Astro (VENUS)
			2. Aircraft

ADDITIONAL REPORTED SIGHTINGS (NOT CASES)

<u>DATE</u>	<u>LOCATION</u>	<u>SOURCE</u>	<u>EVALUATION</u>
11	Cincinnati, Ohio	Phone, [REDACTED]	
12	Rutland, Vermont	[REDACTED] 164, [REDACTED]	
12	Allentown, Pennsylvania	[REDACTED] 164, [REDACTED]	
Feb-Sep	Anchorage, Kentucky	[REDACTED]	
13	Dansville, New York	Ltr, [REDACTED] 164, [REDACTED]	
11389 14	Caracas Area	Msg	
15	Portsmouth, Ohio	Ltr, 164, [REDACTED]	
15	Wake Island	Msg	
17	Bloomington, Illinois	[REDACTED] 164, [REDACTED]	
17	Methuen, Maine	NICAP Report	
17	-- Roslindale, Massachusetts	[REDACTED] 164, [REDACTED]	

18 - 28 FEBRUARY 1967 SIGHTINGS

DATE	LOCATION	OBSERVER	EVALUATION
18	Gastbury, Connecticut	[REDACTED]	INSUFFICIENT DATA 11390
18	Condon, Oregon	[REDACTED]	Other (CONFLICTING DATA) 11391
19	North Andover, Massachusetts	[REDACTED]	Astro (STARS/PLANETS) 11392
19	Winston Salem, North Carolina	Multiple	BALLOON 11393
20	Oxford, Wisconsin	[REDACTED]	UNIDENTIFIED 11394
20	Sacramento, California	[REDACTED]	INSUFFICIENT DATA 11395
21	Saint Mary's, Ohio	[REDACTED]	INSUFFICIENT DATA 11396
21	Reeder, North Dakota	[REDACTED]	Astro (VENUS) 11397
21	Margate, New Jersey	[REDACTED]	Astro (METEOR) 11398
21	Dayton, Ohio	Multiple	Astro (VENUS) 11399
21	Englewood, Colorado	Harrison	Astro (ALDEBRAN) 11400
22	New Albany, Indiana	[REDACTED]	Astro (METEOR) 11401
22	Dayton, Ohio	[REDACTED]	SATELLITE 11402
22	Kingsland, Texas	[REDACTED]	Astro (VENUS) 11403
22	Kirksville, Missouri	[REDACTED]	Astro (VENUS) 11404
22	Newburg Missouri	[REDACTED]	INSUFFICIENT DATA 11405
23	Glaggov AFB, Montana	Military (RADAR)	Sighting: Other (CONFUSING REPORT) 11406
24	Massapequa, New York	[REDACTED]	Radar: INSUFFICIENT DATA
24	Duluth, Minnesota	[REDACTED]	INSUFFICIENT DATA 11407
24	Edinburg, Texas	[REDACTED]	Astro (VENUS) 11408
25	Pocahontas, Arkansas	[REDACTED]	SATELLITE 11409
25	Sioux City, Iowa	[REDACTED]	SATELLITE 11410
25	Urbana, Illinois	Multiple	Sighting: INSUFFICIENT DATA 11411
25	Fargo, North Dakota	Multiple (PHOTOS)	Photo: INSUFFICIENT DATA 11412
26	Livonia, Michigan	[REDACTED]	BALLOON 11413
26	Glassboro, New Jersey	[REDACTED]	Visual: Other (PLASMA) 11414
26	Pennsylvania Area	[REDACTED]	Photo: Other (PLASMA)
26	Dayton, Ohio	Multiple	INSUFFICIENT DATA 11415
26	Bellwood, Illinois	[REDACTED]	Astro (VENUS) 11416
27	Grand Haven, Michigan	Multiple	Astro (MOON) 11417
27	Kirksville, Missouri	[REDACTED]	Astro (STARS/PLANETS) 11418
27	Philadelphus, Pennsylvania	[REDACTED]	1. UNIDENTIFIED 11419
27	Newman, Georgia	[REDACTED]	2. Astro (VENUS)
27	Othello, Washington	[REDACTED]	AIRCRAFT 11420
27	Wheatridge, Colorado	[REDACTED]	Other (CONFLICTING DATA) 11421
28	Escanaba, Michigan	[REDACTED]	AIRCRAFT 11422
28	Glen Ellyn, Illinois	[REDACTED]	INSUFFICIENT DATA 11423
28	Cushing, Wisconsin	[REDACTED]	AIRCRAFT 11424
28	Baltimore, Maryland	[REDACTED]	INSUFFICIENT DATA 11425
28	Corpus Christi, Texas	[REDACTED]	INSUFFICIENT DATA 11426
Feb-Mar	DeSoto, Missouri	[REDACTED]	Astro (VENUS) 11427
			AIRCRAFT 11428
			Astro (MARS) 11429
			INSUFFICIENT DATA 11430

18 - 26 FEBRUARY 1967 SIGHTINGS

ADDITIONAL REPORTED SIGHTINGS (NOT CASES)

<u>DATE</u>	<u>LOCATION</u>	<u>SOURCE</u>	<u>EVALUATION</u>
18	Hazard, Kentucky	Phone, ██████████	
18	Jenkintown, Pennsylvania	Green 164, ██████████	
18	Wasco, California	Green 164, ██████████	
19	Washington, D. C.	Green 164, ██████████	
19	Peabody, Maine	Ltr, J. W.	
21	Kalamazoo, Michigan	Green 164, ██████████	
21	Dayton, Ohio	Green 164, ██████████	
21&22	Seattle, Washington	Ltr, Green 164, ██████████	
23	Glovis, New Mexico	Green 164, ██████████	
24	Darien, Connecticut	Green 164, ██████████	
26	Webster, Massachusetts	NICAP Report	
28	Alton, Illinois	Green 164, ██████████	
28	- Sault Saint Marie, Canada	Mag	
28	48.21N - 122.40W (Pacific)	Mag	

1431

1 - 7 MARCH 1967 SIGHTINGS

DATE	LOCATION	OBSERVER	EVALUATION
Mar	Spotswood, New Jersey	[REDACTED]	Insufficient Data 11432
1-9	Princeton, Somerville, New Jersey	Multiple	Aircraft 11433
1	London, Ohio	[REDACTED]	Insufficient Data 11434
1	Stoughton, Wisconsin	[REDACTED]	Insufficient Data 11435
1	Memphis, Tennessee	[REDACTED]	Aircraft 11436
2	Weslaco, New Mexico	Multiple	Other (CHAFF) 11437
2	Wilmington, New Jersey	[REDACTED]	Astro (VENUS) 11438
2	Holland, Michigan	[REDACTED]	Astro (VENUS) 11439
2	Valer, Westhope, North Dakota	Multiple	1. Astro (VENUS) 11440
2	Wagon, Arkansas	[REDACTED]	2. Astro (ARCTURUS)
2-3	Dayton, Ohio	[REDACTED]	Aircraft 11441
3	Winston Salem, North Carolina	[REDACTED]	Astro (VENUS) 11442
3	Bedford, Virginia	[REDACTED]	Balloon 11443
3	Mt Airy, North Carolina	[REDACTED]	Other (UNRELIABLE REPORT) 11444
3	Grand Forks, North Dakota	[REDACTED]	Aircraft 11445
3	Farling, Michigan	[REDACTED]	Astro (VENUS) 11446
4	Portland, Oregon	[REDACTED]	Satellite 11447
4	Corvallis, Oregon	[REDACTED]	Insufficient Data 11448
4	Seaside, Texas	[REDACTED]	Astro (MARS) 11449
4	Trenton, Michigan	[REDACTED]	Other (CHAFF) 11450
5	Point Woods, Michigan	[REDACTED]	Balloon 11451
5	Smith Hill, Kansas	[REDACTED]	Balloon 11452
6	Port Harbor, Michigan	[REDACTED]	Astro (VENUS) 11453
6	Lakewood, Ohio	[REDACTED]	UNIDENTIFIED 11454
6	Peoria, Illinois	Multiple	Other (CONFLICTING DATA) 11455
6	Windsor, Missouri	Multiple	Astro (VENUS) 11456
6	Mount Prospect, Illinois	[REDACTED]	Astro (VENUS) 11457
6	Tawas, Michigan	[REDACTED]	Insufficient Data 11458
6-11	Galesburg, Moline, Illinois	[REDACTED]	Aircraft 11459
		[REDACTED]	UNIDENTIFIED 11460
		[REDACTED]	Insufficient Data
		[REDACTED]	UNIDENTIFIED
		[REDACTED]	Vis: Balloon
		[REDACTED]	Photo Balloon
7	Gettysburg, South Dakota	[REDACTED]	Insufficient Data 11461
7	Portsmouth, Virginia	[REDACTED]	Balloon 11462
7	St. Louis, Missouri	[REDACTED]	Astro (VENUS) 11463
7	Toledo, Ohio	[REDACTED]	Astro (VENUS) 11464
7	Denver, Colorado	[REDACTED]	Insufficient Data 11465
7	Appleton, Colorado	[REDACTED]	Insufficient Data 11466

ADDITIONAL REPORTED SIGHTINGS (NOT CASES)

DATE	LOCATION	SOURCE	EVALUATION
Mar	Fairfield, Connecticut	Green 164 [REDACTED]	} 11467
Mar	New York, New York	Green 164 [REDACTED]	
Mar	New London, Connecticut	Green 164 [REDACTED]	
Mar	Pierrefonds, Canada	Ltr [REDACTED]	
Mar	Hingham, Massachusetts	Green 164, [REDACTED]	

1 - 7 MARCH 1967 SIGHTINGS

ADDITIONAL REPORTED SIGHTINGS (NOT CASES)

<u>DATE</u>	<u>LOCATION</u>	<u>SOURCE</u>	<u>EVALUATION</u>
Mar	Bothell, Washington	Ltr, [REDACTED]	} 11468
1	Bloomington, Indiana	Green 164, [REDACTED]	
1	Thompsonville, Connecticut	Green 164, [REDACTED]	
1	Paterson, New Jersey	Green 164, [REDACTED]	
2	Wayne, Pennsylvania	Green 164, [REDACTED]	
3	San Francisco, California	Green 164, [REDACTED]	
3	Lewistown, Illinois	Green 164, [REDACTED]	
4	Hazlet, New Jersey	Green 164, [REDACTED]	
4	Monroe, Michigan	Green 164, [REDACTED]	
4	Manasota Key, Florida	Green 164, [REDACTED]	

8 - 15 MARCH 1967 SIGHTINGS

	LOCATION	OBSERVER	EVALUATION
11469	Gladstone, Michigan	Multiple	Astro (VENUS)
11470	Grosse Pointe Wood, Michigan	Multiple	BALLOON
11471	Holland, Missouri	[REDACTED]	AIRCRAFT
11472	Denver, Colorado	[REDACTED]	Astro (VENUS)
11473	Tempe, Arizona	[REDACTED]	BALLOON
11474	Denver, Colorado	[REDACTED]	Astro (METEOR)
11475	Dayton, Ohio	[REDACTED]	Other (GROUNDLIGHTS)
11476	Denver, Colorado	[REDACTED]	Astro (METEOR)
11477	Colorado Springs, Colorado	[REDACTED]	Astro (METEOR)
11478	Peterson, Minnesota	[REDACTED]	Astro (METEOR)
11479	Lothridge, Ohio	[REDACTED]	INSUFFICIENT DATA
9	Brazil, Indiana (CASE MISSING)	[REDACTED]	INSUFFICIENT DATA
11480	Onawa, Iowa	[REDACTED]	AIRCRAFT
11481	Anbun, Pennsylvania	[REDACTED]	UNIDENTIFIED
11482	Osceola, Arkansas	[REDACTED]	AIRCRAFT
11483	Alexandria, Virginia	[REDACTED]	AIRCRAFT
11484	Janaluska, North Carolina	[REDACTED] (PHOTOS)	INSUFFICIENT DATA
11485	Brooklyn, New York	[REDACTED]	Sightings: Other (HOAX)
11486	Manistee, Michigan	[REDACTED]	Photo: Other (HOAX)
11487	Killeen, Texas	[REDACTED]	AIRCRAFT (W/AFTERSBURNER)
11488	Las Vegas, Nevada	Multiple	Astro (VENUS)
		Multiple	Astro (SIRIUS)
11489	Torrance, California	Civilian (PHOTOS)	1. Astro (VENUS) 2. AIRCRAFT
			Sighting: Other (CONFLICTING DATA)
			Photo: Other (CONFLICTING DATA)
11490	Tillamook, Oregon	Multiple (RADAR)	Sighting: Astro (STARS/PLANET)
11491	Augusta, Georgia	[REDACTED]	Radar: Other (FALSE TARGET)
11492	Corvallis, Oregon	[REDACTED]	INSUFFICIENT DATA
11493	Rochester, Minnesota	Multiple	BALLOON
11494	Lexington, Missouri	[REDACTED] (PHOTOS)	INSUFFICIENT DATA
			Sighting: Other (CONFLICTING DATA)
			Photo: Other (CONFLICTING DATA)
11495	Eugene, Oregon	[REDACTED]	Other (FLARE)
11496	Corvallis, Oregon	[REDACTED]	BALLOON
11497	Green, Kentucky	[REDACTED]	INSUFFICIENT DATA
11498	Souix City, Iowa	[REDACTED]	AIRCRAFT
11499	Madison, Wisconsin	[REDACTED]	AIRCRAFT
11500	Junction City, Oregon	[REDACTED]	BALLOON
11501	Macon, Georgia	[REDACTED]	Astro (REGULUS)
11502	Hilbart, Wisconsin	[REDACTED]	AIRCRAFT
11503	Sebeka, Minnesota	Multiple	AIRCRAFT
11504	Dayton, Ohio	[REDACTED]	INSUFFICIENT DATA
11505	Springfield, Missouri	[REDACTED]	AIRCRAFT
11506	Tucson, Arizona	[REDACTED]	BALLOON
11507	Dayton, Ohio	[REDACTED]	Astro (JUPITER)

[8-15 March 1967]

ADDITIONAL REPORTED SIGHTINGS (NOT CASES)

March 8 15, 1967

EVALUATION

DATE

LOCATION

SOURCE

W508

8
8
9
10...
10
10
10
11
12
14
14
15
15-17

Tweed, Ontario
Leominster, Massachusetts
Charlottesville, Virginia
Tuba City, Arizona
San Juan, P. R.
Greenwich, Connecticut
Washington, Iowa
Lamar, Arkansas
22.30N - 158.30W (Pacific)
San Diego, California
Benton Harbor, Michigan
Sault Saint Marie, Canada

News Clipping
NICAP Report
[redacted] 164.
Neg
Neg
[redacted] 164.
Itr. [redacted]
[redacted] 164.
Neg
[redacted] 164.
Itr. [redacted]
[redacted]

Astro (STARS/PLANETS)

16 - 23 MARCH 1967 SIGHTINGS

<u>DATE</u>	<u>LOCATION</u>	<u>OBSERVER</u>	<u>EVALUATION</u>
15316	Dayton, Ohio	[REDACTED]	INSUFFICIENT DATA
15416	Dayton, Ohio	[REDACTED]	AIRCRAFT
15116	Austin, Texas	[REDACTED]	Astro (VENUS)
15216	Robinson Springs, Alabama	[REDACTED]	BALLOON
15317	Summerhill, Pennsylvania	[REDACTED]	INSUFFICIENT DATA
15417	Lebanon, Ohio	[REDACTED]	INSUFFICIENT DATA
15517	Galena, Illinois	[REDACTED]	AIRCRAFT (W/VAPOR TRAIL)
15617	Tucson, Arizona	[REDACTED]	AIRCRAFT
15717-21	Novinger, Missouri	[REDACTED]	Astro (VENUS)
15818	Dayton, Ohio	[REDACTED]	INSUFFICIENT DATA
15718	Spotwood, New Jersey	[REDACTED]	SATELLITE
15818	Dayton, Ohio	[REDACTED]	INSUFFICIENT DATA
15218	Memphis, Tennessee	[REDACTED]	AIRCRAFT
15318	Kansas City, Missouri	[REDACTED]	AIRCRAFT
15319	Los Angeles, California	[REDACTED]	INSUFFICIENT DATA
15419	Benton, Arkansas	[REDACTED]	Other (REFLECTION OF GROUND LIGHTS)
15619	Louisville, Kentucky	Multiple	BALLOON
15419	Newburgh, New York	Multiple	Astro (VENUS)
15719	Stratford, Connecticut	[REDACTED]	AIRCRAFT
15219	Colorado Springs, Colorado	Multiple	BALLOON
15319	Yonkers, New York	[REDACTED] (PHOTOS)	Sighting: Other (CLOUDS) Photo: Other (INSUFFICIENT CLARITY)
15320	Cheyenne, Wyoming	[REDACTED]	Astro (METEOR)
15320	Hamtramck, Michigan	[REDACTED]	Astro (METEOR)
15320	Moss Bluff, Florida	[REDACTED]	INSUFFICIENT DATA
15320	Eugene, Oregon	[REDACTED]	BALLOON
15321	Elkhorn, Kentucky	Multiple	AIRCRAFT
15321	Farmington, Wisconsin	Multiple	Astro (VENUS)
15321	Denver, Colorado	[REDACTED]	Astro (VENUS)
15322	Youngstown, Ohio	[REDACTED] (PHOTOS)	Sighting: INSUFFICIENT DATA Photo: INSUFFICIENT DATA
15322	St. Paul, Minnesota	Civilian	AIRCRAFT
15322	Little Rock, Arkansas	Multiple	AIRCRAFT
15422	Proctor, Minnesota	Multiple	AIRCRAFT
15422	Wapello, Iowa	[REDACTED]	UNIDENTIFIED
15422	Norman, Oklahoma	[REDACTED]	BALLOON
15423	Eglin AFB, Florida	Military	Other (CHAFF)
15423	Dayton, Ohio	[REDACTED]	Astro (VENUS)
15423	Anchorage, Kentucky	[REDACTED]	INSUFFICIENT DATA
15423	Springfield, Massachusetts	[REDACTED]	INSUFFICIENT DATA

16 - 23 MARCH 1967 SIGHTINGS

ADDITIONAL REPORTED SIGHTINGS (NOT CASES)

<u>DATE</u>	<u>LOCATION</u>	<u>SOURCE</u>	<u>EVALUATION</u>
16	Stamford, Connecticut	Green 164 [REDACTED]	
17	Lowell, Massachusetts	Green 164 [REDACTED]	
18	Nairobi, Kenya	Ltr [REDACTED]	
20	Bremerton, Washington	Ltr [REDACTED]	
20	Oakville, Ontario, Canada	Green 164, [REDACTED]	
20	Tucson, Arizona	Msg	
20	Oakton, Virginia	FID Form 164 [REDACTED]	
21	Holly Hill, Florida	Green 164 [REDACTED]	
22	Detroit, Michigan	Green 164 [REDACTED]	
22	Jacksonville, Florida	Green 164 [REDACTED]	
22	Rio de Janeiro, Brazil	IR Report	
23	Markham, Illinois	Green 164 [REDACTED]	

24 - 31 MARCH 1967 SIGHTINGS

DATE	LOCATION	OBSERVER	EVALUATION
11548 24	Wellington, Texas	Multiple	Other (GROUND LIGHTS)
11549 24	Benton, Arkansas	[REDACTED]	BALLOON
11550 24	Greenville, Oregon	[REDACTED]	Other (CONFLICTING DATA)
11551 24	Belt, Montana	Civilian	UNIDENTIFIED
11552 24	King of Prussia, Pennsylvania	[REDACTED] (PHOTOS)	Sighting: Other (REFLECTION) Photo: Other (REFLECTION)
11553 25	Lake Canton, Illinois	[REDACTED]	AIRCRAFT
11554 25	Dayton, Ohio	[REDACTED]	Astro (VENUS)
11555 25	Tucson, Arizona	[REDACTED]	Other (CLOUDS)
11556 25	Reliance Rapids, Minnesota	[REDACTED]	INSUFFICIENT DATA
11557 25	Orlando, Florida	[REDACTED]	Astro (STARS/PLANETS)
11558 25-31	Gorham, New York	[REDACTED]	INSUFFICIENT DATA
11559 26	New Winchester, Ohio	Multiple	UNIDENTIFIED
11560 26	Dayton, Ohio	Multiple	AIRCRAFT
11561 26	Allentown, Pennsylvania	[REDACTED]	Astro (METEOR)
11562 26	Atkins, Arkansas	Multiple	Astro (VENUS)
11563 27	Othello, Washington	[REDACTED]	Astro (VENUS)
11564 27	Apache Junction, Arizona	[REDACTED]	BALLOON
11565 28	Keesler AFB, Mississippi	Military	Astro (METEOR)
11566 29	Waterbury, Connecticut	[REDACTED]	BALLOON
11567 29	Dayton, Ohio	[REDACTED]	Other (GROUND LIGHTS)
11568 29	New Windsor, New York	[REDACTED]	AIRCRAFT
11569 29	New Ulm, Minnesota	[REDACTED]	INSUFFICIENT DATA
11570 29	Saginaw, Michigan	Multiple	AIRCRAFT (REFUELING MISSION)
11571 29	Centerline, Michigan	Multiple	INSUFFICIENT DATA
11572 29	Dayton, Ohio	[REDACTED]	INSUFFICIENT DATA
11573 29	Blytheville, Arkansas	[REDACTED]	INSUFFICIENT DATA
11574 30	Bellbrook, Ohio	[REDACTED]	INSUFFICIENT DATA
11575 30	Northampton, Massachusetts	[REDACTED]	INSUFFICIENT DATA
11576 30	Omaha, Nebraska	[REDACTED] (PHYSICAL SPEC) (Missing)	Other (INORGANIC AND IMPURE FORMS OF SILICA)
11577 30	Eric, Pennsylvania	[REDACTED]	AIRCRAFT
11578 30	Kettering, Ohio	[REDACTED]	Astro (ARCTURUS)
11579 30	Dayton, Ohio	[REDACTED]	AIRCRAFT
11580 30	Fultonville, New York	Multiple	Other (ARTIFICIAL CLOUD RELEASE)
11581 30	Oklahoma City, Oklahoma	[REDACTED]	AIRCRAFT
11582 30	Othello, Washington	[REDACTED]	AIRCRAFT
11583 31	Bergenfield, New Jersey	[REDACTED] (PHOTOS)	Sighting: (AIRCRAFT) Photo: (AIRCRAFT)
11584 31	Bayside Long Island, New York	[REDACTED]	BALLOON
11585 31	Oil City, Pennsylvania	[REDACTED]	AIRCRAFT
11586 31	Corvallis, Oregon	[REDACTED]	BALLOON
11587 31	Cuyahoga Falls, Ohio	[REDACTED]	AIRCRAFT

[24-31 March 1967]

ADDITIONAL REPORTED SIGHTINGS (NOT CASES)

March 24-31, 1967

<u>DATE</u>	<u>LOCATION</u>	<u>SOURCE</u>	<u>EVALUATION</u>
24	Pittsburgh, Pennsylvania	Green 164, [REDACTED]	
24	Springfield, Ohio	Green 164, [REDACTED]	
25	Scottsdale, Pennsylvania	Green 164, [REDACTED]	
25	Uncasville, Connecticut	Green 164, [REDACTED]	
26	Prestonsburg, Kentucky	Green 164, [REDACTED]	
27	Charlotte, North Carolina	Green 164, [REDACTED]	
28	Burton, North Carolina	Green 164, [REDACTED]	
29 & 10 May	Salem, Ohio	164, [REDACTED]	
29	Crooksville, Ohio	[REDACTED]	
30	Men Ridge, New Jersey	[REDACTED]	
30	Yokota AB, Japan	Green 164, [REDACTED]	
30	Kitchener, Canada	Mag	Astro (METEOR)
		164, [REDACTED]	

1 - 6 APRIL 1967 SIGHTINGS

DATE	LOCATION	CLASSIFICATION	EVALUATION
1589 Apr	Ventnor, New Jersey	Civilian (PHOTOS)	Sighting: Other (CONFLICTING DATA) Photo: Other (FOREIGN MATTER STICKING TO NEGATIVE)
1590 Apr	Levittown, New York	[REDACTED]	INSUFFICIENT DATA
1591 Apr-Aug	Denerville, New Jersey	[REDACTED]	INSUFFICIENT DATA
1592 1	Fairplay, Colorado	[REDACTED]	AIRCRAFT
1593 1	Tucson, Arizona	[REDACTED]	AIRCRAFT
1594 1	South Wellington, Texas	[REDACTED]	Other (PSYCHOLOGICAL)
1595 1	New Orleans, Louisiana	[REDACTED] (PHOTOS)	Sighting: Other (HOAX) Photo: Other (SMALL MAN HELIX ORBIT)
1596 2	Falls, Pennsylvania	[REDACTED]	INSUFFICIENT DATA
1597 2	Shively, Kentucky	[REDACTED]	AIRCRAFT
1598 2	Sacramento, California	[REDACTED]	INSUFFICIENT DATA
1599 3	Pittsburgh, Pennsylvania	[REDACTED]	AIRCRAFT
1600 3	Springfield, Ohio	[REDACTED]	AIRCRAFT
1601 3	Colorado Springs, Colorado	[REDACTED]	Astro (VENUS)
1602 3	Roseville, Michigan	[REDACTED]	Astro (VENUS)
1603 3	Omaha, Nebraska	[REDACTED]	Other (BIRDS)
1604 3 and 11	London, Ohio	[REDACTED]	AIRCRAFT
1605 3 - 11	Kalida, Ohio	[REDACTED]	Astro (VENUS)
1606 4	Pensacola, Florida	Multiple	Astro (VENUS)
1607 4	Youngstown, Ohio	[REDACTED]	Astro (SATURN)
1608 4	Hatboro, Pennsylvania	Multiple	Astro (MERCURY)
1609 4	Waynesville, North Carolina	Multiple	AIRCRAFT
1610 4	Wheeling, West Virginia	[REDACTED]	SATELLITE
1611 4	Dayton, Ohio	[REDACTED]	AIRCRAFT
1612 4	Denver, Colorado	[REDACTED]	INSUFFICIENT DATA
1613 4	Las Vegas, Nevada	[REDACTED]	Astro (SIRIUS)
1614 4	Cresswell, Oregon	[REDACTED]	BALLOON
1615 4	Queens Village, New York	[REDACTED]	Other (CONFLICTING DATA)
1616 4	St Joseph, Michigan	[REDACTED]	INSUFFICIENT DATA
1617 5	Flaxa, Colorado	[REDACTED]	INSUFFICIENT DATA
1618 5	Westminster, Colorado	[REDACTED]	Astro (VENUS)
1619 5	Old Bridge, New Jersey	Multiple (PHOTOS)	INSUFFICIENT DATA Sighting: Other (CONFLICTING DATA)
1620 5	Denver, Colorado	[REDACTED]	Photo: INSUFFICIENT DATA
1621 6	Wilberforce, Ohio	[REDACTED]	Astro (VENUS)
1622-6	Denver, Colorado	[REDACTED]	INSUFFICIENT DATA
1623-6	Albuquerque, New Mexico	[REDACTED]	Astro (VENUS) Strobe light on jet

[1-6 April 1967]

ADDITIONAL REPORTED SIGHTINGS (NOT CASES)

April 1-6, 1967

<u>DATE</u>	<u>LOCATION</u>	<u>SOURCE</u>	<u>EVALUATION</u>
1	Dorr, Michigan	Green 164, [redacted]	[redacted]
2	New York, New York	Green 164, [redacted]	[redacted]
2	Walcott, Iowa	Green 164, [redacted]	[redacted]
2	Seattle, Washington	Green 164, [redacted]	[redacted]
3	Oak Lawn, Illinois	Green 164, [redacted]	[redacted]
3	Iowa Falls, Iowa	Green 164, [redacted]	[redacted]
3	Chicago Area	Newsclipping	[redacted]
4	Cambridge, Ohio	Green 164, [redacted]	[redacted]
5	Utica, New York	Green 164, [redacted]	[redacted]
5	Rochester, New York	American Meteor Soc. Report	[redacted]
5	Stara Zagora, Bulgaria	Foreign Broadcast Info Svc.	[redacted]
6	St Croix Falls, Wisconsin	Green 164, [redacted]	[redacted]

624

7 - 15 APRIL 1967 SIGHTINGS

DATE	LOCATION	OBSERVER	EVALUATION
11625 7	Opalocka, Florida	Multiple	AIRCRAFT
11626 7	Toledo, Ohio	[REDACTED]	AIRCRAFT
11627 7	Turnersfalls, Massachusetts	[REDACTED]	AIRCRAFT
11628 7	Spartanburg, South Carolina	Multiple	AIRCRAFT
11629 7	Dayton, Ohio	[REDACTED]	INSUFFICIENT DATA
11630 7	Eglin AFB, Florida	[REDACTED]	Astro (METEOR)
11631 7	Mill City, Oregon	[REDACTED]	Astro (VENUS)
11632 8	Riverside, California	[REDACTED]	AIRCRAFT
11633 8	Westbury, New York	[REDACTED]	BALLOON
11634 8	Malvern Hill, Virginia	[REDACTED]	Satellite (ECHO II)
11635 9	Mesa, Arizona	[REDACTED] (PHOTOS)	Sighting: (BALLOON) Photos: (BALLOON)
11636 9-23	Pipstone, Minnesota	Multiple	1. Satellite (ECHO I) 2. SATELLITE
11637 10	Austin, Texas	[REDACTED]	1. Satellite (ECHO I) 2. Satellite (ECHO II)
11638 10	Austin, Texas	[REDACTED]	Astro (METEOR)
11639 10-11	Howa, Louisiana	Multiple (RADAR)	Sighting: (INSUFFICIENT DATA) Radar: (INSUFFICIENT DATA)
11640 11	Kalida, Ohio	Multiple	Astro (STARS/PLANETS)
11641 11	Dayton, Ohio	Multiple	AIRCRAFT
11642 11	Dayton, Ohio	[REDACTED]	INSUFFICIENT DATA
11643 11	Trotwood, Ohio	[REDACTED]	Satellite (ECHO I)
11644 11-12	Toledo, Ohio	[REDACTED]	INSUFFICIENT DATA
11645 12	Dayton, Ohio	[REDACTED]	Astro (METEOR)
11646 12	Dayton, Ohio	[REDACTED]	INSUFFICIENT DATA
11647 12	Cherryville, North Carolina	[REDACTED]	AIRCRAFT
11648 12	Phoenix, Arizona	[REDACTED]	INSUFFICIENT DATA
11649 19	Monaca, Pennsylvania	[REDACTED]	AIRCRAFT
11650 13	Shockstown, Maryland	[REDACTED]	INSUFFICIENT DATA
11651 13	Fort Erwin, California	Multiple	Other (SATELLITE DECAY)
11652 14	Sicksville, New York	[REDACTED]	INSUFFICIENT DATA
11653 14	Syratowa, Tennessee	[REDACTED]	Other (BIRDS)
11654 14	Granville, Ohio	[REDACTED]	AIRCRAFT
11655 14	Greenup, Kentucky	[REDACTED]	INSUFFICIENT DATA
11656 14	Dayton, Ohio	[REDACTED]	INSUFFICIENT DATA
11657 Mid-Apr	Robert, Indiana	[REDACTED]	INSUFFICIENT DATA
11658 15	Dayton, Ohio	[REDACTED]	INSUFFICIENT DATA
11659 15	Tucson, Arizona	[REDACTED]	INSUFFICIENT DATA

ADDITIONAL REPORTED SIGHTINGS (NOT CASES)

DATE	LOCATION	SOURCE	EVALUATION
11660 7	Mt Pleasant, Iowa	Green 164, [REDACTED]	[REDACTED]
7	Columbia, Missouri	Green 164, [REDACTED]	[REDACTED]
8	Brooklyn, New York	Ltr, [REDACTED]	[REDACTED]
9	Dover, New Jersey	Green 164, [REDACTED]	[REDACTED]
9	Pecos, Texas	Green 164, [REDACTED]	[REDACTED]
11	Benton, Pennsylvania	Green 164, [REDACTED]	[REDACTED]
12	Brockway, Pennsylvania	Green 164, [REDACTED]	[REDACTED]
12	Lorain, Ohio	Green 164, [REDACTED]	[REDACTED]
12	Mt Carmel, Pennsylvania	Green 164, [REDACTED]	[REDACTED]

[7-15 April 1967]

ADDITIONAL REPORTED SIGHTINGS (NOT CASES)

<u>DATE</u>	<u>LOCATION</u>	<u>SOURCE</u>	<u>EVALUATION</u>
11660 { 13	East Rochester, New York	Green 164, [REDACTED]	
14	Dover-Foxcroft, Maine	Green 164, [REDACTED]	
14	Morelia, Mexico	Green 164, [REDACTED]	
8	Oklahoma City, Oklahoma	Newsclippings	

Dec 1967

16 - 23 APRIL 1967 SIGHTINGS

DATE	LOCATION	OBSERVER	EVALUATION
16	Dayton, Ohio	[REDACTED]	Aircraft 11661
16	Silver Springs, Maryland	[REDACTED]	Inufficient Data 11662
16-21	Topeka, Kansas	Multiple	Aircraft 11663
17	Rawlins, Wyoming	[REDACTED]	Astro (METEOR) 11664
17	Jefferson City, Missouri	[REDACTED]	Astro (SIRIUS) 11665
17	Jefferson City, Missouri	[REDACTED]	1. Balloon 11666
17	Fort Carson, Colorado	[REDACTED]	2. Astro (SIRIUS) 11667
17	Near Salem, Virginia	[REDACTED] (PHOTOS)	Balloon 11668
			Vis Other (HOAX) 11669
			Photo: Inufficient Data 11670
18	Tucson, Arizona	[REDACTED]	Balloon 11670
18	Minneapolis, Minnesota	Multiple	Balloon 11671
19	El Cajon, California	[REDACTED]	Aircraft 11672
19	Rochester, Michigan	[REDACTED]	Aircraft 11673
19	Wilmer, Alabama	Multiple	Balloon 11674
19	Burney, California	[REDACTED]	Aircraft 11675
20	Dayton, Ohio	[REDACTED]	Inufficient Data 11676
21	South Hill, Virginia	[REDACTED]	UNIDENTIFIED 11677
22	Toms River, New Jersey	[REDACTED]	Satellite 11678
22	Hymers, Indiana	Multiple	Aircraft 11679
22	Dayton, Ohio	[REDACTED]	Inufficient Data 11680
22	Westmont, Illinois	[REDACTED]	Balloon 11681
23	Reading, Pennsylvania	[REDACTED]	Aircraft 11682

ADDITIONAL REPORTED SIGHTINGS (NOT CASES)

DATE	LOCATION	SOURCE	EVALUATION
16	Kalamazoo, Michigan	Green 164, [REDACTED]	Other (SATELLITE DECAY) } 11683
16	Ramey AFB, P. R.	Ltr, Military (PHOTOS)	
16	Korea	Msg	
17	Saigon, Vietnam	524 Form 2(1)	
17-18	Salem Virginia	Ltr, [REDACTED]	
18-19	Sharon, Massachusetts	NICAP Report	
19	Muncie, Indiana	Green 164, Ltr, [REDACTED]	
20	Roselle Park, New Jersey	Green 164, [REDACTED]	
20	Blue Court, Illinois	Ltr	
22	Beverly, Massachusetts	NICAP Report	
22	Federick, Maryland	Ltr, [REDACTED]	
23	Guatemala City, Guatemala	IR Report	

24 - 30 APRIL 1967 SIGHTINGS

DATE	LOCATION	OBSERVER	EVALUATION
11684 24	Triangle, Virginia	Multiple	1. SATELLITE 2. AIRCRAFT
11685 24	Dayton, Ohio	[REDACTED]	INSUFFICIENT DATA
11686 24	Titusville, Florida	[REDACTED] (PHOTOS)	Sighting: (INSUFFICIENT DATA) Photo: Astro (STARS/PLANETS)
11687 25	Port Chester, New York	[REDACTED]	AIRCRAFT
11688 25	Hadley, Massachusetts	[REDACTED]	AIRCRAFT
11689 26	Tempe, Arizona	[REDACTED]	BALLOON
11690 26	Creston, Iowa	Multiple	AIRCRAFT
11691 26	Columbia, Missouri	[REDACTED]	Other (PARACHUTE JUMP)
11692 26	Hilo, Hawaii	[REDACTED]	BALLOON
11693 27	Green Mountain Falls, Colorado	[REDACTED]	INSUFFICIENT DATA
11694 27	Green Lake, Wisconsin	Multiple	Astro (VENUS)
11695 27	Colorado Springs, Colorado	Multiple	Satellite (EGHD I)
11696 28	Williamsett, Massachusetts	Multiple	AIRCRAFT
11697 29	Westway, Hartdale, New York	Multiple	Satellite (EGHD II)
11698 29	Cheviot, Ohio	[REDACTED]	Astro (METEOR)
11699 30	Newburgh, New York	[REDACTED] (PHOTOS)	Sighting: (INSUFFICIENT DATA) Photo: (INSUFFICIENT DATA)
11700 30	Austin, Texas	[REDACTED]	Astro (VENUS)
11701 30	Colorado Springs, Colorado	[REDACTED]	Astro (METEOR)
11702 30	South Dartmouth, Massachusetts	[REDACTED] (PHOTOS)	Sighting: Other (HOAX) Photo: Other (HOAX)

ADDITIONAL REPORTED SIGHTINGS (NOT CASES)

DATE	LOCATION	SOURCE	EVALUATION
11703 25	Chicago, Illinois	Green 164, [REDACTED]	
11703 26	Chicago, Illinois	Green 164, [REDACTED]	
11703 26	Oklahoma City, Oklahoma	Msg	AIRCRAFT
11703 29	Lubbock, Texas	Green 164, [REDACTED]	
11703 30	Claysburg, Pennsylvania	Green 164, [REDACTED]	

[Handwritten signature and scribbles]

1 - 15 MAY 1967 SIGHTINGS

DATE	LOCATION	OBSERVER	EVALUATION
1170 Summer	Brentwood, Long Island, N. Y.	[REDACTED]	Other (UNRELIABLE REPORT)
1170 Summer	Philadelphia, Pennsylvania	[REDACTED]	INSUFFICIENT DATA
1170 May	Brookway, Pennsylvania	[REDACTED]	SATELLITE
1170 May	McKeesport, Pennsylvania	[REDACTED]	INSUFFICIENT DATA
1170 May	Los Gatos, California	[REDACTED]	INSUFFICIENT DATA
1170 2	Dayton, Ohio	[REDACTED]	Astro (SIRIUS)
1170 3	Walker Valley, New York	[REDACTED]	1. AIRCRAFT
1171 3	Oberlin, Ohio	[REDACTED]	2. Astro (VENUS)
1172 3	Dayton, Ohio	Multiple	INSUFFICIENT DATA
1173 4	Williamston, Michigan	[REDACTED] (PHYSICAL SPEC)	Other (CHAFF)
1174 4	Buclid, Ohio	[REDACTED]	AIRCRAFT
1175 4	Cincinnati, Ohio	Multiple	Astro (VENUS)
1176 5	Pine Grove, California	[REDACTED]	Astro (JEMEB)
1177 6	Kettering, Ohio	[REDACTED]	AIRCRAFT
1178 6	St Louis, Missouri	[REDACTED] (PHOTOS)	Sighting (INSUFFICIENT DATA) Photo: (INSUFFICIENT DATA)
1179 6	Mountainside, New Jersey	[REDACTED]	AIRCRAFT
11720 7	Paris, Texas	[REDACTED]	AIRCRAFT
11721 7	Little Rock, Arkansas	Multiple	Astro (STARS/PLANETS)
11722 8	Nauvoo, Illinois	[REDACTED]	AIRCRAFT
11723 8	North Glen, Colorado	Multiple	Astro (VENUS)
11724 9	East Memphis, Tennessee	Multiple	AIRCRAFT (W/ADVERTISING LIGHTS)
11725 9	Jewfish Creek, Florida	[REDACTED]	AIRCRAFT
11726 9	Indianapolis, Indiana	Multiple	INSUFFICIENT DATA
11727 9	Las Vegas, Nevada	[REDACTED]	INSUFFICIENT DATA
11729 11	Fairborn, Ohio	[REDACTED]	Other (UNRELIABLE REPORT)
11730 12	Sullivan, Indiana	[REDACTED]	Other (UNRELIABLE REPORT)
11731 12	Galion, Ohio	[REDACTED]	INSUFFICIENT DATA
11732 13	Webster, Maine	Civilians	INSUFFICIENT DATA
11733 13	Ventnor, New Jersey	[REDACTED] (PHOTOS)	INSUFFICIENT DATA
11734 14	Downers Grove, Illinois	[REDACTED]	Photo: INSUFF. QUANTITY
11735 14	Detroit, Michigan	[REDACTED]	Astro (METEOR)
11736 15	Nauvoo, Illinois	[REDACTED]	AIRCRAFT
11737 9	Los Lunas, New Mexico	[REDACTED]	AIRCRAFT

ADDITIONAL REPORTED SIGHTINGS (NOT CASES)

DATE	LOCATION	SOURCE	EVALUATION
11737 May	Schenectady, New York	Ltr. [REDACTED]	
1	Sriadisi, Italy	McChord (PHOTOS)	
3	McKeesport, Pennsylvania	Multiple	AIRCRAFT (W/ADVERTISING LIGHTS)
5	Lo Chou, Vietnam	Ltr.	
5	Bloomington, Illinois	Ltr. [REDACTED]	
7	Williamston, Michigan	[REDACTED]	
7	Saranton, Pennsylvania	[REDACTED] 164	
8	At Sea	[REDACTED] 64	
9	Peterborough, Ontario, Canada	Ltr. [REDACTED]	
10	Milford, Michigan	Ltr. [REDACTED]	
19	Colorado Springs, Colorado	Ltr. Low (RADAR)	
13	Claxton, Georgia	[REDACTED]	

16 - 31 MAY 1967 SIGHTINGS

DATE	LOCATION	OBSERVER	EVALUATION
11738 16	West Caldwell, New Jersey	Civilian	INSUFFICIENT DATA
11739 17	Loaia, Ohio	[REDACTED]	1. Astro (JUPITER) 2. AIRCRAFT
11740 17	New Rochelle, New York	[REDACTED]	AIRCRAFT(W/LANDING LIGHTS)
11741 17	Shade, Ohio	Multiple	Satellite (ECHO II)
11742 17	Jackson, Mississippi	[REDACTED]	AIRCRAFT(W/ADVERTISING SIGN)
11743 17	Dayton, Ohio	[REDACTED]	Astro (VENUS)
11744 17	Rural Hall, North Carolina	[REDACTED]	UNIDENTIFIED
11745 18	Dayton, Ohio	[REDACTED]	INSUFFICIENT DATA
11746 18	Jupiter, Florida	[REDACTED]	AIRCRAFT
11747 19	Riverside, California	[REDACTED]	INSUFFICIENT DATA
11748 19	Kirkville, Missouri	Multiple	AIRCRAFT
11749 19	Lexington, Kentucky	[REDACTED] (PHOTOS)	Other (STATIC ELECTRICITY)
11750 19	Dayton, Ohio - <i>Xenia, Ohio</i>	[REDACTED]	AIRCRAFT
11751 21	Ontario, Oregon	[REDACTED]	SATELLITE
11752 22	Cabot, Arkansas	[REDACTED]	Astro (VENUS)
11753 22	Commerce City, Colorado	[REDACTED]	BALLOON
11754 23	Cornwells Heights, Pennsylvania	Multiple	Astro (VENUS)
11755 24	McMinnville, Tennessee	[REDACTED]	BALLOON
11756 24	Eaglewood, Colorado	[REDACTED]	BALLOON
11757 25	Sioux City, Iowa	[REDACTED]	AIRCRAFT
11758 25	Las Vegas, Nevada	[REDACTED]	AIRCRAFT
11759 26	Cleveland, Ohio	[REDACTED]	INSUFFICIENT DATA
11760 26	Dayton, Ohio	[REDACTED]	Astro (MOON)
11761 27	Kirkville, Missouri	[REDACTED]	Astro (MOON)
11762 27	Fairborn, Dayton, Ohio	Multiple	Astro (VENUS)
11763 28	Emmett, Idaho	Multiple	Other (HOAX)
11764 28	Lynchbrook, New York	[REDACTED]	AIRCRAFT
11765 31	Paterson, New Jersey	[REDACTED]	AIRCRAFT
11766 31	Shreveport, Louisiana	[REDACTED]	AIRCRAFT
11767 31	Paterson, New Jersey	[REDACTED]	AIRCRAFT

ADDITIONAL REPORTED SIGHTINGS (NOT CASES)

DATE	LOCATION	SOURCE	EVALUATION
20	Winnipeg, Canada	Ltr, News	
20	Suffern, New York	[REDACTED]	
22	Rochester, New York	[REDACTED]	
11766 22	Inglewood, California	[REDACTED]	
23	Keeler AFB, Mississippi	[REDACTED]	
27	Halertown, Pennsylvania	164. [REDACTED]	
30	Frederick, Maryland	Ltr, Stup	
31	Chicoutimi, Quebec, Canada	[REDACTED]	

1 - 17 JUNE 1967 SIGHTINGS

DATE	LOCATION	OBSERVER	EVALUATION
11769 June	Portland, Oregon	[REDACTED]	INSUFFICIENT DATA
11770 June	Osceola Mills, Pennsylvania	[REDACTED]	INSUFFICIENT DATA
11771 - 1	N. San Juan, California	[REDACTED] (PHOTOS)	Sighting: Other (HOAX) Photo: INSUFFICIENT DATA
11772- 2	McKeesport, Pennsylvania	[REDACTED]	Other (CONFLICTING DATA)
11773 - 3	Linceola, Illinois	[REDACTED]	AIRCRAFT
11774 4	Karthus, Pennsylvania	[REDACTED]	Satellite (ECHO II)
11775 4	Security, Colorado	[REDACTED]	BALLOON
11776 - 4	Fairborn, Ohio	[REDACTED]	INSUFFICIENT DATA
11777 4	Indian Hills, Colorado	[REDACTED]	INSUFFICIENT DATA
11778 - 4	Bethany, Delaware	[REDACTED]	Other (HOAX)
11779 5	Dayton, Ohio	[REDACTED]	INSUFFICIENT DATA
11780 - 5	Mesa, Arizona	[REDACTED]	Other (BIRDS)
11781 5	Rago Park, New York	[REDACTED]	BALLOON
11782 - 5	Roaring Springs, Texas	[REDACTED]	Other (BALL LIGHTNING)
11783 10	Econ, Ohio	Multiple	INSUFFICIENT DATA
11784 11	Phoenix, Arizona	[REDACTED]	INSUFFICIENT DATA
11785 12	Buffalo, New York	[REDACTED]	INSUFFICIENT DATA
11786 12	Dayton, Ohio	Multiple	INSUFFICIENT DATA
11787 12	Dayton, Ohio	[REDACTED]	INSUFFICIENT DATA
11788 12	Dayton, Ohio	Multiple	Astro (METEOR)
11789 12	Dayton, Ohio	[REDACTED]	Astro (MARS)
11790 14	Portland, Oregon	Multiple	Satellite (ECHO I)
11791 14	Landers, California	[REDACTED] (PHOTOS)	INSUFFICIENT DATA Sighting (NOT-OBSERVED) Photo: Other (PROCESSING DEFECT)
11792 15	Seattle, Washington	[REDACTED]	BALLOON
11793 16	Dayton, Ohio	Civilian	Satellite (ECHO I)
11794 16-17	Chicago, Illinois	[REDACTED]	AIRCRAFT (W/ADVERTISING SIGN)
11795 17	Phoenix, Arizona	[REDACTED]	Astro (METEOR)
11796 17	Xenia, Ohio	[REDACTED]	INSUFFICIENT DATA
11797 17	Sassafras River, Maryland	Multiple	AIRCRAFT

ADDITIONAL REPORTED SIGHTINGS (NOT CASES)

DATE	LOCATION	SOURCE	EVALUATION
June	Hammond, Indiana	Green 164, [REDACTED]	
2	Kokomo, Indiana	Green 164, [REDACTED]	
4	S. Dublin, Ireland	Ltr, [REDACTED]	
6	Durango, Colorado	Ltr, [REDACTED]	
7	Westmont, Illinois	Ltr, [REDACTED]	
10	Pottstown, Pennsylvania	Green 164, [REDACTED]	
11	Starkville, Mississippi	Green 164, [REDACTED]	
13	Adamsville, Canada	Green 164, [REDACTED]	
14	Portland, Oregon	Green 164, [REDACTED]	
16	Beaver, Pennsylvania	Green 164, Ltr, [REDACTED]	

18 - 25 JUNE 1967 SIGHTINGS

<u>DATE</u>	<u>LOCATION</u>	<u>OBSERVER</u>	<u>EVALUATION</u>
1179/18	Colorado	[REDACTED] (PHOTOS)	Sighting: Other (REFLECTION) [REDACTED] Other (REFLECTION)
1180/19	Excelsior, Minnesota	[REDACTED] (PHOTOS)	Sighting: Astro (VENUS/JUPITER) Photo: Astro (VENUS/JUPITER)
1180/20	Denver, Iowa	[REDACTED]	Satellite (ECHO I)
	Dayton, Ohio	[REDACTED]	Satellite (ECHO I)
1180/20	Madawaska Lake, Maine	[REDACTED]	AIRCRAFT
1180/21	Saratoga Springs, New York	Multiple	AIRCRAFT
1180/21	Tulsa, Oklahoma	[REDACTED]	INSUFFICIENT DATA
1180/21	Las Vegas, Nevada	[REDACTED]	AIRCRAFT
1180/22	Las Vegas, Nevada	Multiple	Satellite (ECHO I)
1180/23	Manchester, Pennsylvania	[REDACTED]	INSUFFICIENT DATA
1180/23	Cloverdale, Indiana	Multiple	Other (CONFLICTING DATA)
1180/23	Mauvoe, Illinois	Multiple	Satellite (ECHO I)
1181/23	Oakgrove, Oregon	[REDACTED]	AIRCRAFT
1182/23	Saratoga, New York	[REDACTED] (PHOTOS)	Sighting (AIRCRAFT) Photo (INSUFFICIENT DATA)
118323-30	Manchester, Pennsylvania	Multiple	AIRCRAFT
1184/24	Fort Lupton, Colorado	[REDACTED]	INSUFFICIENT DATA
1185/24	Austin, Texas	[REDACTED]	UNIDENTIFIED
1186/24	Van Nuys, California	[REDACTED]	INSUFFICIENT DATA
1187/25	Bristol, Tennessee	Multiple	INSUFFICIENT DATA
1188/25	Daggs, California	[REDACTED]	INSUFFICIENT DATA

ADDITIONAL REPORTED SIGHTINGS (NOT CASES)

<u>DATE</u>	<u>LOCATION</u>	<u>SOURCE</u>	<u>EVALUATION</u>
1181/19	Suffolk County AFB, New York	[REDACTED]	
1181/19	Lima, Ohio	Green 164, [REDACTED]	
1181/20	Eric, Pennsylvania	Green 164, [REDACTED]	
1181/20	Hamburg, New York	Green 164, [REDACTED]	
1181/24	Trenton, Maine	NICAP Report	
1181/20	South Bend, Indiana	Green 164, [REDACTED]	

26 - 30 JUNE 1967 SIGHTINGS

<u>DATE</u>	<u>LOCATION</u>	<u>OBSERVER</u>	<u>EVALUATION</u>
11820 26	Aurora, Ohio	[REDACTED]	INSUFFICIENT DATA
11821 26	SeDona, Arizona	[REDACTED]	1. SATELLITE
11822 27	Frenchtown, New Jersey	Multiple	2. AIRCRAFT
11823 27	Cleveland, Ohio	[REDACTED]	1, 2. INSUFFICIENT DAT.
11824 27	Wichita Kansas Area	[REDACTED] (PHOTOS)	3. SATELLITE
11825 27	Pittston, Pennsylvania	[REDACTED]	4. SATELLITE
11826 27	Portsmouth, New Hampshire	[REDACTED]	5. AIRCRAFT
11827 28	Pearl City, Hawaii	Military	1. SATELLITE
11828 29	Las Vegas, Nevada	[REDACTED]	2. SATELLITE
11829 29	Kirksville, Missouri	[REDACTED]	INSUFFICIENT DATA
11830 29	Las Vegas, Nevada	[REDACTED]	INSUFFICIENT DATA
11831 29	Scotch Plains, New Jersey	[REDACTED]	SATELLITE
11832 29	Salem, Oregon	[REDACTED]	AIRCRAFT
11833 29	Lebanon, Oregon	[REDACTED]	UNIDENTIFIED
11834 30	Baratow, California	Civilian	SATELLITE
11835 30	Mansfield, Ohio	Multiple	Astro (VENUS)
11836 30	Dayton, Ohio	[REDACTED]	Astro (ARCTURUS)
11837 30	Toledo, Ohio	[REDACTED]	SATELLITE
11838 30	Enid, Oklahoma	Multiple	SATELLITE
		[REDACTED]	Astro (VENUS)

ADDITIONAL REPORTED SIGHTINGS (NOT CASES)

<u>DATE</u>	<u>LOCATION</u>	<u>SOURCE</u>	<u>EVALUATION</u>
11839 { 25	South Bend, Indiana	Green 164, [REDACTED]	
25		Ltr [REDACTED]	
26	Montreal, Canada	Green 164, [REDACTED]	
26	Melvindale, Michigan	Green 164, [REDACTED]	
26	Commack, Long Island, New York	Green 164, [REDACTED]	
27	Milbrae, California	Green 164, [REDACTED]	
28	New Castle, Pennsylvania	Green 164, [REDACTED]	
28	Chester, Pennsylvania	Ltr [REDACTED]	
28	West Long Branch, New Jersey	Green 164, [REDACTED]	
28	Portland, Oregon	Ltr [REDACTED]	
		Green 164, [REDACTED]	

1 - 10 JULY 1967 SIGHTINGS

DATE	LOCATION	OBSERVER	EVALUATION
11840 Jul	Studio City, California	[REDACTED]	INSUFFICIENT DATA
11841 Jul	Mt. Auburn, Indiana	Multiple	AIRCRAFT
11842 Jul	Brooklyn, New York	[REDACTED]	INSUFFICIENT DATA
11843 Jul & Aug	Clyde, New York	[REDACTED]	Other (CONFUSING DATA)
11844 Jul - Sep	Weston, Connecticut	[REDACTED]	UNRELIABLE REPORT
11845 1	Las Vegas, Nevada	[REDACTED]	SATELLITE (ECHO I)
11846 1	Dyke, Virginia	[REDACTED]	AIRCRAFT
11847 1	Dayton, Ohio	Multiple	AIRCRAFT
11848 2	Plainfield, Indiana	[REDACTED]	INSUFFICIENT DATA
11849 2	Dayton, Ohio	Multiple	Astro (VENUS)
11850 2	Xenia, Ohio	Multiple	Astro (VENUS)
11851 2	South Broken Bow, Oklahoma	Civilian	1. AIRCRAFT 2. AIRCRAFT 3. SATELLITE (ECHO I) 4. AIRCRAFT
11852 2	Las Vegas, Nevada	[REDACTED]	SATELLITE (ECHO II)
11853 3	Kansas City (Leawood), Kansas	[REDACTED]	BALLOON
11854 3	Shaker Heights, Ohio	Multiple	INSUFFICIENT DATA
11855 3	White Plains, New York	[REDACTED]	AIRCRAFT
11856 3	Wyomissing, Pennsylvania	[REDACTED]	SATELLITE (ECHO I)
11857 4	Bellbrook, Ohio	[REDACTED]	SATELLITE (ECHO II)
11858 4	Denver, Colorado	Multiple	INSUFFICIENT DATA
11859 5	Concord, California	Multiple	Other (MISSILE ACTIVITY)
11860 5	Albany, Oregon	[REDACTED]	Astro (FIREBALL)
11861 5	Las Vegas, Nevada	[REDACTED]	INSUFFICIENT DATA
11862 6	Niles, Ohio	[REDACTED]	INSUFFICIENT DATA
11863 6 - 7	Brooklyn New York	[REDACTED]	Other (GROUNDLIGHT)
11864 9	San Luis Obispo, California	[REDACTED] (PHOTOS)	Sighting: INSUFFICIENT Photos: INSUFFICIENT
11865 7	Montebello, California	Multiple	SATELLITE (ECHO II)
11866 7	West Carrollton, Ohio	Multiple	SATELLITE (ECHO II)
11867 7	Appleton, Wisconsin	[REDACTED] (PHOTOS)	Sighting: Other (HOAX) Photos: Other (SMALL MA OBJECT)
11868 9	Lubbock, Texas	[REDACTED]	SATELLITE (ECHO II)
11867 9 9	Shreveport, Louisiana	[REDACTED]	Astro (ARCTURUS)
11868 10	Lebanon, Missouri	[REDACTED]	INSUFFICIENT DATA
11869 10	Lizelia, Mississippi	[REDACTED]	UNIDENTIFIED
11870 10	Tupper Lake, New York	Multiple	AIRCRAFT
11871 10	Covington, Kentucky	[REDACTED]	INSUFFICIENT DATA

ADDITIONAL REPORTED SIGHTINGS (NOT CASES)

DATE	LOCATION	SOURCE	EVALUATION
11872	Jul	Benton Harbor, Michigan	[REDACTED]
	Jul	Detroit, Michigan	Detroit News (PHOTOS)
	Jul	Ponano, Florida	[REDACTED]
	Jul	Canada	[REDACTED]
	Jul	Philadelphia, Pennsylvania	[REDACTED]
1	Canada	[REDACTED]	Escape Hatch fm aircraft

11 - 23 JULY 1967 SIGHTINGS

<u>WTI</u>	<u>LOCATION</u>	<u>OBSERVER</u>	<u>EVALUATION</u>
11873	11 Macon, Georgia	[REDACTED]	AIRCRAFT
11874	11 Florissant, Missouri	Multiple	BALLOON
11875	11 Wabash, Indiana	[REDACTED]	AIRCRAFT
11876	12 Dayton, Ohio	[REDACTED]	INSUFFICIENT DATA
11877	12 Rochester, New York	[REDACTED]	INSUFFICIENT DATA
11878	12 Albany, Oregon	[REDACTED]	AIRCRAFT
11879	12 Waverly, Iowa	Multiple	Astro (VENUS)
11880	12 Indianapolis, Indiana	Multiple	BALLOON
11881	13 or 16 Maumee, Ohio	[REDACTED]	INSUFFICIENT DATA
11882	14 Corpus Christi, Texas	Civilian, Military	1. Astro (METEOR) 2. SATELLITE (ECHO I)
11883	14 Blytheville, Arkansas	[REDACTED]	AIRCRAFT
11884	16 Dayton, Ohio	[REDACTED]	AIRCRAFT
11885	19-20 Homestead City, Florida	[REDACTED]	Other (PSYCHOLOGICAL)
11886	21 Rosemead, California	[REDACTED]	INSUFFICIENT DATA
11887	21 Toledo, Ohio	[REDACTED]	INSUFFICIENT DATA
11888	22 Kettering, Ohio	[REDACTED]	SATELLITE (ECHO I)
11889	22 Tulsa, Oklahoma	[REDACTED]	INSUFFICIENT DATA
11890	22-23 Eaton, Ohio	Multiple	Astro (VENUS)
11891	23 Popponesset Beach, Massachusetts	Multiple	BALLOON
11892	23 Colorado Springs, Colorado	[REDACTED]	AIRCRAFT

ADDITIONAL REPORTED SIGHTINGS (NOT CASES)

<u>DATE</u>	<u>LOCATION</u>	<u>SOURCE</u>	<u>EVALUATION</u>
11873	11 Seattle, Washington	[REDACTED]	
	11 20-12N 121-13E	TWX	
	12 Marshall, Missouri	[REDACTED]	
	12 St. Clair Shores, Michigan	[REDACTED]	
	13 Dixon, Illinois	[REDACTED]	
	14 South Attleboro, Massachusetts	[REDACTED]	
	17 Owensville, Missouri	[REDACTED] (TAPE RECORDING)	
	18 Briarcliff, New York	[REDACTED]	
	18 Germany	TWX	SATELLITE DECAY
	19 Germany	News Clipping	SATELLITE DECAY
21 Maineville, Ohio	[REDACTED]		

24 - 31 July 1967 Sightings

DATE	LOCATION	OBSERVER	EVALUATION
11/1/25	Fesse AFB, New Hampshire	[REDACTED]	Insufficient Data
11/5/25	Madison, Indiana	[REDACTED]	Aircraft
11/14/25	Manchester, New Hampshire	[REDACTED]	Aircraft w/advertising
11/18/25	Gates Mills, Ohio	[REDACTED]	Insufficient Data
11/18/25	St Louis, Missouri	[REDACTED]	Aircraft
11/19/25	Westmont, Illinois	[REDACTED] (PHOTO)	Case: Insufficient Data
11/26/26	Pittsburgh, Pennsylvania	[REDACTED]	Photo: Insufficient Data
11/27/27	Newcomerstown, Ohio	[REDACTED]	Astro (Venus)
11/27/27	Wayzata, Minnesota	[REDACTED]	Aircraft
11/28/28	Durand, Michigan	[REDACTED]	Astro (Arcturus)
11/29/29	Anaheim, California	[REDACTED]	Insufficient Data
11/29/29	Brandon, Vermont	Multiple	Aircraft w/advertising
11/30/30	Springfield, Missouri	[REDACTED]	Insufficient Data
11/30-31	Euclid, Ohio	[REDACTED]	Aircraft
11/31/31	Kernville, California	[REDACTED]	Astro (Venus)
11/31/31	Indianapolis, Indiana + 11909A	[REDACTED]	Other (Conflicting Data)
11/31/31	Meadow Vista, California	[REDACTED]	Other (Conflicting Data)
11/31/31	Dayton, Ohio	Multiple	Satellite
11/31/31	Dayton, Ohio	[REDACTED]	Balloon
11/31/31	Toledo, Ohio	[REDACTED]	Aircraft
11/31-1 Aug	Waldwick, New Jersey	[REDACTED]	Balloon
			Insufficient Data

ADDITIONAL INFORMATION ON SIGHTINGS (NOT CASES)

DATE	LOCATION	SOURCE	REMARKS
24	Atlantic		
25	Grand Island, New York	Amer Meteor Soc Rpt	Fireball
25	Baytown, Texas	[REDACTED]	
26-27	Newton, New Hampshire	[REDACTED]	
1915			

1 - 19 AUGUST 1967 SIGHTINGS

<u>DATE</u>	<u>LOCATION</u>	<u>OBSERVER</u>	<u>EVALUATION</u>
1196 Aug	Grand Bank Rd & I-75, Michigan	[REDACTED]	INSUFFICIENT DATA
1197 Aug	Boonville, Mississippi	[REDACTED]	INSUFFICIENT DATA
1198	Dayton, Ohio	[REDACTED]	INSUFFICIENT DATA
1199	Dayton, Ohio	[REDACTED]	INSUFFICIENT DATA
1200	Las Vegas, Nevada	[REDACTED]	INSUFFICIENT DATA
1201	Omaha, Nebraska	[REDACTED]	INSUFFICIENT DATA
1202	Milbank, South Dakota	[REDACTED]	INSUFFICIENT DATA
1203	Dayton, Ohio	[REDACTED]	Other (BARIUM CLOUD)
1204	New York, New York	[REDACTED]	Astro (METEOR)
1205	West New York, New Jersey	[REDACTED]	INSUFFICIENT DATA
1206		(PHOTOS)	Sighting: Other (HOAX)
1207			Photo: Other (SMALL MAN MADE OBJECT)
1208	Santa Fe, New Mexico	Main (PHOTOS)	Case: Other (PSYCHOLOGICAL)
1209			Photos: Other (AIR BELL OR BREAK IN EMULSION)
1210	Dallas Texas	[REDACTED] (PHOTOS)	Sighting: Other (KITS)
1211	Bronx, New York	[REDACTED]	Photos: INSUFFICIENT DATA
1212	Baudette, Minnesota	[REDACTED]	INSUFFICIENT DATA
1213	Westcliffe, Colorado	Memorable	AIRCRAFT
1214	Churchville, New York	[REDACTED]	INSUFFICIENT DATA
1215	Crystal Beach, Texas	[REDACTED]	INSUFFICIENT DATA
1216	Fairborn, Ohio	[REDACTED]	INSUFFICIENT DATA
1217	Louisville, Kentucky	[REDACTED]	Astro (METEOR)
1218	Greenup, Kentucky	[REDACTED]	INSUFFICIENT DATA
1219	Beach Haven, New Jersey	[REDACTED]	INSUFFICIENT DATA
1220	Lake Huron, Michigan	[REDACTED] (PHOTOS)	AIRCRAFT
			Photos: PROCESSING IRREGULARITY

ADDITIONAL REPORTED SIGHTINGS (NOT CASES)

<u>DATE</u>	<u>LOCATION</u>	<u>SOURCE</u>	<u>EVALUATION</u>
Aug	Brawley, California	[REDACTED]	
12	Cape Ann, Massachusetts	[REDACTED]	
14	Allentown, Pennsylvania	[REDACTED]	
10	Newark, New Jersey	[REDACTED]	
12	McKees Rocks, Pennsylvania	[REDACTED]	
12	Philadelphia, Pennsylvania	[REDACTED]	
14	Endicott, Washington	[REDACTED]	

20 - 31 AUGUST 1967 SIGHTINGS

<u>DATE</u>	<u>LOCATION</u>	<u>OBSERVER</u>	<u>EVALUATION</u>	
20	Clyde, New York	[REDACTED] (PHOTOS)	Case: Other (CONFLICTING DATA)	11939
20	Thousand Hill St. Park, Missouri	Multiple	Photo: INSUFFICIENT CLARITY)	11940
20	Philadelphia, Pennsylvania	[REDACTED]	Other (CONFLICTING DATA)	11940
20	Worthington, Ohio	[REDACTED]	INSUFFICIENT DATA	11942
21	Dayton, Ohio	Multiple	INSUFFICIENT DATA	11942
22	Washington, D. C.	Civilian	AIRCRAFT	11943
22	Moose Lake, Minnesota	Multiple	BALLOON	11944
22	Dayton, Ohio	[REDACTED]	Astro (CAPELLA)	11945
23	Colorado Springs, Colorado	Multiple	INSUFFICIENT DATA	11946
23	Price, Utah	[REDACTED]	AIRCRAFT	11947
25	Florida Keys (Islamorada)	Civilian (PHYS SPEC)	BALLOON	11948
25	Rochester, New York	[REDACTED]	Other (COKE)	11949
25	Jacksonville, Florida	Multiple	AIRCRAFT	11950
25	St. Vrain, New Mexico	[REDACTED]	SATELLITE (PAGEOS A)	11951
26	S. Highland, California	Multiple	1. Other (MISSILE RE-ENTRY)	11952
28	Dayton, Ohio	[REDACTED]	2. BALLOON	
28	Milwaukee, Wisconsin	[REDACTED]	BALLOON	11953
29	Lake Erie	[REDACTED]	AIRCRAFT	11954
29	Kettering, Ohio	Multiple	AIRCRAFT	11965
29	New Matamoras, Ohio	[REDACTED]	Other (GROUNDLIGHTS)	11956
31	Riceland Center, Wisconsin	[REDACTED]	BALLOON	11957
			AIRCRAFT	11958
			INSUFFICIENT DATA	11959

ADDITIONAL REPORTED SIGHTINGS (NOT CASES)

<u>DATE</u>	<u>LOCATION</u>	<u>SOURCE</u>	<u>EVALUATION</u>	
20	Greenwich, Connecticut	[REDACTED]	Fake Photograph	} 11960
21	Florida	Civilian		
28		Civilian		
29	Philadelphia, Pennsylvania	[REDACTED]		
31	Hoffman, North Carolina	[REDACTED]		
31	Utica New York	[REDACTED]		

1 - 10 SEPTEMBER 1967 SIGHTINGS

<u>DATE</u>	<u>LOCATION</u>	<u>OBSERVER</u>	<u>EVALUATION</u>	
Sep	Los Angeles, California	[REDACTED] (PHYS SPEC)	Other 1. SLAG	11961
Sep	Baytown, Texas	[REDACTED]	2. UNALLOYED IRON	
Sep	Fayetteville, North Carolina	Multiple	INSUFFICIENT DATA	11962
Sep	Houtsdale, Pennsylvania	[REDACTED]	INSUFFICIENT DATA	11963
1	Cowlesville, New York	[REDACTED]	SATELLITE	11964
1	Dayton, Ohio	[REDACTED]	INSUFFICIENT DATA	11965
2	Detroit, Michigan	Multiple	INSUFFICIENT DATA	11966
2	Boulder, Colorado	[REDACTED]	AIRCRAFT	11967
3	Plaquemine, Louisiana	[REDACTED] (PHOTOS)	Astro (SATURN)	11968
			Case: Other (HOAX)	11969
			Photos: PROCESSING BLEMISH	
3	Centerville, Ohio	[REDACTED]	INSUFFICIENT DATA	11970
4	Hunter, New York	[REDACTED]	SATELLITE	11971
5	Lafayette, California	[REDACTED]	INSUFFICIENT DATA	11972
5	Brainerd, Minnesota	Multiple	INSUFFICIENT DATA	11973
6	Indianapolis, Indiana	[REDACTED]	AIRCRAFT	11974
6	Cincinnati, Ohio	[REDACTED]	INSUFFICIENT DATA	11975
7	Lorain, Ohio	[REDACTED]	INSUFFICIENT DATA	11976
7	Wakarusa, Indiana	[REDACTED]	SATELLITE (PAGEOS A)	11977
7	New York, New York	[REDACTED]	Other (CONFLICTING DATA)	11978
8	New York, New York	[REDACTED]	AIRCRAFT	11979
9	Corpus Christi, Texas	[REDACTED]	Astro (METEOR)	11980
9	Corpus Christi, Texas	[REDACTED]	Astro (METEOR)	11981
10	Zephyrhills, Florida	[REDACTED]	INSUFFICIENT DATA	11982
10	Collingdale, Pennsylvania	[REDACTED]	INSUFFICIENT DATA	11983
10	Henrietta, New York	[REDACTED]	Other (UNRELIABLE REPORT)	11984
10	Ann Arbor, Michigan	[REDACTED]	Other (SATELLITE DECAY)	11985

ADDITIONAL REPORTED SIGHTINGS (NOT CASES)

<u>DATE</u>	<u>LOCATION</u>	<u>SOURCE</u>	<u>EVALUATION</u>	
Sep	Nutley, New Jersey	[REDACTED]		
Sep	Hackettstown, New Jersey	[REDACTED]		
Sep	London	AP		
Sep	LTV Aerospace Corp		Black Ball (BRUNSWICK DUCK PIN BALL)	
1	Kindley AFB, Bermuda	TX		} 11986
1	Lorain, Ohio	[REDACTED]		
3	Schenectady, New York	[REDACTED]		
4	Quebec, Canada	[REDACTED]		
5-10	Pittsburgh, Pennsylvania	Newspapers		
6	Alexandria, Virginia	[REDACTED]		
9	A.amosa, Colorado	[REDACTED]	"Snippy" the horse	
10	Ontario, Canada	[REDACTED]		

11 - 21 September 1967 Sightings

DATE	LOCATION	OBSERVER	RADAR	EVALUATION
1198711	Kinchloe AFB, Michigan	Military		Radar (Anomalous Propagation)
1198811-15	Sullivan City, Texas	Multiple		Satellites
1198911	Wellsburg, West Virginia	[REDACTED]		Insufficient Data
1199011	Dayton, Ohio	Multiple		Insufficient Data
1199111 or 12	Lachine, Michigan	[REDACTED]		Insufficient Data
1199212	Dayton, Ohio	[REDACTED]		Insufficient Data
1199313	Stevens Point, Wisconsin	[REDACTED]	(PHYS SPEC)	Astro (Capella)
1199413	Kittanning, Pennsylvania	[REDACTED]		Radar Chaff
1199514	Barstow, California	[REDACTED]		Other (Unreliable Report)
1199614	Dayton, Ohio	[REDACTED]		Aircraft
1199714	Ohio, Indiana area	Multiple		Insufficient Data
				1. Other (Satellite Decay)
				2. Astro (Meteor)
				3. Satellite
1199815	Hazleton, Pennsylvania	[REDACTED]		Other (Conflicting Data)
1199915-16	Toledo, Ohio	Multiple		Balloon
1200015	Cincinnati, Ohio	[REDACTED]		Other (Confusing Data)
1200116	Columbia Falls, Montana	[REDACTED]		Insufficient Data
1200216	Johnstown, Pennsylvania	[REDACTED]		Insufficient Data
1200317	Waterloo, Iowa	[REDACTED]		Balloon
1200417	Taftville, Connecticut	[REDACTED]		Insufficient Data
1200517	Killeen, Texas	[REDACTED]		Satellite (ECHO I)
1200619	Upper Darby, Pennsylvania	[REDACTED]	PHOTOS	Case: Other (Unreliable Rpt)
1200720	Cincinnati, Ohio	[REDACTED]	PHOTOS	Photos: Insufficient Data
1200820	Tipp City, Ohio	[REDACTED]		Case: Insufficient Data
1200921	Van Nuys, California	[REDACTED]		Photo: Insufficient Data
1201021	Nashville, Tennessee	Multiple		Aircraft
				Other (Missile)
				Satellite

ADDITIONAL INFORMATION ON SIGHTINGS (NOT CASES)

DATE	LOCATION	SOURCE	REMARKS
13	Southbridge, Massachusetts	[REDACTED]	(Flares)
13	Wellsfleet, Massachusetts	[REDACTED]	
14-15	Western New York	Military Letter	
19	Oklahoma	Military	Balloon

22 - 30 September 1967 Sightings

DATE	LOCATION	OBSERVER	EVALUATION
12012	22 Youngstown, Ohio	[REDACTED]	Insufficient Data
12013	22 Lebanon, Ohio	Multiple	Astro (Venus)
12014	22 Dayton, Ohio	[REDACTED]	Insufficient Data
12015	22 Cincinnati, Ohio	[REDACTED]	Insufficient Data
12016	22 Mountain Lakes, New Jersey	[REDACTED]	Astro (Venus)
12017	22 Fort Collins, Colorado	[REDACTED]	Other (Birds)
12018	23 Dayton, Ohio	Multiple	Aircraft
12019	23 Janesville, Iowa	Multiple	Insufficient Data
12020	24 San Angelo, Texas	[REDACTED]	Insufficient Data
12021	24 Dayton, Ohio	Multiple	Insufficient Data
12022	25 Elmhurst, New York	[REDACTED]	Other (Conflicting Data)
12023	25 Garfield, New Jersey	[REDACTED]	Other (Conflicting Data)
12024	25 Teller, Alaska	[REDACTED]	Astro (Arcturus)
12025	25 Salt Lake City, Utah	[REDACTED]	Aircraft
12026	26 Fairborn, Ohio	[REDACTED]	Aircraft
12027	27 Coast of S Carolina & Georgia	Multiple	Insufficient Data
12028	28 Crestview, Milton, Florida	[REDACTED]	Insufficient Data
12029	28 Nelson, Nevada	Multiple	Other (Conflicting Data)
12030	29 Dayton, Ohio	[REDACTED]	Aircraft w/afterburner
12031	30 Lakewood, Colorado	[REDACTED]	Balloon
12032	30 Ithaca, New York	Multiple	Balloon

ADDITIONAL INFORMATION ON SIGHTINGS (NOT CASES)

DATE	LOCATION	SOURCE	REMARKS
12033	21 Lowell, Michigan	Photographer (photos)	
23	Rochester, New York	[REDACTED]	
29	Ontario, Canada	[REDACTED] (photos)	Fake Photographs

1 - 7 OCTOBER 1967 SIGHTINGS

<u>DATE</u>	<u>LOCATION</u>	<u>OBSERVER</u>	<u>EVALUATION</u>
12034 Oct	Newfield, New York	[REDACTED]	Other (UNRELIABLE REPORT)
12035 Oct	Tipp City, Ohio	[REDACTED]	INSUFFICIENT DATA
12036 1	Queens, New York	[REDACTED]	AIRCRAFT W/ADVERTISING SIGN
12037 2	Cold Springs, New York	[REDACTED]	Other (REFLECTION)
12038 2	Xenia, Ohio	[REDACTED]	AIRCRAFT
12039 3	Eastern United States	Multiple	Other (BARIUM CLOUD RELEASE)
12040 4	New York, New York	[REDACTED]	SATELLITE (ECED I)
12041 4	Carmel, Washington	[REDACTED]	INSUFFICIENT DATA
12042 4	Morgantown, West Virginia	Multiple	INSUFFICIENT DATA
12043 4	Lawrenceburg, Indiana	[REDACTED]	SATELLITE (ECED I)
12044 4	Windsor, Connecticut	Multiple	INSUFFICIENT DATA
12045 5	Liverpool, New York	[REDACTED]	Other (CONFLICTING DATA)
12046 5	Duluth AFB, Minnesota	Military, Civilian	Astro (STAR/PLANET)
12047 6	Denver, Colorado	Civilian	BALLOON
12048 6	Cincinnati, Ohio	Multiple	BALLOON
12049 6-7	Cincinnati, Ohio	[REDACTED]	INSUFFICIENT DATA
12050 6	Middlesex, New Jersey	[REDACTED]	AIRCRAFT
12051 6	Vandenberg AFB, California	Military (RADAR)	Visual: Other (MIRAGE) Radar: Other (1. BIRDS) (2. ANOMALOUS PROPAGATION)
12052 7	Omaha, Nebraska	[REDACTED] (PHOTO)	Sighting: AIRCRAFT Photo: INSUFFICIENT CLARITY

ADDITIONAL REPORTED SIGHTINGS (NOT CASES)

<u>DATE</u>	<u>LOCATION</u>	<u>SOURCE</u>	<u>EVALUATION</u>
Oct	Queens, New York	[REDACTED]	
Oct	Louisville, Kentucky	Anonymous (Photographs)	
Oct	Hanaker, Va.	[REDACTED]	
2	Ipswich, Massachusetts	[REDACTED]	
3	Bay Shore, New York	[REDACTED]	BARIUM CLOUD RELEASE
3	Cambridge, Massachusetts	[REDACTED]	
3	Brook, New York	[REDACTED]	
3	Farmingham, Massachusetts	[REDACTED]	
3	Elizabeth, New Jersey	[REDACTED]	
4	Turkey	Military	
4	Middletown, Ohio	[REDACTED]	
7	Pacific	Military	
7	Mount Prospect, Illinois	Newspaper	
7	British Columbia	[REDACTED] (Ltr)	

8 - 20 OCTOBER 1967 SIGHTINGS

<u>DATE</u>	<u>LOCATION</u>	<u>OBSERVER</u>	<u>EVALUATION</u>
120599	Deer, Colorado	[REDACTED]	Other (BIRDS)
120599	Tucson, Arizona	[REDACTED]	Other (HOAX)
1205610	Des Moines, Iowa	[REDACTED]	Astro (STAR/PLANET)
120570	Colorado	[REDACTED]	Other (UNRELIABLE REPORT)
120571	Iowa	[REDACTED]	AIRCRAFT
120572	Mountain Natl Park, Colo	[REDACTED]	INSUFFICIENT DATA
120573	Terrace, New York	[REDACTED]	INSUFFICIENT DATA
120611	Lubbock, Texas	[REDACTED]	AIRCRAFT
1206412	Walton Beach, Florida	[REDACTED]	AIRCRAFT
1206512	Jefferson, Illinois	[REDACTED]	AIRCRAFT
1206713	La. Charles, Louisiana	[REDACTED]	AIRCRAFT
1206714	Trinity, Iowa	[REDACTED]	BALLOON
1206715-20	Thibodaux, Louisiana	[REDACTED]	INSUFFICIENT DATA
1206717	Gulf Breeze, Florida	[REDACTED]	INSUFFICIENT DATA
1206818	Osceola, Iowa	[REDACTED]	BALLOON
1206919	La. Charles, Louisiana	[REDACTED]	1. Astro (SATURN)
120701	Corpus Christi, Texas	[REDACTED]	2. AIRCRAFT
120711-23	Corpus Christi-Robstown, Texas	[REDACTED]	UNIDENTIFIED
12072	Martinsburg West Virginia	[REDACTED]	INSUFFICIENT DATA
12073	Fairport, Ohio	[REDACTED]	Other (UNRELIABLE REPORT)
12074	Brooklyn, N.Y.	[REDACTED]	INSUFFICIENT DATA
12075-21	Wapakoneta, Ohio	[REDACTED] (PHOTOS)	Other (CONFLICTING DATA)
			Photo: FOREIGN MATTER ON FILM
			BALLOON

ADDITIONAL REPORTED SIGHTINGS (NOT CASES)

<u>DATE</u>	<u>LOCATION</u>	<u>SOURCE</u>	<u>EVALUATION</u>
120813	Madison, Indiana	[REDACTED]	
120813	Madison, New York	[REDACTED]	
120813	Madison, California	[REDACTED]	
120820	Madison, Colorado	[REDACTED]	
	Madison, Tennessee	[REDACTED]	Insulators on Guy Wire

21 - 31 October 1967 Sightings

<u>DATE</u>	<u>LOCATION</u>	<u>OBSERVER</u>	<u>RADAR</u>	<u>EVALUATION</u>
12077 21	Elytheville AFB, Arkansas	Military		1. Radar (Ground Targets) 2. Astro (Meteor)
12078 22	Dayton, Ohio	[REDACTED]		Balloon
12079 22	Ballerose, New York	[REDACTED]		Aircraft w/advertising sig.
12080 22	Milledgeville, Georgia	[REDACTED]	PHOTOS	Case: Other (Hoax)
12081 23	Covington, Kentucky	[REDACTED]		Photos: (Insufficient Data)
12082 24	Elytheville AFB, Arkansas	[REDACTED]		Insufficient Data
12083 24	Greenville, Ohio	[REDACTED]		Other (Burning Barn)
12084 25	Southern Mississippi	[REDACTED]		Insufficient Data
12085 25	Jasper, Alabama	[REDACTED]		Insufficient Data
12086 26	Fairfax, Virginia	[REDACTED]		Aircraft
12087 26	Pottstown, Pennsylvania	[REDACTED]		Insufficient Data
12088 28	Fort Ancient, Ohio	Multiple		Insufficient Data
12089 28	Dayton, Ohio	[REDACTED]		Other (Conflicting Data)
12090 28	Desota, Missouri	Multiple		Aircraft
12091 28	Desota, Missouri	[REDACTED]		Satellite
12092 28	Daly City, California	[REDACTED]		Satellite
12093 29	Spotsylvania, Virginia	[REDACTED]		Other (Birds)
12094 29-30	Farmersville, Ohio	[REDACTED]		Other (Birds)
12095 30	Carwood, New Jersey	[REDACTED]		Aircraft
12096 31	Denver, Colorado	[REDACTED]		Aircraft

ADDITIONAL INFORMATION ON SIGHTINGS (NOT CASES)

<u>DATE</u>	<u>LOCATION</u>	<u>SOURCE</u>	<u>REMARKS</u>
12097 21-23	Washington, D C	Smallwood	Army Exercise
24	Wake Island	Military	Satellite Decay

1 - 11 November 1967 Sightings

DA	LOCATION	OBSERVER	EVALUATION
Nov 5	South Carolina	[REDACTED]	Insufficient Data 12098
Nov 5	Wingley, South Carolina	[REDACTED]	Insufficient Data 12099
Nov 5	Shelbyville, Georgia	[REDACTED]	Insufficient Data 12100
Nov 5	Freeport, Illinois	[REDACTED]	Insufficient Data 12101
Nov 5	Lanning, Pa	[REDACTED]	Astro (Deneb) 12102
Nov 5	Dayton, Ohio	[REDACTED]	Astro (Star/Planet) 12103
Nov 5	Geneva, Alabama	[REDACTED]	Aircraft 12104
Nov 5	Parisburg, Ohio	[REDACTED]	Aircraft 12105
Nov 5	Wilberforce, Ohio	Multiple	Aircraft 12106
Nov 5	Manchester, New Hampshire	[REDACTED]	Insufficient Data 12107
Nov 5	Myrtle Beach, S Carolina	[REDACTED]	Insufficient Data 12108
Nov 5	allahassee, Florida	[REDACTED]	Aircraft 12109
Nov 5	Davenport, Iowa	[REDACTED]	Insufficient Data 12110
Nov 5	Farmersville, Ohio	[REDACTED]	Astro (Moon) 12111
Nov 5	Carwood, New Jersey	[REDACTED]	Other (Conflicting Data) 12112
Nov 5	Dayton, Ohio	[REDACTED]	Insufficient Data 12113
Nov 5	Pottstown, Pennsylvania	[REDACTED]	Other (Unreliable Report) 12114
Nov 5	Ardmore, Alabama	[REDACTED]	Aircraft 12115
Nov 5	California	[REDACTED]	Insufficient Data 12116
Nov 5	Omaha, Nebraska	Military	Insufficient Data 12117
Nov 5	Mytheville AFB, Arkansas	Military	Satellite (ECMO I.) 12118
Nov 5	Cincinnati, Ohio	[REDACTED]	Aircraft 12119
Nov 5	Kiamisburg, Ohio	Multiple	Aircraft 12120
Nov 5	Vanster, Ohio	[REDACTED]	Insufficient Data 12121
Nov 5	Collingdale, Pa	[REDACTED]	Insufficient Data 12122
Nov 5	North Olmsted, Ohio	[REDACTED] (RADAR)	Radar (Balloon) 12123

ADDITIONAL SIGHTINGS FOR INFORMATION ONLY (NOT CASES)

DA	LOCATION	SOURCE	REMARKS
Nov 5	Orlando, Florida	Newsreview	Flares
Nov 5	[REDACTED], Massachusetts	[REDACTED]	[REDACTED]
Nov 5	[REDACTED], New York	[REDACTED]	[REDACTED]
Nov 5	[REDACTED], Texas	[REDACTED]	[REDACTED]
Nov 5	[REDACTED], Germany	Military (photos)	Photos (Gd lights & Venus) 12124
Nov 5	[REDACTED], Canada	Military -	Satellite decay
Nov 5	[REDACTED], N Carolina	[REDACTED]	[REDACTED]
Nov 5	[REDACTED], Mexico	[REDACTED] (photos)	Photos (Iens Flares)
Nov 5	[REDACTED], Michigan	[REDACTED]	[REDACTED]

12 - 30 NOVEMBER 1967 SIGHTINGS

<u>DATE</u>	<u>LOCATION</u>	<u>OBSERVER</u>	<u>EVALUATION</u>
12125 12	Parasippany, New Jersey	[REDACTED] (PHOTO)	Photo: Other: (SMALL MAN MADE OBJECT)
12126 13	Springfield, Ohio	[REDACTED]	Visual: Other (HOAX)
12127 13	Cape Vincent, New York	[REDACTED]	INSUFFICIENT DATA
12128 13	Aiken, South Carolina	[REDACTED]	Other (GUNNERY FLARES)
12129 14	Fetersburg, Michigan	[REDACTED]	AIRCRAFT
12130 14-22	Bristol, Indiana	[REDACTED]	Other (CONFUSING DATA)
12131 15	Dayton, Ohio	[REDACTED]	Other (CONFUSING DATA)
12132 15	Kettering, Ohio	[REDACTED]	Astro (STARS/PLANETS)
12133 16	Ucon, Idaho	[REDACTED]	Astro (RIGEL)
12134 16	Hazard, Kentucky	[REDACTED]	Astro (METEOR)
12135 16	West Palm Beach, Florida	[REDACTED]	Astro (VENUS)
12136 18	Walcott, Iowa	[REDACTED]	INSUFFICIENT DATA
12137 18	Covington, Indiana	Multiple [REDACTED] (PHOTOS)	Astro (METEOR) VISUAL: Insuff Data PHOTO: Other (Light Source)
12138 19	Duluth, Minnesota	[REDACTED]	INSUFFICIENT DATA
12139 20	Superior, Wisconsin	[REDACTED]	INSUFFICIENT DATA
12140 20	Massachusetts	[REDACTED]	INSUFFICIENT DATA
12141 20	Athens, Ohio	[REDACTED]	BALLOON
12142 21	Milton, Wisconsin	[REDACTED]	INSUFFICIENT DATA
12143 21	Sar Angelo, Texas	[REDACTED]	AIRCRAFT
12144 21	Farmington, Wisconsin	Multiple [REDACTED]	Astro (VENUS)
12145 23	Dayton, Ohio	Multiple [REDACTED]	BALLOON
12146 24	Dayton, Ohio	Multiple [REDACTED]	BALLOON
12147 26	Dayton Ohio	[REDACTED]	AIRCRAFT
12148 27	Las Vegas, Nevada	[REDACTED]	AIRCRAFT
12149 27	Mason, Texas	[REDACTED]	1. SATELLITE 2. Astro (STAR)
12150 28	Asland, Kentucky	[REDACTED]	AIRCRAFT
12151 28	Kettering, Ohio	[REDACTED]	Astro (SIRIUS)
12152 30	Syracuse, New York	[REDACTED]	Astro (BETELGEUSE)
12153 30	Burmetown, South Carolina	[REDACTED]	Astro (SIRIUS)

ADDITIONAL REPORTED SIGHTINGS (NOT CASES)

<u>DATE</u>	<u>LOCATION</u>	<u>SOURCE</u>	<u>EVALUATION</u>
12154	12 Manila	Military	
	12 Massachusetts	[REDACTED]	
	23 Bulgaria	[REDACTED]	
	26 Boston, Massachusetts	[REDACTED]	
	28 Massachusetts	[REDACTED]	
30	Canada	[REDACTED]	

1 - 11 December 1967 Sightings

<u>DATE</u>	<u>LOCATION</u>	<u>OBSERVER</u>	<u>EVALUATION</u>
12/55 1	Perth Amboy, New Jersey	Multiple	Balloon
12/56 2	Dallas, Texas	[REDACTED]	Other (Clouds)
12/57 3	Buckley AFB Base, Colorado	[REDACTED]	Insufficient Data
12/58 3	Lemoore, California	[REDACTED]	Satellite (ECRO I)
12/59 4	Aiken AFS, South Carolina	Civilian	Astro (Stars/Planets)
12/60 4	Franklin, Indiana	[REDACTED]	Other (Unreliable Report)
12/61 6	North Culler, Maine	[REDACTED]	Insufficient Data
12/62 6	Richmond, Indiana	Civilian	Insufficient Data
12/63 7	Bellevue, Ohio	Multiple	Aircraft
12/64 7	Amanda, Ohio	[REDACTED]	Insufficient Data
12/65 7	Honolulu, Hawaii	[REDACTED]	Aircraft
12/66 8	Springfield, Ohio	Multiple	Balloon
12/67 10	Bucks Harbor AFS, Maine	Military, Civilian	Insufficient Data
12/68 10	Valley Station, Kentucky	[REDACTED]	Balloon
12/69 11	Springfield, Ohio	[REDACTED]	Insufficient Data

ADDITIONAL INFORMATION ON SIGHTINGS (NOT CASES)

<u>DATE</u>	<u>LOCATION</u>	<u>SOURCE</u>	<u>REMARKS</u>
12/70 { 5 8 11	Marcella, New Jersey	[REDACTED]	
	Pooli, Pennsylvania		
	Germany		

[REDACTED FOOTER]

12 - 31 December 1967 Sightings

DATE	LOCATION	OBSERVER	EVALUATION
12/71 12	Tyler, Texas	[REDACTED]	Aircraft
12/72 12	Suffield, Ohio	[REDACTED]	Insufficient Data
12/73 12	Dayton, Ohio	[REDACTED]	Astro (Meteor)
12/74 13	Duluth, Minnesota	[REDACTED]	Astro (Star/Planet)
12/75 14	Bradford, Massachusetts	[REDACTED]	Other (Confusing De)
12/76 14	Dayton, Ohio	[REDACTED]	Other (Searchlight)
12/77 14	Aiken, South Carolina	[REDACTED]	Balloon
12/78 17	Dayton, Ohio	[REDACTED]	Astro (Venus)
12/79 19	Mahomet, Illinois	[REDACTED]	Other (Unreliable R)
12/80 19	Artesia, New Mexico	[REDACTED]	Insufficient Data
12/81 20	Ventnor, New Jersey	[REDACTED]	Photos: Insuf Data
12/82 23	Edwards AFB, California	[REDACTED]	negs not re:
12/83 24	Dayton, Ohio	[REDACTED]	Balloon
12/84 26	Crossville, Tennessee	[REDACTED]	Insufficient Data
12/85 28	Richardson, Texas	[REDACTED]	Insufficient Data
12/86 29	Aiken, South Carolina	[REDACTED]	Balloon
12/87 29	Cynthiana, Kentucky	[REDACTED]	Insufficient Data
12/88 31	Stamford, Connecticut	[REDACTED]	Sighting: Other (Ho)
12/89 31	Ronaker, Virginia	[REDACTED]	Photo: Small Man Mac
		[REDACTED]	Insufficient Data
		[REDACTED]	Insufficient Data

ADDITIONAL INFORMATION ON SIGHTINGS (NOT CASES)

DATE	LOCATION	SOURCE	REMARKS
12	Atlantic	Military	
20	Lansing, Michigan (missing)	[REDACTED]	
22	McLean, Virginia	[REDACTED] (photos)	Fake Photo
28	Sacramento, California	[REDACTED]	
28	Oakland, California	[REDACTED]	
29	Mobile, Alabama	Sky & Telescope	Meteor

1 - 15 JANUARY 1968 SIGHTINGS

<u>DATE</u>	<u>LOCATION</u>	<u>OBSERVER</u>	<u>EVALUATION</u>
Jan	Elizabeth City, North Carolina	[REDACTED]	CONFUSING DATA 12191
1	Cincinnati, Ohio	[REDACTED]	BALLOON 12192
2	Castle Rock, Colorado	[REDACTED]	BALLOON 12193
5	Osgood, Indiana	[REDACTED]	INSUFFICIENT DATA 12194
7	Bourbon, Missouri	[REDACTED]	Other (UNRELIABLE REPORT) 12195
8	Hawaii	[REDACTED]	Astro (JUPITER) 12196
10	Eaton, Ohio	[REDACTED]	INSUFFICIENT DATA 12197
10	Newburgh, New Jersey	[REDACTED]	BALLOON 12198
10	Islip Terrace, New York	[REDACTED]	INSUFFICIENT DATA 12199
11	Mayville, Oregon	[REDACTED]	Astro (SIRIUS) 12200
12	Hiller, Pennsylvania	[REDACTED]	INSUFFICIENT DATA 12201
12	Westport, Connecticut	[REDACTED]	AIRCRAFT 12202
14	Torrance, California	[REDACTED]	AIRCRAFT 12203
15	Dayton, Ohio	[REDACTED]	INSUFFICIENT DATA 12204

ADDITIONAL REPORTED SIGHTINGS (NOT CASES)

<u>DATE</u>	<u>LOCATION</u>	<u>SOURCE</u>	<u>EVALUATION</u>
10	Aurora, Indiana	[REDACTED]	} 12205
12	Freeville, New York	[REDACTED]	
15	Maricopa, Arizona	[REDACTED]	

16 - 31 JANUARY 1968 SIGHTINGS

<u>DATE</u>	<u>LOCATION</u>	<u>OBSERVER</u>	<u>EVALUATION</u>
12206-16	Canaan, New Hampshire	[REDACTED]	INSUFFICIENT DATA
12207 20	Portland, Maine	[REDACTED]	Other (UNRELIABLE REPORT)
12208 23	Columbus, Ohio	[REDACTED]	AIRCRAFT
12209 23-24	Edwards AFB, California	[REDACTED]	BALLOON W/ATTACHED LIGHT
12210 24	Calhoun Co., Michigan	[REDACTED]	Other (SATELLITE DECAY)
12211 24	Annapolis, Maryland	[REDACTED]	Other (REFLECTION OF SEARCH-LIGHT)
12212-25	Dayton, Ohio	[REDACTED]	INSUFFICIENT DATA
12213 25	Dayton, Ohio	[REDACTED]	INSUFFICIENT DATA
12214 27	Upper Darby, Pennsylvania	[REDACTED]	Other (UNRELIABLE REPORT)
12215 27	100 mi W. of Milwaukee, Wisc.	[REDACTED]	Astro (BOLIDE)
12216 27	Ohio, Kentucky, Virginia	[REDACTED]	Astro (METEOR)
12217 30	Dayton, Ohio	[REDACTED]	INSUFFICIENT DATA

ADDITIONAL REPORTED SIGHTINGS (NOT CASES)

<u>DATE</u>	<u>LOCATION</u>	<u>SOURCE</u>	<u>EVALUATION</u>
12217-18	Ipswich, Massachusetts	[REDACTED]	
12218 20	Cypress Gardens, Florida	[REDACTED]	(PHYS SPEC)
12218 20	Youngstown, Ohio (mississippi)	[REDACTED]	(PHOTOS)
12218 25	Tulare, California	[REDACTED]	
12218 27	Hancock Field, N. Y.	[REDACTED]	
12218 31	Balboa, Canal Zone	[REDACTED]	

1 - 9 FEBRUARY 1968 SIGHTINGS

<u>DATE</u>	<u>LOCATION</u>	<u>OBSERVER</u>	<u>EVALUATION</u>
Feb.	Fostoria, Ohio	[REDACTED]	Other (UNRELIABLE REPORT) 12219
Feb.	Miami, Florida	[REDACTED]	INSUFFICIENT DATA 12220
Feb.	Cincinnati, Ohio	[REDACTED]	Astro (METEOR) 12221
2 or 3	Vista, California	[REDACTED]	BALLOON 12222
4	Redlands, California	[REDACTED]	AIRCRAFT 12223
4	Medway, Ohio	[REDACTED]	INSUFFICIENT DATA 12224
4	Appleton, Wisconsin	[REDACTED]	AIRCRAFT 12225
4	Dayton, Ohio	[REDACTED]	Astro (ARCTURUS) 12226
5	Maysville, Kentucky	[REDACTED]	Astro (ARCTURUS) 12227
6	Edwards AFB, California	[REDACTED]	Astro (JUPITER) 12228
6	Miamisburg, Ohio	[REDACTED]	Astro (ALTAIR) 12229
6	Fayetteville, North Carolina	[REDACTED]	AIRCRAFT 12230
6	Toledo, Ohio	[REDACTED]	INSUFFICIENT DATA 12231
6	Walker, Minnesota	[REDACTED]	INSUFFICIENT DATA 12232
7	Jeffersonville, Bowersville, Ohio	[REDACTED]	Astro (STARS/PLANETS) 12233
7	Dayton, Ohio	[REDACTED]	SATELLITE 12234
9	Groveton, Missouri	[REDACTED]	UNIDENTIFIED 12235
9	Clewiston, Florida	[REDACTED]	Other (CONFLICTING DATA) 12236

ADDITIONAL REPORTED SIGHTINGS (NOT CASES)

<u>DATE</u>	<u>LOCATION</u>	<u>SOURCE</u>	<u>EVALUATION</u>
Feb.		News Clipping	} 12237
Feb.	Australia	[REDACTED]	
3		[REDACTED]	

10 - 29 FEBRUARY 1968 SIGHTINGS

<u>DATE</u>	<u>LOCATION</u>	<u>OBSERVER</u>	<u>EVALUATION</u>
12238 14	Garden City, Michigan	[REDACTED]	Satellite (ECHO II)
12239 15	Norfolk, Massachusetts		Aircraft
12240 16	Citrus Heights, California		Aircraft
12241 17-18	Miami, Florida		Balloon
12242 18	Lyndhurst, Ohio		Insufficient Data
12243 20, 21	Avon, New York		Other (UNRELIABLE R)
12244 23	Evansville, Illinois		Satellite
12245 23	Cincinnati, Ohio		Balloon
12246 25	Waco, Texas		Satellite (ECHO I)
12247 26	Irvington, New York	Balloon	

ADDITIONAL REPORTED SIGHTINGS (NOT CASES)

<u>DATE</u>	<u>LOCATION</u>	<u>SOURCE</u>	<u>EVALUATION</u>
12	Columbia	Memo	
15	Wilmington, Delaware	Green 164	
17	Atlantic	Flight Crew Member Report	
18	Vashon Island	Ltr	
19	Logan, Ohio	Ltr & Newsclipping	
21-22	Wallops Island, Virginia	News Release	
25	Puerto Rico	Sky and Telescope	
25	Bristol, Pennsylvania	Green 164	
25	San Francisco, California	FTD Pm 164	
29	Cape Canaveral, Florida	Ltr & Newsclippings	

1 - 6 MARCH 1968 SIGHTINGS

DATE	LOCATION	OBSERVER	EVALUATION
12249	Mar or Apr Dayton, Ohio	[REDACTED]	Other (CONFLICTING)
12250	Mar Wilmington, Delaware	[REDACTED]	Vis: Insufficient
12251	1 Albuquerque, New Mexico	[REDACTED] (PHOTO)	Photo: Insufficient
12252	1 Rossburg, Ohio	[REDACTED]	Other (SATELLITE)
12253	2 Fryeburg, Maine	[REDACTED]	Other (CONFLICTING)
12254	3 12253A Northeastern United States (FOLDER) Multiple	[REDACTED]	Other (SATELLITE)
12255	3 Austin, Pennsylvania	[REDACTED]	Insufficient Data
12256	3 Between Corpus Christi and Robstown, Texas	[REDACTED]	Other (UNRELIABLE)
12257	3 Dayton, Ohio	[REDACTED]	Aircraft
12258	4 Worthington, Ohio	[REDACTED]	Aircraft
	4 Davenport, Iowa	[REDACTED] (PHOTO)	Vis: Other (UNRELIABLE)
12259	4 Dayton, Ohio	[REDACTED]	Photo: Insufficient
12260	4 Fairborn, Ohio	[REDACTED]	Insufficient Data
12261	4 Bay City, Michigan	[REDACTED]	Astro (STARS/PLAN)
12262	5 Dayton, Ohio	[REDACTED]	Balloon
12263	5 Dayton, Ohio	[REDACTED]	Insufficient Data
12264	6 Kettering, Ohio	[REDACTED]	Aircraft
12265	6 Amarillo, Texas	[REDACTED]	Insufficient Data
12266	6 Centerville, Ohio	[REDACTED]	Aircraft
12267	6 Dayton, Ohio	[REDACTED]	Astro (STARS/PLAN)
12268	6 Tarenton, Pennsylvania	[REDACTED]	Aircraft
12269	6 Pleasant Valley, Ohio	[REDACTED]	Insufficient Data
12270	6 Traverse City, Michigan	Multiple	Aircraft Astro (STARS/PLAN)

ADDITIONAL REPORTED SIGHTINGS (NOT CASES)

DATE	LOCATION	SOURCE	EVALUATION
12271	Mar Cottage Grove, Oregon	Newsclipping	
	Mar Indianapolis, Indiana	Ltr	
	Mar&Apr New York	Ltr	

(*) SEPARATE FOLDER

7 3. MARCH 1969 SIGNINGS

<u>DATE</u>	<u>LOCATION</u>	<u>OBSERVER</u>	<u>EVALUATION</u>
6	Office		Insufficient Data 12274
7	Office		Insufficient Data 12275
14	Office		Other (OTHER SIGNING DATA) 12276
15	North Carolina		Insufficient Data 12277
16	Florida		Insufficient Data 12278
17	Tennessee		Insufficient Data 12279
18	Ohio		Insufficient Data 12280
19	Ohio		Insufficient Data 12281
20	Ohio		Insufficient Data 12282
21	Ohio		Other (HOAX) 12283
22	Ohio		Insufficient Data 12284
23	Ohio, North Carolina		Aircraft (ADVERTISING SIGN) 12285
24	Ohio		Other (UNRELIABLE REPORT) 12286
25	Ohio		Other (SATELLITE DECAY) 12287
26	Ohio		Other (PSYCHOLOGICAL) 12288
27	Ohio	Aircraft 12289	
28	Ohio	Insufficient Data 12290	
29	Ohio	Other (UNRELIABLE REPORT) 12291	
30	Ohio	Insufficient Data 12292	
31	Ohio	Insufficient Data 12293	
1	Ohio	Insufficient Data 12294	
2	Ohio	Other (UNRELIABLE REPORT) 12295	
3	Ohio	Insufficient Data 12296	
4	Ohio	Other (UNRELIABLE REPORT) 12297	
5	Ohio	Other (UNRELIABLE REPORT) 12298	

ADDITIONAL REPORTS (SEE PAGE 6)

SOURCES

EVALUATION

} 12248

1 - 15 APRIL 1968 SIGHTINGS

DATE	LOCATION	OBSERVER	EVALUATION
12299	April		
12300	1		Astro (METEOR)
12301	1		Insufficient Data
12302	2		Insufficient Data
			Aircraft (W/ADVERTISING SIGN)
12303	4		Astro (MOON)
12304	4		Astro (MARS)
12305	5		Astro (GREEN METEOR)
12306	6&13		Aircraft (W/ADVERTISING SIGN)
12307	8		Other (UNRELIABLE REPORT)
12308	8		Aircraft
12309	9		Balloon
12310	9		Astro (STARS/PLANETS)
12311	10		Insufficient Data
12312	12		Astro (METEOR)
12313	12		Insufficient Data
12314	12		Insufficient Data
12315	12		Insufficient Data
12316	12		Aircraft
12317	15		Insufficient Data
12318	15		Other (SATELLITE DECAY)
			Satellite

ADDITIONAL REPORTED SIGHTINGS (NOT CASES)

DATE	LOCATION	SOURCE	EVALUATION
Apr	West New York, New Jersey	Green 164	
Apr	Warren, Michigan	Green 164	
2	Holloman AFB, New Mexico	Memo	
12319	4		
	Thunderbold, Georgia	Ltr	
9	Idyllwild Junction, Riverside, Calif	Green 164	
10	Ipswich, Massachusetts	Data Sheet	
10	Ipswich, Massachusetts	Data Sheet	
10	Massachusetts	Data Sheet	
12	Hamilton, Massachusetts	NICAP	
14	Severly, Massachusetts	NICAP	
14	Albery, California	Ltr	

16 - 27 APRIL 1968 SIGHTINGS

<u>DATE</u>	<u>LOCATION</u>	<u>OBSERVER</u>	<u>EVALUATION</u>
16	Gastonia North Carolina	[REDACTED]	Satellite (ECHO I) /2320
16-19	Winona, Mississippi	[REDACTED]	Other (UNRELIABLE REPORT) /2321
17	Mania North Dakota	[REDACTED]	Phys S: (Ordinary Metal /2323 Composition)
19	24.1- 83.32W (Atlantic)	Military	Satellite Debris /2324
19	Natrons, Pennsylvania	[REDACTED]	Satellite (ECHO I) /2325
20	Cincinnati, Ohio	[REDACTED]	Astro (JUPITER) /2326
20	Springfield, Ohio	[REDACTED]	Satellite /2327
21	Kettering, Ohio	[REDACTED]	Aircraft /2328
23	San Bernardino, California	[REDACTED]	Insufficient Data /2329
23	Pacific	Military	Satellite /2330
25	Vadaska, Minnesota	[REDACTED]	Balloon /2331
26	Dayton, Ohio	[REDACTED]	Insufficient Data /2332
26	Palo Alto, California	[REDACTED]	Balloon /2333
27	Arcanum, Ohio	[REDACTED]	Insufficient Data /2334
27	NEW YORK	[REDACTED]	/2335

ADDITIONAL REPORTED SIGHTINGS (NOT CASES)

<u>DATE</u>	<u>LOCATION</u>	<u>SOURCE</u>	<u>EVALUATION</u>
18	Fitchburg, Massachusetts	Green 164	} 12336
17	Hamilton, Massachusetts	NICAP	
17	Waltham, Massachusetts	NICAP	
19	Ipswich, Massachusetts	NICAP	
20	Malden, Massachusetts	NICAP	
30	Ipswich, Massachusetts	NICAP	

1-31 MAY 1968 SIGHTINGS

<u>DATE</u>	<u>LOCATION</u>	<u>OBSERVER</u>	<u>EVALUATION</u>
May	Columbia, South Carolina	[REDACTED] (PHOTO)	Other (WATER SPOTS) 12337
2	Kettering, Ohio	[REDACTED]	Insufficient Data 12338
5	Dayton, Ohio	[REDACTED]	Astro (METEOR) 12339
8	Garrett, Indiana	[REDACTED]	Other (CONFLICTING DATA) 12340
9	Vandalia, Ohio	[REDACTED]	Insufficient Data 12341
9	Dayton, Ohio	[REDACTED]	Insufficient Data 12342
12	Dayton, Ohio	[REDACTED]	Insufficient Data 12343
12-18	Bowler, Wisconsin	[REDACTED]	Insufficient Data 12344
14	Dayton, Ohio	[REDACTED]	Insufficient Data 12345
18	Clewiston, Florida	[REDACTED]	Other (UNRELIABLE REPORT) 12346
19	Covington, Kentucky	[REDACTED]	Insufficient Data 12347
20	Duluth, Minnesota	[REDACTED]	Balloon 10348
31	Near Philippines	Military	Astro (METEOR) 12349
31	Wyoming, Ohio	[REDACTED]	Balloon 12350
31	Albuquerque, New Mexico	[REDACTED]	12351

ADDITIONAL REPORTED SIGHTINGS (NOT CASES)

<u>DATE</u>	<u>LOCATION</u>	<u>SOURCE</u>	<u>EVALUATION</u>
7	Brigham City, Utah	Ltr	} 12351
7-15	Dayton, Ohio	Ltr	
11	Dayton, Ohio	Newspaper clipping	
20	Hegins, Pennsylvania	[REDACTED] 164	
22	Verona, California	Memo	
22	Daytona Beach, Florida	[REDACTED] 164	
29	Mosinee, Wisconsin	Ltr	

1 - 16 JUNE 1968 SIGHTINGS

<u>DATE</u>	<u>LOCATION</u>	<u>OBSERVER</u>	<u>EVALUATION</u>
JUN	<u>REMIANCE WYOMING</u>		
4	East Northport, New York	[REDACTED]	Insufficient Data 12853
4	Centerville, Ohio	[REDACTED]	Insufficient Data 12354
8	Brooklyn, New York	[REDACTED]	Other (UNRELIABLE REPORT) 12855
9	Milton-Freswater, Oregon	[REDACTED]	Aircraft 12356
11	Fairborn, Ohio	[REDACTED]	Other (SUN SPOT) 12357
12	Oak Lawn, Illinois	[REDACTED]	Insufficient Data 12358
13	Wilmsington, Ohio	[REDACTED]	Insufficient Data 12359
13	Dayton, Ohio	[REDACTED]	Aircraft 12360
14	Havertown, Pennsylvania	[REDACTED]	Insufficient Data 12361
14	Sterling, Idaho	[REDACTED]	Astro (CAPLIA) 12362
16	Dayton, Ohio	Multiple [REDACTED]	Balloon 12363

ADDITIONAL REPORTED SIGHTINGS (NOT CASES)

<u>DATE</u>	<u>LOCATION</u>	<u>SOURCE</u>	<u>EVALUATION</u>
Summer	Napoleon, Michigan	Ltr	} 12864
Jun	Linthicum, Maryland	Ltr	
Jun	Canada	Memo	
Jul	Bellflower, California	Ltr	
1627	Oakland, California	AF Pm 117	
2	Columbus, Ohio	Newsclipping	
10	Columbus, Ohio	Ltr	

17 - 30 JUNE 1968 SIGHTINGS

<u>DATE</u>	<u>LOCATION</u>	<u>OBSERVER</u>	<u>EVALUATION</u>
17	Brandonston, Florida	[REDACTED]	Other (SATELLITE DEBRIS DECAY) 12365
18	Ashland, Wisconsin	[REDACTED]	Other (AERIAL FLARES) 12366
18 or 19	Rocky, Oklahoma	[REDACTED]	Other (CONFLICTING DATA) 12367
19	Dayton, Ohio	[REDACTED]	Aircraft 12368
20	Indianapolis, Indiana	Multiple	Insufficient Data 12369
21	Flushing Queens, New York	[REDACTED] (PHOTO)	Insufficient Data 12370
21	Walbush, Illinois	[REDACTED]	Other (CONFLICTING DATA) 12371
22 Jun-Jul	Dayton, Ohio (FOLDER) Separate folder	Multiple	Aircraft (W/ADVERTISING SIGN) 12381
22	Marietta, Ohio	[REDACTED]	Other (CONFLICTING DATA) 12382
23	Rego Park, New York	[REDACTED]	Other (UNRELIABLE REPORT) 12383
24	Cleveland, Ohio	[REDACTED]	Other (UNRELIABLE REPORT) 12384
24	Davenport, Iowa	[REDACTED] (PHOTO)	Vis: Other (HOAX) 12375 Photo: Other (SMALL MAN-MADE OBJECT)
26	Wausau, Wisconsin	[REDACTED]	Insufficient Data 12376
26	Dayton, Ohio	[REDACTED]	Insufficient Data 12377
28	Auburn, Washington	[REDACTED]	Satellite 12378
30	New Albany, Indiana	[REDACTED]	Aircraft 12379

ADDITIONAL REPORTED SIGHTINGS (NOT CASES)

<u>DATE</u>	<u>LOCATION</u>	<u>SOURCE</u>	<u>EVALUATION</u>
22	Haverhill, Massachusetts	Green 164	} 12380
24	Miami, Florida	Ltr	
26	Medford, Oregon	[REDACTED]	
29	Gosport, Indiana	Memo	
29	Pisgah, Maryland	Sky and Telescope	
30	Cortland, New York	Green 164	

1 - 10 JULY 1968 SIGHTINGS

<u>DATE</u>	<u>LOCATION</u>	<u>OBSERVER</u>	<u>EVALUATION</u>
12382	Jul Bellbrook, Ohio	[REDACTED]	Insufficient Data
12383	Jul Tolland, Massachusetts	[REDACTED]	Other (CONFLICTING)
12384	Jul Thousand Palms, California	[REDACTED]	Other (UNRELIABLE)
12385	Jul&Aug Brooklyn, New York	Multiple	Other (UNRELIABLE)
12386	Jul&Aug Dayton, Ohio	[REDACTED]	Other (CONFLICTING)
12387	1 Dayton, Ohio	[REDACTED]	Insufficient Data
12388	1 Shepherdsville, Kentucky	[REDACTED]	Insufficient Data
12389	1 Near New Philadelphia, Ohio	[REDACTED]	Other (PAPER IN WI)
12390	2 Tucson, Arizona	[REDACTED]	Balloon
12391	2 Pennsylvania, Ohio	Multiple	Astro (METEOR)
12392	3 Kingsville, Ohio	[REDACTED]	Satellite
12393	6 Clayton, Ohio	[REDACTED]	Insufficient Data
12394	6 Dayton, Ohio	[REDACTED]	Insufficient Data
12395	7 Medford, Oregon	[REDACTED]	Other (CONFLICTING)
12396	7 Woodridge, New York	[REDACTED]	Satellite (ECHO II)
12397	7 New Britain, Connecticut	[REDACTED]	Astro (STARS/PLANE)
12398	8 Johnston, Rhode Island	[REDACTED]	Insufficient Data
12399	8 Andover, Massachusetts	[REDACTED]	Aircraft

ADDITIONAL REPORTED SIGHTINGS (NOT CASES)

<u>DATE</u>	<u>LOCATION</u>	<u>SOURCE</u>	<u>EVALUATION</u>
Jul	Dayton, Ohio	Newsclipping	
Jul	Boulder, Colorado	Newsclipping	
1	New York, New York	Ltr	
12400 6	Pacific	Message	
7	Canada	FTD Form 164	
7	Seattle, Washington	Newsclipping	
29		Memo	
1-14	Daily Weather maps		

11 - 25 JULY 1968 SIGHTINGS

<u>DATE</u>	<u>LOCATION</u>	<u>OBSERVER</u>	<u>EVALUATION</u>
12401 11 12402 11	South Zanesville, Ohio Eielson AFB, Alaska	[REDACTED] Multiple (RADAR)	Other (FLARE FLICKS LIGHTNING BUC Vis: Astro (MOON) Radar Other (ANOMAL PROPAGA
12403 12 12404 12 12405 12 12406 17 12407 17 12408 18 12409 19 12410 20 12411 20 12412 20 12413 20 12414 20 12415 20	Thousand Palms, California Pt Benning, Georgia Omaha, Nebraska Springfield, Ohio Dayton, Ohio Mt Angel, Oregon Lima, Ohio Huntington, New York Kettering, Ohio Litchfield, Ohio Springfield, Massachusetts Yellow Springs, Ohio Seven Hills, Ohio	[REDACTED]	Other (UNRELIABLE RE Insufficient Data Aircraft Aircraft Satellite Insufficient Data Insufficient Data Insufficient Data Aircraft Insufficient Data Satellite (ECHO II) Insufficient Data Other (POSSIBLE REPI OF SUNLIGHT FROM AIF Aircraft Insufficient Data Vis: Other (CONFLICT DATA) Photo: Other (SMALL MADE OBJECT) Phys S Other (PHNIC LIKE GLAI
12416 21 12417 21 12418 23	Garfield, New Jersey Las Vegas, Nevada Southampton, New York	[REDACTED] (PHOTO) (PHYSICAL S)	

ADDITIONAL REPORTED SIGHTINGS (NOT CASES)

<u>DATE</u>	<u>LOCATION</u>	<u>SOURCE</u>	<u>EVALUATION</u>
17 18 19 20 20 21 21 25	Johnstown, Pennsylvania Logan, Ohio Grafton, West Virginia Dayton, Ohio Waltham, Massachusetts Portsmouth, Ohio Buenos Aires Laredo, Texas South Hero, Vermont	[REDACTED] Newsclipping Newsclipping Note Ltr Newsclipping Newsclipping Ltr [REDACTED]	
12419	Don't know		

26 - 31 JULY 1968 SIGHTINGS

<u>DATE</u>	<u>LOCATION</u>	<u>OBSERVER</u>	<u>EVALUATION</u>
12420 26	Bridge City, Texas		Insufficient Data
12421 28	Cuming County, Nebraska		Other (PLASMA)
12422 28	Attenista, Virginia		Astro (MOON)
12423 28	Iowa City, Iowa		Aircraft
12424 28	Pottstown, Pennsylvania		Balloon
12425 28	Sierra Vista, Arizona		Insufficient Data
12426 28	Chicago, Illinois		Satellites
12427 29	Northridge, Ohio		Insufficient Data
12428 29	Kettering, Ohio		Insufficient Data
12429 29	Medway, Ohio		Insufficient Data
12430 30	Singhanton, New York		Insufficient Data
12431 31	Bridge City, Texas		Insufficient Data
12432 31	Boise, Idaho		Satellite
12433 31	Antigo, Wisconsin		Balloon
			Satellite (ECHO II)

ADDITIONAL REPORTED SIGHTINGS (NOT CASES)

<u>DATE</u>	<u>LOCATION</u>	<u>SOURCE</u>	<u>EVALUATION</u>
12434 {	26		
	27		
	28		
	29		
29-1064			

1 20 AUGUST 1968 SIGHTINGS

<u>DATE</u>	<u>LOCATION</u>	<u>OBSERVER</u>	<u>EVALUATION</u>
12435 Aug	Hopewell Junction, New York	[REDACTED]	Insufficient Data
12436 Aug	Folcroft, Pennsylvania	[REDACTED]	Other (CONFLICTING DATA)
12437 Aug	Memphis, Tennessee	[REDACTED]	Insufficient Data
12438 1	Winona, Mississippi	[REDACTED]	Other (UNRELIABLE REPORT)
12439 2	Dayton, OHIO	[REDACTED]	Satellite (ECHO II)
12440 2	Dayton, Ohio	[REDACTED]	Insufficient Data
12441 3	Lynchburg, Virginia	[REDACTED]	Satellite
12442 3	Jeffersonville, Indiana	[REDACTED]	Balloon
12443 3	Talladega, Alabama	[REDACTED]	Insufficient Data
12444 5	San Angelo, Texas	[REDACTED]	Insufficient Data
12445 9	Selma, California	[REDACTED]	Insufficient Data
12446 10	Tucson, Arizona	[REDACTED]	Aircraft
12447 11	Port Orchard, Washington	[REDACTED]	Balloon
12448 11	Pound Ridge, New York	[REDACTED]	Aircraft
12449 12	Dayton, Ohio	[REDACTED]	Other (DEBRIS IN WIND)
12450 12	Dayton, Ohio	[REDACTED]	Insufficient Data
12451 14	Cincinnati, Ohio	[REDACTED]	Astro (STARS)
12452 15	Yellow Springs, Ohio	[REDACTED]	Insufficient Data
12453 16	Craig AFB, Alabama	[REDACTED]	Astro (MOON)
12454 16-17	Cincinnati, Ohio	Multiple	Other (ROCKET LAUNCH)
12455 17	Dayton, Kentucky	[REDACTED]	Insufficient Data
12456 19	Dayton, Ohio	[REDACTED]	Aircraft (W/ADVERTISING SIGN)
12457 19	Moatsville, West Virginia	[REDACTED]	Insufficient Data
12458 20	Dayton, Ohio	[REDACTED]	Astro (CAMELIA)
12459 20	Dayton, Ohio	[REDACTED]	Insufficient Data
12460 20	Cincinnati, Ohio	[REDACTED]	Insufficient Data
12461 20	West Carrollton, Ohio	[REDACTED]	Insufficient Data
12462 20	Middletown, Ohio	[REDACTED]	Insufficient Data
12463 13	Albuquerque, New Mexico	[REDACTED]	Insufficient Data

ADDITIONAL REPORTED SIGHTINGS (NOT CASES)

<u>DATE</u>	<u>LOCATION</u>	<u>SOURCE</u>	<u>EVALUATION</u>
2	West Virginia	[REDACTED]	
6	Blind River, Canada	Newsclipping	
10	Puerto Rico	Memo	
12	Windsor, Pennsylvania	Ltr	
11	Mexico City	Ltr	
18	Calgary, Alberta, Canada	[REDACTED] 1964	
19	[REDACTED]	Houston	

21 - 31 AUGUST 1968 SIGHTINGS

DATE	LOCATION	OBSERVER	EVALUATION
1246521	Ottsville, Pennsylvania	[REDACTED] (PHOTO)	Vis: Insufficient Data Photo: Insufficient Data
1246621	Rowstown, Texas	[REDACTED] (PHOTO)	Other (UNRELIABLE REPORT)
1246721	Freeville New York	[REDACTED]	Vis: Other (CONFLICTING DATA)
1246821-27	Yacoma, Washington	[REDACTED]	Photo: Other (FRISBES)
1246925	Rocky Hill, Connecticut	[REDACTED]	Other (UNRELIABLE REPORT)
1247026	Colorado Springs, Colorado	[REDACTED]	Other (CONFLICTING DATA)
1247126	Waterloo, Iowa	[REDACTED]	Balloon
1247228	East Brunswick, New Jersey	[REDACTED]	Insufficient Data
1247328	Athens, Ohio	[REDACTED]	Insufficient Data
1247428	Yorba Linda, California	[REDACTED]	Other (CONFLICTING DATA)
1247523	Cararillo, California	[REDACTED]	Insufficient Data
1247629	Missisburg, Ohio	[REDACTED]	Insufficient Data
1247729	Atlanta, Louisiana	[REDACTED]	Aircraft
1247829	Bristol, Virginia	[REDACTED]	Other (CONFLICTING DATA)
1247929	Patrons, Pennsylvania	[REDACTED]	Insufficient Data
1248030	Near Grissom AFB, Indiana	[REDACTED]	Insufficient Data
1248130	Hamilton, Ohio	[REDACTED]	1. Aircraft 2. Aircraft Astro (MOON)


ADDITIONAL REPORTED SIGHTINGS (NOT CASES)

DATE	LOCATION	SOURCE	EVALUATION
22-30 Sep	Columbus, Ohio	Memo	
21	Vandenberg AFB, California	Msg	
26	Area 3, New York Area	Memos	
23	Sarnstable, Massachusetts	WICAP	

1 - 15 SEPTEMBER 1968 SIGHTINGS

<u>DATE</u>	<u>LOCATION</u>	<u>OBSERVER</u>	<u>EVALUATION</u>	
Sep	Monrovia, California	[REDACTED]	Other (PSYCHOLOGICAL)	12483
1	San Francisco, California	[REDACTED]	Insufficient Data	12484
4	Blanchester, Ohio	[REDACTED]	Insufficient Data	12485
6	Cincinnati, Ohio	[REDACTED]	Insufficient Data	12486
6	Cincinnati, Ohio	[REDACTED]	Balloon	12487
6	Dayton, Ohio	[REDACTED]	Aircraft	12488
6-7	Charlestown, Indiana	[REDACTED]	Insufficient Data	12489
7	Brooklyn, New York	[REDACTED]	Balloon	12490
7	Aiken, South Carolina	Multiple	Insufficient Data	12491
10	Miami, Florida	[REDACTED] (PHOTO)	Insufficient Data	12492
10	Las Vegas, Nevada	[REDACTED]	Astro (STARS/PLANETS)	12493
11	Green Bay, Wisconsin	[REDACTED]	Balloon	12494
11	Memphis, Tennessee	[REDACTED]	Balloon	12495
13	Huntington, New York	[REDACTED]	Insufficient Data	12496
14	Kewanna, Indiana	[REDACTED]	Astro (ARCTURUS)	12497
15	Ocala, Florida	[REDACTED]	UNIDENTIFIED	12498
5	Albuquerque, New Mexico	[REDACTED]		12499

16 - 30 SEPTEMBER 1968 SIGHTINGS

<u>DATE</u>	<u>LOCATION</u>	<u>OBSERVER</u>	<u>EVALUATION</u>
17	Nellis AFB, Nevada		Balloon 12599
18	Silver Springs, Maryland		Other (UNRELIABLE REPORT) 12580
19 or 30	Dayton, Ohio		Other (CONFLICTING DATA) 12501
20	Waynesboro, Pennsylvania		Aircraft 12503
20	Ewa Beach, Hawaii		Other (UNRELIABLE REPORT) 12505
21	Boothbay Harbor, Maine		Astro (ARCTURUS) 12507
24	Greenville, New York		Other (CONFLICTING DATA) 12505
25	Near Santa Barbara, California		Insufficient Data 12506
26	Winston-Salem, North Carolina		Other (UNRELIABLE REPORT) 12507
27	Presque Isle, Maine		Insufficient Data 12508
27	Morgantown, West Virginia		Other (CONFLICTING DATA) 12509
27	Cincinnati, Ohio		Insufficient Data 12510
27	Dayton, Ohio		Balloon 12511
27	Milwaukie, Oregon		Balloon 12512
29	Staten Island, New York		Insufficient Data 12513
30	Memphis, Tennessee	Other (UNRELIABLE REPORT) 12514	
19	New Mexico		12514A

ADDITIONAL REPORTED SIGHTINGS (NOT CASES)

<u>DATE</u>	<u>LOCATION</u>	<u>SOURCE</u>	<u>EVALUATION</u>
Sep	Fennel, Pennsylvania		} 12515
5	Madrid, Spain		
18	La Jolla, California		
23	Whitefield, Maine		
25	Dayton, Ohio		
29	Victoria, British Columbia		

OCTOBER 1969 SIGHTINGS

DATE	LOCATION	OBSERVER	EVALUATION
12516 Oct	Lackland AFB, Texas	[REDACTED]	Other (UNRELIABLE R)
12517 Oct	Riverdale, New York	[REDACTED]	Insufficient Data
12518 Oct	Chatenoga, Tennessee	[REDACTED]	Insufficient Data
12519 Oct	Burnham, Illinois	[REDACTED]	Insufficient Data
12520 Oct	Delmar, New York	[REDACTED]	Insufficient Data
12521 Oct	Wudson, Wisconsin	[REDACTED]	Insufficient Data
12522	Near Dayton, Ohio	[REDACTED]	Insufficient Data
12523	Dayton, Ohio	[REDACTED]	Insufficient Data
12524	Fairview, Ohio	[REDACTED]	Insufficient Data
12525	Columbia, Kentucky	[REDACTED]	Balloon
12526	Near Fairborn, Ohio	[REDACTED]	Insufficient Data
12527	State College, Mississippi	[REDACTED]	Insufficient Data
12528	North Forestville, Maryland	[REDACTED] (PHOTO)	Aircraft Vis: Other (HOAX) Photo: Other (SMALL MADE OBJ)
12529	Milford, Ohio	[REDACTED]	Insufficient Data
12530	St Paris, Ohio	[REDACTED]	Insufficient Data
12531	Parkersburgh, West Virginia	[REDACTED]	Insufficient Data
12532	Dayton, Ohio	[REDACTED]	Insufficient Data
12533	Furt Hill, South Carolina	[REDACTED]	Insufficient Data
12534	Dayton, Ohio	[REDACTED]	Insufficient Data
12535	Leavenworth, Washington	[REDACTED]	Insufficient Data
12536	Memphis, Tennessee	[REDACTED]	Insufficient Data
12537	Memphis, Tennessee	[REDACTED]	Aircraft
12538	Decatur, Illinois	[REDACTED]	Astro (VENUS)
12539	Richmond, Indiana	[REDACTED]	Other (CONFLICTING)
12540	South Lebanon, Ohio	[REDACTED]	Aircraft
12541	Kalamazoo, Michigan	[REDACTED]	Other (UNRELIABLE F)
12542	Riverside, New York	[REDACTED] (PHOTO)	Balloon Vis: Insufficient I Photo: Other (NO I)
12543	Lake Michigan	Civilian	Insufficient Data
12544	Memphis, Tennessee	[REDACTED]	Insufficient Data
12545	Manchester, New Hampshire	[REDACTED]	Insufficient Data
12546	Boone, North Carolina	[REDACTED]	Other (UNRELIABLE I)
12547		[REDACTED]	Aircraft

ADDITIONAL REPORTED SIGHTINGS (NOT CASES)

DATE	LOCATION	SOURCE	EVALUATION
Oct 9	Ontario, Canada	[REDACTED] (Green 164)	
12549 12 or 13	Spenser, North Carolina	Ltr	
12549 12 or 13	Winston-Salem, North Carolina	Memo	
12549 12 or 13	Lakeland, Florida	Memo	
12549 19	West Quincy, Massachusetts	NICAP	
12549 21	New Hampshire	Memo	
12549 26	Houston, Texas	Ltr	
12549 28	Las Vegas, Nevada	AF M 117	
12549 30	Lake George, Colorado	Ltr (Havelock)	

SEPARATE FOLDER

1 - 30 NOVEMBER 1968 SIGHTINGS

<u>DATE</u>	<u>LOCATION</u>	<u>OBSERVER</u>	<u>EVALUATION</u>
Nov 5/68	Bronx, New York 124.5'W 36.5N	[REDACTED]	Other (CONFLICTING DATA) Insufficient Data
Nov 5/68	North Merrick, New York		Other (GROUND LIGHTS)
Nov 5/68	Fallon, Nevada		Balloon
Nov 5/68	Arcanum, Ohio		Other (GROUND LIGHTS)
Nov 5/68	Somerville, Ohio		Insufficient Data
Nov 5/68	Duluth, Minnesota		Other (CONFUSING REPORT)
Nov 5/68	Duluth, Minnesota		Astro (METEOR)
Nov 5/68	Memphis, Tennessee		Balloon
Nov 5/68	Bridgeport, Ohio		Other (GROUND LIGHTS)
Nov 5/68	Waterloo, Illinois		Balloon
Nov 5/68	Portage, Pennsylvania		Insufficient Data
Nov 5/68	Nickory, North Carolina		Other (CONFLICTING DATA)
Nov 5/68	Memphis, Tennessee		Astro (ALTAIR)
Nov 5/68	Silver Bay, Minnesota		Astro (VENUS)
Nov 5/68	Fairfield, California		Balloon
Nov 5/68	Newton, Georgia		UNIDENTIFIED
Nov 5/68	Collinsville, Illinois		Satellite
Nov 5/68	Bismark, North Dakota		1. Satellite 2. Balloon
Nov 5/68	Cassopolis, Michigan		Satellite (ECHO II)
Nov 5/68	Brattleboro, Vermont		Other (UNRELIABLE REPORT)
Nov 5/68	Ontario, California		Other (UNRELIABLE REPORT)
Nov 5/68	Hazelwood, Missouri		Other (CONFLICTING DATA)

ADDITIONAL REPORTED SIGHTINGS (NOT CASES)

<u>DATE</u>	<u>LOCATION</u>	<u>SOURCE</u>	<u>EVALUATION</u>
Nov	Cabo Rajo, Puerto Rico	AF Fm 117	
Nov	Manchester, Ohio	Ltr	
1	Rising Sun, Indiana	Ltr	
2	Manchester, New Hampshire	AF Fm 117	
10	Canal Zone	Msg	
13	Valparaiso, Chile	Msg	
20	Hawaiian Islands	Msg	
30	Elyria, Ohio	FTD Fm 164	
Nov 29	Acyon, Tr		

1 - 31 DECEMBER 1968 SIGHTINGS

<u>DATE</u>	<u>LOCATION</u>	<u>OBSERVER</u>	<u>EVALUATION</u>
12570	Memphis, Tennessee		Other (CONFLICTING DATA)
12573	Greenfield, Iowa		Aircraft
12575	Helena, Arkansas		Balloon
12575	Bellefontaine, Ohio		Other (UNRELIABLE REPORT)
12576	Dayton, Ohio		Aircraft
12578	Centerville, Ohio		Astro (VENUS)
125711	Clayton, Alabama		Balloon
125712	Germentown, Tennessee		Aircraft
125714	Iowa City, Iowa		Satellite
125715	St Louis, Montana		Balloon
125715	Palmyra, Michigan		Balloon
125716	Morgantown, West Virginia		Astro (VENUS)
125717	Williams, Minnesota		Insufficient Data
125723	Saratoga, California		Aircraft
125728	Manchester, Pennsylvania		Other (CONFLICTING DATA)
125730	Watrons, Pennsylvania	Satellite	
125731	New Carlisle, Indiana	Other (CONFUSING DATA)	

*Admiral's
125717
sample*

ADDITIONAL REPORTED SIGHTINGS (NOT CASES)

<u>DATE</u>	<u>LOCATION</u>	<u>SOURCE</u>	<u>EVALUATION</u>
1 Sep-Dec	United States	NICAP	
2 Sep-Dec	United States	NICAP	
5 10	Pt Recovery, Ohio	Memo	
9 11	Iceland	Ltr	
3 30		Mag	

- 31 JANUARY 1969 SIGHTINGS

<u>DATE</u>	<u>LOCATION</u>	<u>REPORTER</u>	<u>EVALUATION</u>
12594 Jan	Ohio	[REDACTED]	Balloon
12595 Jan	Ohio	[REDACTED] (PHOTO)	Vis. Other (UNRELIABLE REPORT)
12596	Ohio	[REDACTED]	Photo Other (NO IMAGE)
12597	California	[REDACTED]	Aircraft
12598	Tennessee	[REDACTED]	Aircraft
12599	California	[REDACTED]	Other (COMPLICATED DATA)
12600	Virginia	[REDACTED]	Balloon
12601	Ohio	[REDACTED]	Aircraft
12602	Ohio	[REDACTED]	Astro (VENUS)
12603	Ohio	[REDACTED]	Astro (VENUS)
12604	Ohio	[REDACTED]	Astro (VENUS)
12605	New Jersey	[REDACTED]	Aircraft
12606	Florida	[REDACTED]	Other (UNRELIABLE REPORT)
12607	Virginia	[REDACTED]	Other (UNRELIABLE REPORT)
12608	New Mexico	[REDACTED]	UN DETERMINED
12609	South Carolina	[REDACTED]	Astro (STAR)
12610	Ohio	[REDACTED]	Other (REPTICOM)
12611	Area	[REDACTED]	Aircraft
12612	Virginia	[REDACTED]	Balloon
12613		[REDACTED]	Balloon

ADDITIONAL REPORTS TO BE MADE (NOV 69)

REMARKS

SOURCE

EVALUATION

1
2
6
1
4

1. Ohio
 2. Massachusetts
 3. Florida, Texas, California
 4. [REDACTED]

RECAP Annual Report
 NISAP
 [REDACTED]

1 - 28 FEBRUARY 1969 SIGHTINGS

DATE	LOCATION	OBSERVER	EVALUATION
12615 Feb	Hamburg, New York	[REDACTED]	Photo; Other (Light Source)
12616 Feb	Miamisburg, Ohio	[REDACTED]	Insufficient Data
12617 Feb	Grosse Ile, Michigan	[REDACTED]	Satellite
12618 Feb	Smigel Spring, California	[REDACTED]	Satellite
12619 4	Columbus, Ohio	[REDACTED]	Insufficient Data
12620 4	Marango, Indiana	[REDACTED]	Aircraft
12621 5	Virginia Beach, Virginia	[REDACTED]	Aircraft
12622 7	Auburn, New York	[REDACTED]	Aircraft
12623 7	Fairfax, Virginia	[REDACTED]	Aircraft
12624 9	Watrona, Pennsylvania	[REDACTED]	Balloon
12625 9	Kettering, Ohio	[REDACTED]	Other (UNRELIABLE REPORT)
12626 10	Kettering, Ohio	[REDACTED]	Astro (VENUS)
12627 10	Dayton, Ohio	[REDACTED]	Insufficient Data
12628 10	St Louis, Missouri	[REDACTED]	Astro (METEOR)
12629 10	Pine Bluff, Arkansas	[REDACTED]	Astro (METEOR)
12630 11	Belridge, Missouri	[REDACTED]	Aircraft
12631 14	Vandalia, Ohio	[REDACTED]	Astro (METEOR)
12632 15	Dallastown, Pennsylvania	[REDACTED]	Balloon
12633 15	Clifton, Ohio	[REDACTED]	Satellite
12634 17	Twinsburg, Ohio	[REDACTED]	Astro (ALTAIR)
12635 18	Kettering, Ohio	[REDACTED]	Aircraft
12636 18	Dayton, Ohio	[REDACTED]	Aircraft
12637 28	Springfield, Ohio	[REDACTED]	Other (KITE)
			Other (UNRELIABLE REPORT)

ADDITIONAL REPORTED SIGHTINGS (NOT CASES)

DATE	LOCATION	SOURCE	EVALUATION
Jan	United States	NICAP Monthly Report	
Feb	United States	NICAP Monthly Report	
6	Mexico, Texas Area	Newsclipping	
10	Dartmouth, Massachusetts	NICAP	
13-14	Virginia	News Release	
3			

1 - 31 MARCH 1969 SIGHTINGS

<u>DATE</u>	<u>LOCATION</u>	<u>OBSERVER</u>	<u>EVALUATION</u>	
4	Silver Springs, Maryland		Aircraft 12639	
4	Billings, Oklahoma		Astro (VENUS) 12640	
12	Dayton, Ohio		Astro (STARS/PLANETS) 12641	
13	Benton, Illinois		Aircraft 12642	
14	Illinois/Ohio		Astro (METEOR) 12643	
15	New Carlisle, Ohio		Other (GROUND LIGHTS) 12644	
16	Dayton, Ohio		Aircraft 12645	
17	Dayton, Ohio		Astro (VENUS) 12646	
17	Dayton Ohio		Balloon 12647	
18	New Carlisle, Ohio		Aircraft 12648	
27	Fall River, Massachusetts		1. Astro (METEOR) 12649	
			2. Astro (STARS/PLANETS)	
			Vis: Other (NOAX) 12650	
			Photo: Other (SMALL MAN-MADE OBJECT)	
28	Davenport, Iowa		(PHOTO)	

ADDITIONAL REPORTED SIGHTINGS (NOT CASES)

<u>DATE</u>	<u>LOCATION</u>	<u>SOURCE</u>	<u>EVALUATION</u>
Mar	United States		} 12651
5-6	Kirkville, Missouri		
10	Ironwood, Michigan		
20	... Maps		

1 - 30 APRIL 1969

<u>DATE</u>	<u>LOCATION</u>	<u>OBSERVER</u>	<u>EVALUATION</u>
6	Cincinnati, Ohio		Insufficient Data 12652
7	Athens, Ohio		Probable Balloon 12653
7	Dayton, Ohio		Probable Balloon 12654
10	Dayton, Ohio		Probable Aircraft 12655
18	McClellan AFB, California		Probable Astro (JUPITER) 12656
22	Joppatowns, Maryland		Other (INSUFFICIENT CLARITY) 12657
22	Ruston, Louisiana		Civilian 12658
26	Highland Park, New Jersey		Civilian 12659
27	St Clair, Pennsylvania		Civilian 12660
29	Dallas, Texas		Civilian 12661

ADDITIONAL REPORTED SIGHTINGS (NOT CASES)

<u>DATE</u>	<u>LOCATION</u>	<u>SOURCE</u>	<u>EVALUATION</u>
11	Alden, Illinois		12662

1 - 31 MAY 1969

<u>DATE</u>	<u>LOCATION</u>	<u>OBSERVER</u>	<u>EVALUATION</u>
1969 May 1	Dayton, Ohio	Civilian	Insufficient Data
1969 May 2	Allentown, Pennsylvania	Civilian	Other (CONFLICTING DATA)
1969 May 2	NE of Dayton, Ohio	Civilian	Other (SATELLITE DECAY)
1969 May 3	Cambridge City, Indiana	Civilian	Insufficient Data
1969 May 4	Deavenport, Iowa	Civilian (PHOTO)	Other (UNRELIABLE REPORT)
1969 May 12	South Berwick, Maine	Civilian	Probable Astro (JUPITER)
1969 May 13	Pine Ridge, South Dakota	Civilian	Probable Aircraft
1969 May 15	Near Pikesville, Kentucky	Civilian	Possible Astro (VENUS)
1969 May 27	New York, New York	Civilian	Probable Astro (MARS)
1969 May 29	Navarre, Ohio	Civilian	Probable Astro (MARS)

ADDITIONAL REPORTED SIGHTINGS (NOT CASES)

<u>DATE</u>	<u>LOCATION</u>	<u>SOURCE</u>	<u>EVALUATION</u>
1969 May 1	Wallops Island, Virginia	News Release	
1969 May 24	Red Bluff, California	Newsclipping	
1969 May 30	Quebec, Canada	AF Fm 117	

1 - 30 JUNE 1969

<u>DATE</u>	<u>LOCATION</u>	<u>OBSERVER</u>	<u>EVALUATION</u>
12674 Jun	West Carrollton, Ohio	Civilian	Insufficient Data
12675 4	Dayton, Ohio	Civilian	Insufficient Data
12674 5	Illinois, Iowa, Missouri Area	Multiple Civilian	Astro (METEOR)
12677 6	West Babylon, New York	Civilian	Possible Balloon (HO)
12678 8	New Richmond, Ohio	Civilian	Insufficient Data
12679 8	Kettering, Ohio	Civilian	Probable Astro (MARS)
12680 10	Kettering, Ohio	Civilian	Aircraft
12681 26	Jacksonville, Florida	Civilian	Possible Satellite
12682 28	Fort Myer, Virginia	Civilian	Possible Astro (METE)
12683 30	California and Oregon	Multiple Civilian	Other (MISSILE)

ADDITIONAL REPORTED SIGHTINGS (NOT CASES)

<u>DATE</u>	<u>LOCATION</u>	<u>SOURCE</u>	<u>EVALUATION</u>
12684 30	Flatwoods, Kentucky	Ltr (██████)	

1 - 31 JULY 1969

<u>DATE</u>	<u>LOCATION</u>	<u>OBSERVER</u>	<u>EVALUATION</u>
12685 Jul&Aug	Littlerock, California	Civilian	Astro (METEOR)
12686 Jul	Yellow Springs, Ohio (missing)	Civilian	Insufficient Data
12687	Pensacola, Florida	Civilian	Other (KITE)
12688	Kettering, Ohio	Civilian	Probable Aircraft
12689	Cincinnati, Ohio	Civilian	Insufficient Data
12690	Near Smithfield, Pennsylvania	Civilian	Probable Balloon
12691	Castlewood, Virginia	Civilian	Other (PSYCHOLOGICAL)
12692	Dayton, Ohio	Civilian	Insufficient Data
12693	Painesville, Ohio	Civilian	Probable Balloon
12694	Near Johnsonburg, Pennsylvania	Civilian	Possible Balloon (RC)
12695	Denver, Colorado	Civilian	Probable Astro (STAR)
12696			PIA

1 - 31 AUGUST 1969

<u>DATE</u>	<u>LOCATION</u>	<u>OBSERVER</u>	<u>EVALUATION</u>
1269/3	Dayton, Ohio	Civilian	Probable Astro (METEOR)
12697/3	Kettering, Ohio	Civilian	Balloon (HOT AIR)
12698/5	Ohio, Kentucky, West Virginia Area	Civilian	Astro (METEOR)
12699/5	Dayton, Ohio	Multiple Civilian	Other (CONFUSING RESP)
12700/8	Kirtland AFB, New Mexico	Civilian	Astro (METEOR)
12701/9	Riverdale, New York	Military	Insufficient Data
12702/1	Near Crittenden, Kentucky	Civilian	Probable Astro (STAR)
12703/11	Cincinnati, Ohio	Civilian	PLANE
12704/12	St Louis, Missouri	Civilian	Insufficient Data
12705/12	High View, West Virginia	Civilian	Astro (METEORS)
12706/19	Near Fairborn, Ohio	Civilian	Probable Astro (SEARS)
12707/21	Alliance, Ohio	Civilian	PLANE
12708/21	Westland, Michigan	Civilian	Astro (STARS/PLANETS)
12709/23	Dayton, Ohio	Civilian	Probable Aircraft
12710/23	Marion, Ohio	Civilian	Probable Astro (CAPSEL)
12711/24	Dayton, Ohio	Civilian	Probable Balloon
12712/26	Dayton, Ohio	Civilian	Satellite (PAGEOS A)
12713/26	Manchester, Tennessee	Civilian	Balloon (WEATHER)
12714/26	Algoma, Wisconsin	Civilian	Insufficient Data
12715/26	Shanectales, New York	Civilian	Probable Astro (METEOR)
12716/26	California	Military & Civilian	1. Probable Astro (MC) 2. Insufficient Data
12716/17	Weather Maps		Possible Aircraft Other (SATELLITE DECA)

1 - 30 SEPTEMBER 1969

<u>DATE</u>	<u>LOCATION</u>	<u>OBSERVER</u>	<u>EVALUATION</u>
12717 Sep	Dayton, Ohio	Civilian	Insufficient Data
12718 Sep	Dayton, Ohio	Civilian	Insufficient Data
12719 14	Fairborn, Ohio	Civilian	Insufficient Data
12720 22	Dayton, Ohio	Civilian	Probable Astro (CAPRELLA)
12721 22	Cleveland, Ohio	Civilian	Probable Aircraft
12722 25	Rear Hanksville, Utah	Civilian	Other (MISSILE/ATHENA)
12723 25	St Louis, Missouri	Civilian	Astro (VENUS)
12724 28	East Lake, Ohio	Civilian	Probable Satellite

ADDITIONAL REPORTED SIGHTINGS (NOT CASES)

<u>DATE</u>	<u>LOCATION</u>	<u>SOURCE</u>	<u>EVALUATION</u>
12725 30	Alfred, New York	Memo	

1 - 31 OCTOBER 1969

<u>DATE</u>	<u>LOCATION</u>	<u>OBSERVER</u>	<u>EVALUATION</u>
12724 4	Hartsdale, New York		
12727 4	Shiloh, Ohio	Civilian	Other (CONFLICTING DATA)
12728 7	Newport News, Virginia	Civilian	Insufficient Data
12729 27 Sep		Civilian	Possible Aircraft
12730 to 10 Oct	San Francisco, California		
12731 10	Vinton, Ohio	Civilian	Probable Astro (VENUS)
12732 12	Memphis, Tennessee	Civilian	Probable Aircraft
12733 14	Attica, Indiana	Civilian	Insufficient Data
12734 20	Near Defuniak Springs, Florida	Civilian	1. Probable Astro (CAPPELL)
12735 21	15 mi SW of Twin Falls, Idaho	Civilian	2. Probable Aircraft
			Other (SATELLITE DECAY)
			1. Other (PROBABLE
			ROCKET LAUNCH)
12736 23	Vandalia, Ohio	Civilian	2. Astro (POSSIBLE STARS/
12737 26	Commack, Long Island, New York	Civilian	PLANETS)
12738 29	Chicago, Illinois	Civilian	Probable Balloon
12739 25	NEW MEXICO	Civilian	Possible Balloon
			Other (CONFLICTING DATA)

ADDITIONAL REPORTED SIGHTINGS (NOT CASES)

<u>DATE</u>	<u>LOCATION</u>	<u>SOURCE</u>	<u>EVALUATION</u>
12740 14	Shirley, Massachusetts	NICAP	

1 - 30 NOVEMBER 1969

<u>DATE</u>	<u>LOCATION</u>	<u>OBSERVER</u>	<u>EVALUATION</u>
1274/10	Gainesville, Florida	Civilian	Balloon
1276/19	Acton, Texas (missing)	Civilian (PHOTO)	Other (FILM PROCESSING DEFECT)
1273/27	Gallipolis, Ohio	Civilian	Probable Aircraft
1274/29	Dayton, Ohio	Civilian	Probable Aircraft

1 - 31 DECEMBER 1969

<u>DATE</u>	<u>LOCATION</u>	<u>OBSERVER</u>	<u>EVALUATION</u>
12749 Dec	Hartsdale, New York	Civilian	Insufficient Data
12750 Dec	Round Lake, Illinois	Civilian	Insufficient Data

SALT LAKE CITY, UT CASE FORWARDED TO
AFSHR. ATE CLOSE OF PROJECT BLUE
BOOK

JUNE 1947 SIGHTINGS

DATE	LOCATION		EVALUATION
Summer 47-48	Montgomery, Alabama File (INFO)		
June	Hanburg, New York (CASE MISSING)	Civilian	A/C
June	Seattle, Washington (CASE MISSING)	Civilian	Insufficient Data
2	Behoboth, Delaware (CASE MISSING)	Civilian	Other (MISSILES)
10	Hungary (CASE MISSING)	Civilian	Insufficient Data
12	Idaho , Idaho		Other (CONTRAILS)
14	Bakersfield, California		Birds
20 28	Montgomery, Alabama	Multiple Military	Balloon
21	Spokane, Washington		Balloon
22	Greenfield, Massachusetts	Civilian	A/C
24	Mt Rainier, Washington		Other (MIRAGE)
24	Boise, Idaho		Astro (STAR/PLANE)
24	Portland, Oregon		UNIDENTIFIED
28	Rockfield, Wisconsin		Insufficient Data
28	Illinois	Not Stated	Insufficient Data
28	Lake Meads, Nevada		Balloon Cluster
29	Des Moines, Iowa		Other (UNRELIABLE)
29	Las Cruces, New Mexico		Balloon
30	Boise, Idaho		Astro (SUN DOG)
30	Williams AFB, Arizona (Grand Canyon)		Astro (METEOR)
Late June	Maury Island, Washington		Other (BOAK)
June/July	Oakland, California		(INFO ONLY)
Summer 47	Condon, Oregon		Info Only

UNCLASSIFIED

Sub. - 190

HEADQUARTERS FOURTH
FOR THE COMMANDER, USAF

452.1 AKALE

18 January 1949

SUBJECT: Unconventional Aircraft

TO: Commanding General
Air Materiel Command
Wright-Patterson Air Force Base
Dayton, Ohio
ATTN: K.O.I.

1. Under dates of 3 January 1949 and 13 January 1949, Agent Reports, subject, "Unconventional Aircraft (Control No. A-1017)", file 452.1 AKALE, regarding unidentified lights observed in the vicinity of sensitive installations in New Mexico were forwarded to your Headquarters. From time to time, there have also been forwarded to your Headquarters letters from one Mrs. [redacted] on various subjects. Of late, her letters, voluminous in number and contents, have emphasized a theory that the causes of various aircraft accidents might be attributable to contact with a "holide-homb" or "disc" or other mysterious ray or rays.

2. It is felt that these incidents re unidentified lights are of such great importance, especially as they are occurring in the vicinity of sensitive installations, that determination should be made as to whether or not they are related to the [redacted] theory.

3. Your comments are requested.

FOR THE COMMANDING GENERAL:

EUGENE L. POLAND
Colonel, GSO
AC of S, G-2

DOWNGRADED AT 3 YEAR INTERVALS.
DECLASSIFIED AFTER 12 YEARS.
DOD DIR 6200.10

DOWNGRADED AT 3 YEAR INTERVALS.
DECLASSIFIED AFTER 12 YEARS.
DOD DIR 6200.10

UNCLASSIFIED

8-6245-1

[REDACTED]

17

1. [REDACTED] [REDACTED] [REDACTED] [REDACTED] [REDACTED]
2. [REDACTED] [REDACTED] [REDACTED] [REDACTED] [REDACTED]

Case
2238

3. Major [REDACTED], A-3, Air Training Command, Randolph Air Force Base, interviewed [REDACTED] by Special Agent [REDACTED] and [REDACTED] Strickland and the latter stated in substance that on 5 December 1943, at approximately 2300 hours, C.S.T., while flying a C-47 aircraft at 10,000 feet on a magnetic heading of 210°, in position 153 miles north-northwest of Albuquerque he observed an intense light [REDACTED] 500 feet above the plane and [REDACTED] to the right. It appeared to be slightly east of [REDACTED] 35° 09' North, 106° 27' West. [REDACTED] stated that he [REDACTED] at the point mentioned when he first noticed the light. The light [REDACTED] that of an ultra violet light being turned on. The light [REDACTED] intensity and then die out. The color [REDACTED] blue. [REDACTED] length of observation was from one to two seconds. No sound [REDACTED] to the light was noted. The [REDACTED] time was described as being a clear, cold and dark night.

[REDACTED] further stated [REDACTED] the radio beam at the time and did not notice [REDACTED] of it.

4. Capt [REDACTED], A-3, flying division, Air Training Command, Randolph Air Force Base, interviewed by Special Agent [REDACTED] and [REDACTED] Strickland and the latter on 30 December 1943. [REDACTED] stated in substance that at approximately 2135 hours on December 5, 1943 while flying a [REDACTED] 2300 magnetic, 15 miles north of Albuquerque, he observed an intense light estimated at 1 to 2 miles off the right wing of the airplane. [REDACTED] location of the light would be 35° 09' North, 106° 27' West.

At the time of the observation [REDACTED] was flying [REDACTED] in the right seat of a C-47 aircraft, altitude 100, 500 feet. The light appeared to be 500 to a 1000 feet higher than the aircraft. Visibility was [REDACTED] 30 to 40 miles, no overcast, no [REDACTED]. Speed of the aircraft [REDACTED]

DECLASSIFIED AFTER 12 YEARS
DOWNGRADED AT 5 YEAR INTERVALS

[REDACTED] stated that the length of observation was from [REDACTED] seconds. [REDACTED] the impression of a [REDACTED] light, [REDACTED] [REDACTED] a fading tail. The object seemed to describe a [REDACTED] [REDACTED] to the earth.

CONFIDENTIAL NO

223 UNCLASSIFIED

[REDACTED]

DECLASSIFIED

when pressed for a comparison of the intensity of the light phenomena it was being more intense than the "flares normally used in night photography or bombing. [redacted] stated that he had never seen anything similar to the phenomena noted and could offer no comparison.

5. On 3 January 1948 the [redacted] -2 [redacted] were [redacted]. It was [redacted] of an extensive file. The essence of the file is that [redacted] has been active over a period of two years compiling facts on all reported aerial phenomena and writing letters to various Army area commanders regarding same. Further [redacted] is known to correspond with Communist Front organizations and is considered dangerous.

6. Captain J. C. Middle, [redacted] officer, Fourth Army CIC Detachment, Fort Sam Houston, Texas interviewed 3 January 1948 stated in substance that the Fourth Army is in receipt of a letter from the Director of Intelligence, Headquarters, General Staff, Washington, D.C. advising them to expect reports of aerial phenomena during this period of the year and to report same to [redacted] Wright-Patterson Air Force Base.

AT EL PASO, TEXAS

7. On 30 December 1948 it was ascertained that [redacted] Air Force Base did not conduct any maneuvers involving flares.

REFER TO [redacted]

[redacted]

DOWNGRADED AT 1 YEAR INTERIM
DECLASSIFIED AFTER 12 YEARS
DOW DCS 6800.10

[redacted]

[redacted]

HEADQUARTERS UNITED STATES ARMY
 THE INSPECTOR GENERAL
 OFFICE OF SPECIAL INVESTIGATIONS
 REPORT OF INVESTIGATION

REPORT MADE BY

REPORT MADE AT

MOB

OFFICE OF ORIGIN

STATUS

E L C

UNCLASSIFIED

Serial (Serial Phone area)

CHARACTER
 Special Inquiry

REFERENCE
 Case Report 24-8, 03 #17

SYNOPSIS

Major [redacted] and Captain [redacted] stated that: On 5 December 1948, flying at 10,000 feet on a heading of 215° magnetic, 25 miles North East of Albuquerque, New Mexico observed an intense green light at approximately 1060 27' east, 33° 04' North, length of observation two seconds. Weather at time was clear and cold with no moon. Description of light varies with individual observer.

[redacted] undeveloped lead for [redacted] is subject on [redacted] Section, Hq 4th Army. File reflects [redacted] with [redacted] Communists and is considered dangerous.

Headquarters [redacted] is in contact with [redacted] Agency, Headquarters [redacted] reports of such incidents [redacted] All such reports to be forwarded to [redacted]

Biggs Air Force [redacted] has no contact [redacted]

[redacted]

DISTRIBUTION

DO #17 2
 O-1 Hq. 2
 File 2

ACTION COPY FORWARDED TO

DO #17

FILE STAMP

DOWNGRADED AT 3 YEAR INTERVALS
 DECLASSIFIED AFTER 12 YEARS
 DOR DIR 5200.10

APPROVED

UNCLASSIFIED

Acting DISTRICT COMMANDER

[redacted]

FEDERAL BUREAU OF INVESTIGATION
UNITED STATES DEPARTMENT OF JUSTICE
OFFICE OF THE DIRECTOR

REPORT MADE AT

OFFICE OF ORIGIN

STATUS

DATE

BY

NO.

IS A [unclear] REPORT



ACTION COPY FORWARDED TO

FILE STAMP

DECLASSIFIED AT 5 YR
DECLASSIFIED AUTHORITY
2008 DEC 22 10:14

APPROVED

[Handwritten Signature]

17. On 5 November 1956, ... Police, ... interviewed ... phenomena, ...

18. Captain ... stated ... to the State Police Office ... the Office of Special Investigations, ...

19. On 5 November 1956, ... was interviewed ... serial phenomena, ... he had received no reports ... year; however, in the ...

20. ...

21. ...

UNCLASSIFIED

DECLASSIFIED AT 3 ...
DECLASSIFIED AFTER 15 Y.
DOD DIR 5200.10

Handwritten numbers: 50, 100, 150, 200

Handwritten numbers: 250, 300



Faint handwritten text in a middle row.



Faint handwritten notes or numbers at the bottom left.

Faint handwritten number '2100' at the bottom right.

1 2
1 3
1 4

the use of the word "love" (re - ...)
...
... is particularly invited to the report of ...
... 2, and to the letter to the District ...
... of Special Tax ... dated 12 Dec ...
... 3.

...
...
...

2 1
2 2
2 3
2 4
2 5
2 6
2 7
2 8
2 9
2 10
2 11
2 12
2 13
2 14
2 15
2 16
2 17
2 18
2 19
2 20
2 21
2 22
2 23
2 24
2 25
2 26
2 27
2 28
2 29
2 30
2 31
2 32
2 33
2 34
2 35
2 36
2 37
2 38
2 39
2 40
2 41
2 42
2 43
2 44
2 45
2 46
2 47
2 48
2 49
2 50
2 51
2 52
2 53
2 54
2 55
2 56
2 57
2 58
2 59
2 60
2 61
2 62
2 63
2 64
2 65
2 66
2 67
2 68
2 69
2 70
2 71
2 72
2 73
2 74
2 75
2 76
2 77
2 78
2 79
2 80
2 81
2 82
2 83
2 84
2 85
2 86
2 87
2 88
2 89
2 90
2 91
2 92
2 93
2 94
2 95
2 96
2 97
2 98
2 99
2 100

...
...
...

...

...

1945
1. 13
1. 10

17th DISTRICT OFFICE OF
KINGSLAND AIR, BIRMINGHAM

13

1. 13

1. 13
1. 13
1. 13

1. 13
2. 13

1. 13

DOYLE HESS
Lt Col, US F
District Co

1. 13

1. 13

1. 13

PROJECT 10073 RECORD

1. DATE - TIME GROUP <u>June 1947</u>	2. LOCATION <u>Hamburg, New York</u>
3. SOURCE <u>Civilian</u>	10. CONCLUSION <u>Possibly A/C</u>
4. NUMBER OF OBJECTS <u>One</u>	
5. LENGTH OF OBSERVATION <u>Not reported</u>	11. BRIEF SUMMARY AND ANALYSIS <u>In object shaped like a "cruze" was observed, not too high, appeared to have various rainbow colors. See para extract.</u>
6. TYPE OF OBSERVATION <u>rou xi-Visual</u>	
7. COURSE <u>North</u>	
8. PHOTOS <input type="checkbox"/> Yes <input checked="" type="checkbox"/> No	
9. PHYSICAL EVIDENCE <input type="checkbox"/> Yes <input checked="" type="checkbox"/> No	

FORM
 FTD SEP 43 0-329 (TDE) Previous editions of this form may be used.

[REDACTED]

ATIC NO. _____ DATE OF INFO June 1947

AF NO. _____ LOCATION Hamburg, N.Y.

REPORT NO. _____ SOURCE Civilian

TYPE OF REPORT _____ DATE IN TO ATIC _____

TYPE OF OBJECT Sunset COLOR "Rainbow"

NAME "Crate" SPEED "Faster than a/dk"

SIZE "Fairly small" ALTITUDE "Not to high"

DIRECTION 360° LENGTH OF TIME OBSERVED _____

NO. IN GROUP one TYPE OF INFORMATION visual from ground

FOCUS _____ SIGHTING S and L

REMARKS _____

Object was seen at sunset. At first it appeared to be reflecting the sunset color. When it changed position it retained color. There was no apparent loss of puls on yet object did not seem to "vibrate"

every ATIC Form 50
(Rev. 5-2)

[REDACTED]

PROJECT 10073 RECORD

1. DATE - TIME GROUP June 1967	2. LOCATION Seattle, Washington
3. SOURCE Civilian	10. CONCLUSION INSUFFICIENT DATA FOR EVALUATION
4. NUMBER OF OBJECTS Three	Letter from civilian. Not much info.
5. LENGTH OF OBSERVATION Not reported	11. BRIEF SUMMARY AND ANALYSIS Round, silver object. Alt: est. 3000 ft. Low speed.
6. TYPE OF OBSERVATION Ground-Visual	
7. COURSE Not reported	
8. PHOTOS <input type="checkbox"/> Yes <input checked="" type="checkbox"/> No	
9. PHYSICAL EVIDENCE <input type="checkbox"/> Yes <input checked="" type="checkbox"/> No	

PROTECT YOURS BEYOND ()

ATTC NO. _____ DATE OF INFO June 47

AF NO. _____ LOCATION Seattle, Wash

REPORT NO. _____ SOURCE Civilian

DATE OF REPORT _____ DATE IN TO ATTC _____

TYPE OF SUBJECT _____ COLOR silver

SHAPE round SPEED high Estimated

SIZE _____ ALTITUDE 3,000' Maximum


COLOR _____ LENGTH OF TIME OBSERVED _____

NO. IN GROUP several TYPE OF OBSERVATION _____

SOUND _____ HANDOVERS _____

PICTOS _____ SKETCHES _____ Letter from civilian, not much info

Temporary ATTC Form 329
(2 Jan 52)



PROJECT 10073 RECORD

1. DATE - TIME GROUP 2 Jan 57 47	2. LOCATION Rehoboth Beach, Delaware
3. SOURCE Civilian	10. CONCLUSION Other (UNIDENTIFIED)
4. NUMBER OF OBJECTS One	
5. LENGTH OF OBSERVATION Not reported	11. BRIEF SUMMARY AND ANALYSIS A "mayonnaise jar"-shaped object heading north was sighted by observer. The observer was a civilian pilot with 9 yrs exp. Estimated speed of object was 1000-1100 mph. This is the second such object this observer has seen. Previous one on 10/10/56.
6. TYPE OF OBSERVATION Air-Visual	
7. COURSE North	
8. PHOTOS <input type="checkbox"/> Yes <input checked="" type="checkbox"/> No	
9. PHYSICAL EVIDENCE <input type="checkbox"/> Yes <input checked="" type="checkbox"/> No	

Incident #33 -- Hantsloth Beach, Delaware -- September 1946.

October 1946

2 June 1947

This incident contains nothing astronomical.

It is entirely possible that the objects observed on those three separate dates were "Bumble Bees," ram-jet missiles, as fired from port miles by the Applied Physics Laboratory of Johns Hopkins University. Since the hour of observation of the various sightings (and the exact day of the first two is not given in material submitted to this investigator, positive identification cannot be made; but if these facts are known, inquiry at the above-mentioned laboratory (address: 6221 South Georgia Avenue, Silver Spring, Maryland) might bring forth definite identification.

[REDACTED]

[REDACTED]

SECRET

Incident #30 -- Kenneth Couch, Delaware -- September 1946
October 1946
2 June 1947

This incident contains nothing astronomical.

It is entirely possible that the objects observed on these three separate dates were "Bumble bees," ram-jet missiles, as fired from Fort Miles by the Applied Physics Laboratory of Johns Hopkins University. Since the hour of observation of the various sightings (and the exact day of the first two) is not given in material submitted to this investigator, positive identification cannot be made; but if these facts are known, inquiry at the above-mentioned laboratory (address: 9821 South Georgia Avenue, Silver Spring, Maryland) might bring forth definite identification.

SECRET

[Redacted]

Incident #00 -- Monroeth Beach, Delaware -- September 1946
October 1946
2 June 1947

This incident contains nothing astronomical.

It is entirely possible that the objects observed on these three separate dates were "Bumble bees," ram-jet missiles, as fired from Fort Miles by the Applied Physics Laboratory of Johns Hopkins University. Since the hour of observation of the various sightings (and the exact day of the first two) is not given in material submitted to this investigator, positive identification cannot be made; but if those facts are known, inquiry at the above-mentioned laboratory (address: 8021 South Georgia Avenue, Silver Spring, Maryland) might bring forth definite identification.

[Redacted]

EXHIBIT 1022

1. Astronomical

a. High probability:

#26, 27, 30, 31, 32, 33, 34, 48, 49, 59, 60, 66, 89, 70, 94,
95, 96, 97, 98, 101, 102, 103, 104, 116, 119, 132, 136, 140,
147, 148, 156, 174, 184, 185, 187, 197, 203, 204, 208, 216,
219, 238.

b. Fair or low probability:

#19, 20, 23, 24, 28, 35, 36, 46, 50, 63, 67, 80, 82, 93, 100,
112, 120, 121, 129, 130, 144, 153, 160, 166, 167, 175, 192,
199, 202, 205, 220, 230, 240.

2. Non-astronomical but suggestive of other explanations

a. Balloons or ordinary aircraft:

#3, 11, 22, 41, 42, 53, 54, 73, 81, 83, 91, 92, 113, 114, 115,
126, 131, 138, 141, 145, 155, 156, 157, 159, 160, 161, 163,
169, 171, 173, 178, 180, 182, 188, 190, 194, 195, 196, 198,
200, 201, 209, 210, 217, 222, 235, 237, 239.

b. Rockets, flares or falling bodies:

#4, 5, 6, 7, 8, 9, 12, 13, 14, 15, 16, 25, 56, (65) 78, 106, 107,
108, 109, 133, 170, 211, 218.

c. Miscellaneous (reflections, auroral streamers, birds, etc.):

#59, 69, 123, 124, 128, 146, 164, 181, 189, 214, 221, 231, 234.

3. Non-astronomical, with no explanation evident

a. Lack of evidence precludes explanation:

#38, 44, 45, 47, 55, 57, 72, 86, 87, 88, 90, 99, 110, 117, 118,
125, 127, 137, 139, 149, 153, 177, 179, 191, 208, 212, 213,
229, 232, 233.

b. Evidence offered suggests no explanation:

#1, 2, 10, 17, 21, 29, 37, 40, 51, 52, 58, 61, 62, 64, 68, 71,
75, 76, 77, 79, 84, 105, 111, 122, 135, 151, 152, 154, 162,
168, 172, 175, 183, 186, 193, 207, 215, 223, 224, 225, 226,
227, 236, 241, 242, 243, 244, 134.

PROJECT 10073 RECORD

1. DATE - TIME GROUP 10 June 1947	2. LOCATION Hungary
3. SOURCE Civilian	10. CONCLUSION INSUFFICIENT DATA FOR EVALUATION
4. NUMBER OF OBJECTS Not Reported	Rumors were drifting into Budapest of "silver balls" flashing
5. LENGTH OF OBSERVATION Not Reported	11. BRIEF SUMMARY AND ANALYSIS across the sky. Report to brief for a firm evaluation.
6. TYPE OF OBSERVATION Ground-Visual (Assumed)	Rumors were that the object was sphere shape and silver in color, traveling at high speed.
7. COURSE Not Reported	
8. PHOTOS <input type="checkbox"/> Yes <input checked="" type="checkbox"/> No	
9. PHYSICAL EVIDENCE <input type="checkbox"/> Yes <input checked="" type="checkbox"/> No	

[REDACTED]

Incident #38 -- Hungary -- around 10 June 1947

It is extremely unlikely that the objects observed in Hungary were meteorites, unless the meager description given here is quite inaccurate. Without knowledge of the speed and trajectory of the objects, nothing definite can be said.

7 21 0 1

[REDACTED]

[REDACTED]

Dr. HYNK'S EVALUATIONS EXTRACTED FROM PROJECT GAUGE REPORT.

INCIDENT INDEX

1. Astronomical

a. High probability:

#26, 27, 30, 31, 32, 33, 34, 48, 49, 59, 60, 66, 69, 70, 94,
95, 96, 97, 98, 101, 102, 103, 104, 116, 119, 132, 156, 170,
147, 148, 158, 174, 184, 185, 187, 197, 203, 204, 208, 216,
219, 238.

b. Fair or low probability:

#19, 20, 23, 24, 28, 35, 36, 46, 50, 63, 67, 80, 82, 93, 100,
112, 120, 121, 129, 130, 144, 153, 165, 166, 167, 175, 192,
199, 202, 205, 220, 230, 240.

2. Non-astronomical but suggestive of other explanations

a. Balloons or ordinary aircraft:

#3, 11, 22, 41, 42, 53, 54, 73, 81, 83, 91, 92, 113, 114, 115,
126, 131, 138, 141, 145, 155, 156, 157, 159, 160, 161, 163,
169, 171, 173, 178, 180, 182, 198, 190, 194, 195, 196, 198,
200, 201, 209, 210, 217, 232, 235, 237, 239.

b. Rockets, flares or falling bodies:

#4, 6, 8, 7, 8, 9, 12, 13, 14, 15, 16, 25, 56, 65, 78, 106, 107,
108, 109, 133, 170, 211, 218.

c. Miscellaneous (reflections, auroral streamers, birds, etc.):

#39, 69, 123, 124, 128, 146, 164, 181, 189, 214, 221, 251, 234.

3. Non-astronomical, with no explanation evident

a. Lack of evidence precludes explanation:


#38, 44, 45, 47, 56, 57, 72, 86, 87, 89, 90, 99, 110, 117, 118,
125, 127, 137, 139, 149, 150, 177, 179, 191, 206, 212, 213,
229, 232, 233.


b. Evidence offered suggests no explanation:

#1, 2, 10, 17, 21, 29, 37, 40, 51, 52, 58, 61, 62, 64, 68, 71,
75, 76, 77, 79, 84, 105, 111, 122, 135, 151, 152, 154, 162,
168, 172, 176, 183, 186, 193, 207, 215, 223, 224, 225, 226,
227, 236, 241, 242, 243, 244, 134.

PROJECT 10073 RECORD

1. DATE - TIME GROUP 12 June 1947	2. LOCATION Weiser, Idaho	
3. SOURCE Civilian	10. CONCLUSION Other (CONTROLS)	
6. NUMBER OF OBJECTS One	11. BRIEF SUMMARY AND ANALYSIS Object shot up and down before leveling out with a glistening trail.	
5. LENGTH OF OBSERVATION Several Seconds		
4. TYPE OF OBSERVATION Ground-Visual		
7. COURSE SE		
8. PHOTOS <input type="checkbox"/> Yes <input checked="" type="checkbox"/> No		
9. PHYSICAL EVIDENCE <input type="checkbox"/> Yes <input checked="" type="checkbox"/> No		





HEADQUARTERS
AIR MATERIEL COMMAND
Wright-Patterson Air Force Base
Dayton, Ohio

WPAAC-3/Int/ra
Jan 5 1949

MCIAAO

SUBJECT: Project "SIGN"

TO: Chief, Air Weather Service,
Andrews Air Force Base,
Washington 25, D. C.
ATTN: DSS

1. Project "SIGN" is responsible for the collection, investigation and interpretation of data relative to sighting of unidentified flying objects. Attached Incident Summaries 1 thru 172 from the files of Project "SIGN" are forwarded for study and recommendations as to which of the incidents may be eliminated as balloons released on routine synoptic ascents by the Air Weather Service, the Navy Aerological Service or the United States Weather Bureau. The summaries attached may be retained in your headquarters for working and reference purposes.

2. The Air Weather Service is the only agency of its type that has been asked to assist in the accomplishment of Project "SIGN" except that the United States Weather Bureau has provided information on ball lightning. Research projects in which balloons are used and which are conducted or sponsored by the Army, Navy or United States Air Force are checked by the Intelligence Department of this Command. These checks are usually made direct from the Project "SIGN" Office, MCIAAO-3. These checks are distinct from the check of synoptic balloon flights made by weather service stations of the Air Force, the Navy and the Department of Commerce. (U. S. Weather Bureau) requested of Air Weather Service.

3. It is the opinion of this office that the below listed incidents are those having the greatest possibility of being balloons. This list does not eliminate the possibility that many of the remaining incidents are balloons.

2	24	50	91	113	155
3	25	52	92	115	156
4	28	72	96	126	157
11	30	73	104	141	159
14	31	82	105	148	163
16	32	87	107, 8, 9	151	167
22	33	89	112 (See 122)	154	169
23	44				

T-41451-A

Hq AMC, Chief, Air Weather Service, Washington 25, D. C.
Subj: Project "SIGN"

4. The form used in interrogating witnesses to righting is enclosed as a matter of interest. Comment as to possible improvement of the "Essential Elements of Information" in regard to routine synoptic balloon flights is invited.

5. It is requested that correspondence be forwarded to the Commanding General, Headquarters, Air Materiel Command, attention MCIAXO-3.

FOR THE COMMANDING GENERAL:

2 Incls:
Summaries 1-172 incl
"ERI"

/s/ W. R. Clingerman, Col, USAF
for H. M. McCoy
Colonel, USAF
Chief, Intelligence Dept

Copies furnished:

AFOIR, Hq. USAF
Capt Trakowski, Geophysics Lab
Major Kodis, MCREMP
Colonel Neal, MELANS

7-51,51-A

Dr HYNEX'S EVALUATIONS EXTRACTED FROM PROJECT GRUDGE REPORT.

PROJECT GRUDGE

1. Astronomical

a. High probability:

#26, 27, 30, 31, 32, 33, 34, 48, 49, 59, 60, 66, 69, 70, 94,
95, 96, 97, 98, 101, 102, 103, 104, 116, 119, 132, 136, 140,
147, 148, 156, 174, 184, 185, 187, 197, 203, 204, 206, 216,
219, 238.

b. Fair or low probability:

#15, 20, 23, 29, 28, 35, 36, 46, 60, 63, 67, 80, 82, 93, 100,
112, 120, 121, 129, 130, 144, 153, 165, 166, 167, 175, 192,
199, 202, 205, 220, 230, 240.

2. Non-astronomical but suggestive of other explanations

a. Balloons or ordinary aircraft:

#3, 11, 22, 41, 42, 53, 54, 73, 81, 83, 91, 92, 113, 114, 115,
126, 131, 138, 141, 145, 155, 156, 157, 159, 160, 161, 163,
169, 171, 173, 178, 180, 182, 188, 190, 194, 195, 196, 198,
200, 201, 209, 210, 217, 222, 235, 237, 239.

b. Rockets, flares or falling bodies:

#4, 6, 8, 7, 8, 9, 12, 13, 14, 15, 16, 25, 56, 65, 78, 106, 107,
108, 109, 133, 170, 211, 218.

c. Miscellaneous (reflections, auroral streamers, birds, etc.):

#39, 69, 123, 124, 128, 146, 164, 181, 189, 214, 221, 231, 234.

3. Non-astronomical, with no explanation evident

a. Lack of evidence precludes explanation:

#38, 44, 45, 47, 56, 57, 72, 86, 87, 88, 90, 99, 110, 117, 118,
125, 127, 157, 139, 149, 150, 177, 179, 191, 206, 212, 213,
229, 232, 233.

b. Evidence offered suggests no explanation:

#1, 2, 10, 17, 21, 29, 37, 40, 51, 62, 68, 61, 62, 64, 68, 71,
75, 76, 77, 79, 84, 105, 111, 122, 135, 151, 152, 154, 162,
166, 172, 176, 183, 186, 193, 207, 215, 223, 224, 225, 228,
227, 236, 241, 242, 243, 244, 134.

[REDACTED]

Incident #24 -- Weiser, Idaho -- 12 June 1947

There is nothing in the description of this incident that is fatal to the hypothesis that the objects observed were parts of a "double fireball," but any such identification must remain uncertain.

The most convincing element favoring the meteoric hypothesis is the persistent train. Fireballs occasionally leave trains that persist for over an hour.

As far as trajectory is concerned, this is in agreement with that to be expected from a meteor on its way out from the sun (it having gone toward the sun several weeks previously and now being on its return journey toward outer space). Such a fireball would be travelling relatively slowly, and could appear to "shoot out from the sun" and to travel in a southeasterly direction.

The absence of bright flame and of noise is not unusual, since reported daylight meteors are frequently not luminous (but do leave a trail), and often no noise is heard.

Nor is the fact that there were two such objects fatal to the hypothesis. The object could easily have been single and have broken in two, either in its journey around the sun or upon entering the earth's atmosphere. There have been several cases of comets that were single on their trip toward the sun and double on the way out. Since comets and meteors are closely related as far as structure is concerned, the double feature is entirely possible.

- More -

[REDACTED]

Incident #24 -- page 2

The shooting up and down might be dismissed as subjective and illusory, although small bits shooting off from the main meteor could also give this effect.

In spite of all this, this investigator would prefer a terrestrial explanation for the incident.

PROJECT UNUSUAL RECORD

1. DATE - TIME GROUP 14 Jun 47	2. LOCATION 1) Matherfield, California)
3. SOURCE Civilian	10. CONCLUSION Other (BIRDS)
4. NUMBER OF OBJECTS 27	
5. LENGTH OF OBSERVATION Not reported	11. BRIEF SUMMARY AND ANALYSIS Observer first sighted ten objects flying in V formation to the east, with one straggler. Later saw seven object flying in a V.
6. TYPE OF OBSERVATION Ground Visual	
7. COURSE 1. East 2. 100 deg	
8. PHOTOS <input type="checkbox"/> Yes <input checked="" type="checkbox"/> No	
9. PHYSICAL EVIDENCE <input type="checkbox"/> Yes <input checked="" type="checkbox"/> No	

FORM
FTD SLP 63 0-329 (TDE) Previous editions of this form may be used.

Incident No. 17 — 14 Jan 1947, 1100 and 1125, Madera, Calif.
The observer, an experienced pilot, reported sighting ten or later seven
objects at 5000 ft altitude, traveling 300 mph in a loose "V" formation.
Although the objects were apparently at a considerable distance, the reporter
described them as being similar to the RF5U-1 "Flying Flapjack." He stated
that he attached no particular importance to this sighting until he read of
the Cascade Mountain sighting, (Incident No. 17). He then recalled this in-
cident.

AIC Opinion: There is no information contained in this report to refute
the assumption that these objects were ordinary aircraft beyond the range of
identification. The fact that no one else in Madera field reported observing
anything unusual, tends to substantiate this conclusion.

[REDACTED]

BA-1712, CA-10119

Incident #29 -- ~~Portland, Oregon~~ -- 14 June 1947

There is nothing whatever in this incident to suggest that the objects observed were of astronomical origin. Their maneuvers and the relatively long time they were in sight definitely preclude any possible astronomical interpretation.

It is of interest to note that in this locality and at this season other possibly-similar, non-astronomical incidents were reported --
see #17 and #68.

[REDACTED]

[REDACTED]

Dr HINSK'S EVALUATIONS EXTRACTED FROM PROJECT GRUDGE REPORT.

APPENDIX A

1. Astronomical

a. High probability:

#26, 27, 30, 31, 32, 33, 34, 48, 49, 59, 60, 66, 69, 70, 94,
95, 96, 97, 98, 101, 102, 103, 104, 116, 119, 132, 137, 140,
147, 148, 158, 174, 184, 185, 187, 197, 203, 204, 208, 216,
219, 238.

b. Fair or low probability:

#15, 20, 23, 24, 28, 35, 36, 46, 50, 63, 67, 80, 82, 93, 100,
112, 120, 121, 129, 130, 144, 153, 154, 165, 167, 175, 192,
199, 202, 205, 220, 230, 240.

2. Non-astronomical but suggestive of other explanations

a. Balloons or ordinary aircraft:

#3, 11, 22, 41, 42, 53, 54, 73, 81, 83, 91, 92, 113, 114, 115,
125, 131, 138, 141, 145, 155, 156, 157, 159, 160, 161, 163,
169, 171, 173, 178, 180, 182, 188, 190, 194, 195, 196, 198,
200, 201, 209, 210, 217, 222, 236, 237, 239.

b. Rockets, flares or falling bodies:

#4, 5, 6, 7, 8, 9, 12, 13, 14, 15, 16, 25, 56, 65, 76, 106, 107,
108, 109, 133, 170, 211, 218.

c. Miscellaneous (reflections, auroral streamers, birds, etc.):

#59, 89, 123, 124, 128, 146, 164, 181, 189, 214, 221, 231, 234.

3. Non-astronomical, with no explanation evident

a. Lack of evidence precludes explanation:

#36, 44, 45, 47, 55, 57, 72, 86, 87, 88, 90, 99, 110, 117, 118,
125, 127, 137, 139, 149, 150, 177, 179, 191, 206, 212, 213,
229, 232, 233.

b. Evidence offered suggests no explanation:

#1, 2, 10, 17, 21, (29), 37, 40, 51, 52, 58, 61, 62, 64, 68, 71,
76, 76, 77, 79, 84, 105, 111, 122, 135, 151, 152, 154, 162,
168, 172, 176, 183, 186, 193, 207, 215, 223, 224, 225, 226,
227, 236, 241, 242, 243, 244, 154.

... as reliable and accurate. If psychological factors are taken into consideration, all of the unexplained sightings, as pointed out by the ... of the ... Command ... (page 3).

212 Incidents considered)

There are sufficient psychological explanations for the unidentified flying objects to provide plausible explanations for the reports not otherwise explainable. These errors in identifying the stimuli result chiefly from inability to estimate speed, distance, size.

All of the remaining 31 incidents are treated in detail in report. These incidents form no pattern in regard to area of type of object, or manner of performance. There are incidents ever, of which sightings were influenced by earlier reports probably would not have been considered as such or ...

Project Summary

... of the ...

... of the ...

- 1. remaining unexplained incidents (see Appendix ...)
- 2. ...
- 3. ...
- 4. ...
- 5. ...
- 6. ...
- 7. ...
- 8. ...
- 9. ...
- 10. ...
- 11. ...
- 12. ...
- 13. ...
- 14. ...
- 15. ...
- 16. ...
- 17. ...
- 18. ...
- 19. ...
- 20. ...
- 21. ...
- 22. ...
- 23. ...
- 24. ...
- 25. ...
- 26. ...
- 27. ...
- 28. ...
- 29. ...
- 30. ...
- 31. ...

APPENDIX I

In the following section of this report, each remaining unidentified incident is considered separately. It is not the intent to generalize the character of observers, but each case has undesirable elements, not to be disregarded. The numerical designation is merely the ... of the incident in the project files.

- 1, 2, 17, 21, 27, 35, 37, 40, 51, 56, 62, 64, 68, 71, 75, 76, 77, 79, 82
- 11, 122, 134, 135, 151, 152, 154, 162, 163, 176, 183, 186, 193, 207, 225, ...

UNCLASSIFIED

1. Date 11/20/51 Import
2. Time 1200 noon first time later at 1115 as seen again
3. Location ~~Redwood City, California~~ *Redwood City* ~~Portland, Oregon~~
4. Name of observer ~~Redwood City~~
5. Occupation of observer Pilot
6. Address of observer ~~Redwood City, California~~ California
7. Place of observation Ground front yard
8. Number of objects 10 first time 7 second time
9. Distance of object from observer Not stated
10. Time in sight Not stated
11. Altitude 3500 feet
12. Speed 550 miles per hour
13. Direction of flight First group South to North. Second group North to South
14. Tactics Flying in "V" formation with one object struggling in the rear
15. Sound Not stated
16. Size Resembled the XF5U-1
17. Color Not stated
18. Shape Resembled the XF5U-1, the so called "Flying Flapjack"
19. Color detected Not Stated
20. Apparent construction Flying machines
21. Exhaust trails Not stated
22. Weather conditions Clear and sunny
23. Effect on clouds Not Stated
24. Sketches or photographs No
25. Manner of disappearance Not Stated
26. Remarks: (Over)

NOT RECORDED
INTL
DECLASSIFIED

UNCLASSIFIED

UNCLASSIFIED

at approximately 1200 noon on the 14 of June I was lying in the front yard of my home. There was a lad mowing the lawn at the time. I looked into the sky and saw ten articles flying from the South to the North at what I would judge to be 5000 ft. The objects were flying at approximately what I would judge to be 350 miles per hour. I distinctly remember that at the time I saw the articles I mentioned it to the lad who was mowing the lawn at the time. I told the lad that the objects were in all probability some sort of Army or Navy test planes from the nearby test centers on the deserts of Southern California. The objects resembled the pictures that I have seen of the XP5U-1, the so called "Flying Clapjack" that the Navy is testing. At approximately 1415 I went back into the yard to sit and lie in the shade. At this time the objects reappeared going from North to South, although this time there were only seven of the articles. When I first saw the original ten objects they were flying in a "v" formation with one object seemingly straggling in the rear of the formation. When the objects appeared the second time they were still in the "v" formation although there was only seven of the objects at this time. I remember at this time that I told the lad, who was still working on the lawn, that probably three of the objects had proceeded back to their base on a different course. I actually thought that this was the case, that the other three objects had probably gone back to their base on the other side of the mountains from Escondido. I am firmly convinced that the articles I saw are actually some sort of flying machines although I cannot say from where they came or to where they were going.

UNCLASSIFIED

UNCLASSIFIED

CONFIDENTIAL

On 30 July 1947 at [redacted]
Portland, Oregon via [redacted] by [redacted] and [redacted] in [redacted]
follows:

My name is [redacted] I am 47 years old and have 2 children. I was nineteen years old. I first soloed in an air craft in 1919. I have flown over all the western parts of the United States many times and have flown all of the western part of the United States during the years before and late war for the US Forest Service. I am familiar with almost every part of the western United States. During a great part of my life I have done stunt flying for air shows and various other types of aeronautical exhibitions. My brother was "Tex" Rankin who was quite well known in both civilian and Military flying circles for many years before his death and during the late war ran thousands of Flying Cadets through primary training schools owned and operated by him. To date I have accomplished 7000 hours in the air as pilot of both civilian and Military aircraft. I am well acquainted with most articles that one would see in the air and I feel that I am well qualified to say when I see articles flying through the air, although I would not attempt to say that I am infallible and state that I could definitely identify every object that might be flying through the air. The following is an account of what I saw on 14 June 1947 from the yard of my home at [redacted], Bakerfield, California.

At approximately 1200 noon on the 14 of June I was lying in the front yard of my home. There was a lad mowing the lawn at the time. I looked up into the sky and saw ten articles flying from the South to the North at what I would judge to be 6500 ft. The objects were flying at approximately what I would judge to be 350 miles per hour. As I have stated before, I have done quite a lot of map work for the US Forest Service. I distinctly remember that at the time I saw the articles I mentioned it to the lad who was mowing the lawn at the time. I told the lad that the objects were in all probability some sort of Army or Navy test planes from the nearby test centers in the deserts of Southern California. Having quite a knowledge of aircraft in general I attempted to explain to the lad mowing the lawn that the objects were probably on some sort of training mission for either the Army or Navy. At that time I did not give the slightest thought to anything but that the objects were some sort of test plane for the Government services. The objects resembled the pictures that I have seen of the F-101, the so called "Flying Flapjack" which the Navy is testing. After the objects disappeared I proceeded into the house and had my noon meal. At approximately 1415 I went back into the yard to sit and lie in the shade. At this time the objects reappeared going from South to North, although this time there were only seven of the articles. When I first saw the original ten objects they were flying in a "V" formation with one object seemingly straggling in the rear of the formation. When the objects appeared a second time they were still in the "V" formation although there was only seven of the objects at this time. I remember at this time that I told the lad, who was still mowing on the lawn, that probably three of the objects had proceeded back to their base on a different course. I actually thought that this was the case, that the other three objects had probably gone back to their base on the other side of the mountains from Bakerfield. It was not until so later when I read of Dr. Robert Arnold's report that he had seen articles flying through the air over the Cascade Mountains in

[redacted]

[REDACTED]

UNCLASIFIED

Washington I realized that the articles I saw were probably the type of thing
I was still reluctant to mention this to anyone thinking that they would prob-
ably say that I was crazy. After some time I mentioned the incident to the
editor of the "Oregonian", a Portland, Oregon newspaper. At this time I was
in Portland for the remainder of the summer. The result of the conversation
with the editor of the paper is put forth in the accompanying newspaper
article.

I fully realize that this is a broad statement in view of the fact
that there has been so much publicity ~~made~~ put forth in various news-
papers of the country. I am of sound mind in every respect and I am firmly
convinced that the articles I saw are actually some sort of flying machines
although I cannot say from where they came or to where they were going. I say
what I have said with no idea of publicity or personal gain.

SIGNED [REDACTED]

Portland, Oregon
30 July 1947

7
L-0-11-10
11-11-11
11-11-11

SEARCHED
LAF 1208 1
14 July 1947

MEMORANDUM FOR THE OFFICER IN CHARGE:

1. On 10 July 1947, a check was made at the following locations in Palm Springs, California for the purpose of trying to locate Mr. ██████████: Palm Springs Police Department, Palm Springs Newspaper, "The Desert Sun", Palm Springs Water Company, Southern California Gas Company, Palm Springs Telephone Company, Palm Springs Employment Office, Palm Springs Chamber of Commerce, Royal Palm Hotel, 5 Palm Springs real estate offices, and the City Offices of Palm Springs including waste disposal, water rights, tax records and etc. No record of Mr. ██████████ existed in any of the above mentioned offices.

2. On 11 July 1947, Mr. Ryland M. Gorham, Postmaster of Palm Springs, California for the past 14 years was interviewed. Mr. Gorham stated that he had lived in Palm Springs for the past 24 years and that he was unaware if a person named ██████████ had ever lived in Palm Springs. Mr. Gorham stated that due to the fact that Palm Springs is a resort area and due to the fact that in the summer months only 3 to 5 thousand people resided in Palm Springs, whereas in the winter months 10 to 12 thousand resided in Palm Springs, it was very possible that Mr. ██████████ could have lived in Palm Springs more or less on a non-permanent status and he, Mr. Gorham, not being aware of it.

A check of General Delivery records revealed a letter addressed to Mr. ██████████, Palm Springs, mailed from Cicero, Indiana, postmarked at Cicero, Indiana July 1947, at 5 P.M. The return address on the envelope was listed as the Gospel Tract Worker, Route 1, Cicero, Indiana. Mr. Gorham permitted the contents of the envelope to be examined inasmuch as the contents was 3rd Class material and the envelope not sealed. The records were of a religious nature concerning the sad plight of American non-church goers, the second coming of Christ and etc. Superintendent of Mails was contacted by Mr. Gorham and stated that there was a Mr. ██████████ who had received mail through the general delivery office of the Palm Springs Post Office, but that the last mail, other than the letter mentioned above, came through the Post Office approximately two years ago. The Superintendent of Mails seems to have a very uncanny memory and recalled where the mail coming in for ██████████ had been addressed to. This mail was addressed to Mr. ██████████ in care of a trailer camp located in Palm Springs. On calling the trailer camp office, it was found that Mr. ██████████ had lived in the camp but departed approximately two years ago and left no forwarding address. Investigation is continuing in an effort to locate Mr. ██████████ and obtain a statement from him.

UNCLASSIFIED

FRANK M. BROWN, S/A, CICERO, INDIANA

UNCLASSIFIED

HEADQUARTERS FOURTH AIR FORCE
OFFICE OF THE COMMANDING GENERAL,
HAMILTON FIELD, CALIFORNIA

4AFDA /
385.5 ID

SUBJECT: Investigation of "Flying Discs"

TO: Commanding General, Army Air Forces, Washington 26, D. C.
ATTENTION: AC of AS-2

1. Attached statement and newspaper clipping forwarded your office per request of TXK from Headquarters Air Defense Command, Mitchel Field, New York, dated 10 July 47.

2. Information copy furnished Headquarters Air Defense Command.

FOR THE COMMANDING GENERAL:

Julian J. Turner

2 Incls:

1. Statement re [REDACTED], dtd 30 Jul. (dup)
2. Newspaper clipping, dtd 3 Jul (cup)

DO NOT REPRODUCE OR DISSEMINATE
INTC
DECLASSIFIED BY [REDACTED]

CLASSIFIED

[REDACTED]

Pilot Recalls Seeing Discs

Dick Rankin Tells Of Odd Aircraft

More reports of "flying flapjacks" turned up Wednesday, one from no less than Dick Rankin, brother of the late Tex Rankin, and himself an experienced pilot of more than 7000 hours' flying time.

Rankin, who is recovering from an old back injury received in an automobile accident, came to Portland over the week end to spend the summer. He saw the "silver saucers", over Bakerfield, Cal., June 23, while lying on the lawn sun bathing, he told The Oregonian.

"I hesitated to say much about them," Rankin said, "until I noticed all the hullabaloo in the papers. I puzzled over their strange shape for a while and finally concluded that they were the navy's new XF5U-1 flying flapjacks, which are thin and round, with twin propellers and stubby tail."

Only One XF5U-1 Built

The navy and the manufacturer have announced officially that only one such machine was built and that it never left Connecticut.

"These planes were flying high, maybe 8000 feet, and fairly fast, about 300 or 400 miles an hour. I first counted ten of them in formation, going north. About 2:15 P. M. they returned on the reverse course, headed south. But there were only seven in the formation.

THE OREGONIAN THURSDAY, JULY 3, 1947 11

"THE OREGONIAN" Portland, Oregon.
3 July 1947

"They were not weaving or bobbing in formation. I couldn't make out the number or location of their propellers, and couldn't distinguish any wings or tail. They appeared almost round. They looked like pictures of the navy's flying flapjack," Rankin said.

Rankin, who plans to spend the summer here at 834 N. E. Simpson street, is now able to resume a little flying for fun, but not commercially, he said. He now operates a string of auto courts, spending his winters at Palm Springs.

Two Descriptions Check

Rankin's description of the mysterious aerial objects agrees with that of Kenneth Arnold, Boise, Idaho, business man, who first reported them over the state of Washington, except that Arnold clocked them at an estimated 1200 miles an hour.

Other reports came Wednesday from Astoria.

Jack Hayes, patient in St. Mary's hospital there, said he saw two of the discs Monday flying at a rapid speed and that they vanished behind the hills.

Mrs. Earl Seado, Fort Stevens, said she saw a disc traveling north over Fort Stevens Tuesday noon, and that other observers saw the same object.

The army at Fort Stevens and the coast guard at nearby Point Adams did not see the discs.

The report of a Centralia, Wash., man Wednesday coincided in matter of time with the original report made by Arnold. Sidney B. Gallagher of Centralia said he saw nine aluminum-bued objects flying north at 3 P. M. June 24. He was working 11 miles southwest of Mineral, Wash., at the time.

Over California by Veteran Pilot

Portland, Ore., July 1—A veteran Pacific coast pilot, Richard Rankin, today reported seeing the "saucers" over California.

They were more than 7,000 hours in the air, said he saw the much-debated mystery disks high over Bakersfield, Calif., and going "maybe 200 or 400 miles an hour."

There were ten in formation flying north, he told a reporter, but when "they returned on the reverse course, headed south, there were only seven."

"I couldn't make out the number or location of their propellers and couldn't distinguish any wings or tail. They appeared almost round."

Rankin said he saw them from the ground on June 23, but hesitated to describe what he saw until he noted others were reporting the same thing.

At first, he continued, he assumed he had seen the XF-5U-1, the experimental Navy "Flying Flapjack." The Navy since has announced it has only one XF-5U-1, and it has not left Connecticut.

New reports, meanwhile, came from three Oregon cities, Astoria, Madras and Portland. The Portlanders making the report, Mr. and Mrs. Robert Balliet, said they disbelieved stories about the "saucers" until they saw at least ten of them winging noiselessly high over the Columbia River yesterday.

The Navy However, Has Reported No Flying Flapjack—The XF-5U-1—Has Never Left Connecticut

Richard Rankin, veteran of more than 7,000 hours in the air, said he saw the much-debated mystery disks high over Bakersfield, Calif., and going "maybe 200 or 400 miles an hour."

There were ten in formation flying north, he told a reporter, but when "they returned on the reverse course, headed south, there were only seven."

"I couldn't make out the number or location of their propellers and couldn't distinguish any wings or tail. They appeared almost round."

Rankin said he saw them from the ground on June 23, but hesitated to describe what he saw until he noted others were reporting the same thing.

Flying 'Saucers'

PORTLAND, Ore., July 2.—The report of a long-time West Coast pilot was added today to the growing accounts of "flying saucers" over the West.

Richard Rankin, veteran of more than 7,000 hours in the air, said he saw the much-debated mystery disks high over Bakersfield, Calif., and going "maybe 200 or 400 miles an hour."

There were ten in formation flying north, he told a reporter, but when "they returned on the reverse course, headed south, there were only seven."

"I couldn't make out the number or location of their propellers and couldn't distinguish any wings or tail. They appeared almost round."

Rankin said he saw them from the ground on June 23, but hesitated to describe what he saw until he noted others were reporting the same thing.

Ten Flying Disks

BY HERALD TRIBUNE
Seen at Bakersfield
Also Over Portland

PORTLAND, Ore., July 2.—The report of a long-time West Coast pilot was added today to the growing accounts of "flying saucers" over the West.

Richard Rankin, veteran of more than 7,000 hours in the air, said he saw the much-debated mystery disks high over Bakersfield, Calif., and going "maybe 200 or 400 miles an hour."

There were ten in formation flying north, he told a reporter, but when "they returned on the reverse course, headed south, there were only seven."

"I couldn't make out the number or location of their propellers and couldn't distinguish any wings or tail. They appeared almost round."

Rankin said he saw them from the ground on June 23, but hesitated to describe what he saw until he noted others were reporting the same thing.

Veteran Airman Joins Ranks of 'Flying Saucer' Witnesses

Portland, Ore., July 2.—(AP)—The report of a long-time West Coast pilot was added today to the growing accounts of "flying saucers" over the West.

Richard Rankin, veteran of more than 7,000 hours in the air, said he saw the much-debated mystery disks high over Bakersfield, Calif., and going "maybe 200 or 400 miles an hour."

There were ten in formation flying north, he told a reporter, but when "they returned on the reverse course, headed south, there were only seven."

"I couldn't make out the number or location of their propellers and couldn't distinguish any wings or tail. They appeared almost round."

Rankin said he saw them from the ground on June 23, but hesitated to describe what he saw until he noted others were reporting the same thing.

At first, he continued, he assumed he had seen the XF-5U-1, the experimental Navy "Flying Flapjack." The Navy since has announced it has only one XF-5U-1, and it has not left Connecticut.

New reports, meanwhile, came from three Oregon cities, Astoria, Madras and Portland. The Portlanders making the report, Mr. and Mrs. Robert Balliet, said they disbelieved stories about the "saucers" until they saw at least ten of them winging noiselessly high over the Columbia River yesterday.

Plane Vet Reports Seeing 'Flying Saucers' June 23

PORTLAND, Ore., July 2.—(AP)—The report of a long-time west coast pilot was added Wednesday to the growing accounts of "flying saucers" over the west.

Richard Rankin, veteran of more than 7,000 hours in the air, said he saw the much-debated mystery disks high over Bakersfield, Calif., and going "maybe 200 or 400 miles an hour."

There were ten in formation flying north, he told a reporter, but when "they returned on the reverse course, headed south, there were only seven."

"I couldn't make out the number or location of their propellers and couldn't distinguish any wings or tail. They appeared almost round."

Rankin said he saw them from the ground on June 23, but hesitated to describe what he saw until he noted others were reporting the same thing.

At first, he continued, he assumed he had seen the XF-5U-1, the experimental Navy "Flying Flapjack." The Navy since has announced it has only one XF-5U-1, and it has not left Connecticut.

Rankin, ex-Portland who now lives in Palm Springs, Calif., and a brother of the late John G. (Tex) Rankin, pioneer stunt flier, said he observed the "planes" from the ground.

New reports, meanwhile, came from three Oregon cities, Astoria, Madras and Portland. The Portlanders making the report, Mr. and Mrs. Robert Balliet, said they dis-

believed stories about the "saucers" until they saw at least ten of them winging noiselessly high over the Columbia river Tuesday.

Still another such account came from four states away. At Albuquerque, N. M., Max Hood, Chamber of Commerce executive, told of seeing "a disc-like bluish object following a zig-zag path in the northwestern sky" on Tuesday night. It disappeared in about half a minute, he said.

There have been similar reports the past several days from other points in New Mexico, west Texas and Oklahoma.

Mr. Rankin said he saw them from the ground on June 23, but hesitated to describe what he saw until he noted others were reporting the same thing.

New reports meanwhile came from three Oregon cities, Astoria, Madras and Portland. The Portlanders making the report, Mr. and Mrs. Robert Balliet, said they disbelieved stories about the "saucers" until they saw at least ten of them winging noiselessly high over the Columbia River yesterday.

JUL 2 1947

PROJECT 10073 RECORD

1. DATE - TIME GROUP 21 Jan 47	2. LOCATION Spokane, Washington
3. SOURCE Civilian	10. CONCLUSION -ALIENS
4. NUMBER OF OBJECTS One	
5. LENGTH OF OBSERVATION Not reported	11. BRIEF SUMMARY AND ANALYSIS Observer sighted discs or flodur of light which were white 3 in. They were silver in color and about 1/2 in. dia.
6. TYPE OF OBSERVATION Ground Visual	
7. COURSE S	
8. PHOTOS <input type="checkbox"/> Yes <input checked="" type="checkbox"/> No	
9. PHYSICAL EVIDENCE <input type="checkbox"/> Yes <input checked="" type="checkbox"/> No	

[REDACTED]

Incident #22 -- Spokane, Washington -- 21 June 1947

This incident does not have an obvious astronomical explanation.

The information given is too limited to suggest any definite interpretation. It would seem, however, that the objects might possibly have been a series of balloons.

7-5-16-1

[REDACTED]

[REDACTED]



UNCLASSIFIED

FORM 1-135 - 10 JUNE 1947 - REVISED 08 1950

- Date June 21
2
1. Date 21 June 1947
 2. Time Shortly before noon
 3. Location Spokane, Washington
 4. Name of observer [REDACTED]
 5. Occupation of observer Not stated
 6. Address of observer [REDACTED] Spokane, Washington
 7. Place of observation Spokane, Washington on ground
 8. Number of objects one at first. later others more indistinct
 9. Distance of object from observer Not stated
 10. Time in sight Not stated
 11. Altitude 7,000 or 8,000 feet
 12. Speed slower than 2 motored plane.
 13. Direction of flight South, a little to the west of south
 14. Tactics Flashed repeatedly as it moved along
 15. Sound Not stated
 16. Size Quite large
 17. Color Shiny - silvery
 18. Shape flashes or discs
 19. Odor detected Not stated
 20. Apparent construction flashes or discs
 21. Exhaust trails Not stated
 22. Weather conditions Not stated
 23. Effect on clouds Not stated
 24. Sketches or photographs None
 25. Manner of disappearance became less distinct but flashed repeatedly.
 26. Remarks: (over) UNCLASSIFIED

INC FILE [REDACTED]

HEADQUARTERS
AIR MATERIEL COMMAND
Wright-Patterson Air Force Base
Dayton, Ohio

W120-3/122/1
Jan 5 1949

MCIAKO

SUBJECT: Project "SIGN"

TO: Chief, Air Weather Service,
Andrews Air Force Base,
Washington 25, D. C.
ATTN: DSS

1. Project "SIGN" is responsible for the collection, investigation and interpretation of data relative to sighting of unidentified flying objects. Attached Incident Summaries 1 thru 172 from the files of Project "SIGN" are forwarded for study and recommendations as to which of the incidents may be eliminated as balloons released on routine synoptic ascents by the Air Weather Service, the Navy Aerological Service or the United States Weather Bureau. The summaries attached may be retained in your headquarters for working and reference purposes.

2. The Air Weather Service is the only agency of its type that has been asked to assist in the accomplishment of Project "SIGN" except that the United States Weather Bureau has provided information on ball lightning. Research projects in which balloons are used and which are conducted or sponsored by the Army, Navy or United States Air Force are checked by the Intelligence Department of this Command. These checks are usually made direct from the Project "SIGN" Office, MCIAKO-3. These checks are distinct from the check of synoptic balloon flights made by weather service stations of the Air Force, the Navy and the Department of Commerce. (U. S. Weather Bureau) requested of Air Weather Service.

3. It is the opinion of this office, that the below listed incidents are those having the greatest possibility of being balloons. This list does not eliminate the possibility that many of the remaining incidents are balloons.

2	24	50	91	113	155
3	25	52	92	115	156
4	28	72	96	126	157
11	30	73	104	141	159
14	31	81	105	148	163
16	32	87	107, 8, 9	151	167
22	33	89	112(See 122)	154	169
23	48				

T-2481-A

Hq AWC, Chief, Air Weather Service, Washington 25, D. C.
Subj: Project "SEI"

4. The form used in interrogating witnesses to sightings is inclosed as a matter of interest. Comment as to possible improvement of the "Essential Elements of Information" in regard to routine synoptic balloon flights is invited.

5. It is requested that correspondence be forwarded to the Commanding General, Headquarters, Air Materiel Command, attention MCIXD-3.

FOR THE COMMANDING GENERAL:

2 Incls:
Summaries 1-172 incl
"SEI"

/s/ W. R. Clingerman, Col, USAF
for H. M. McCoy
Colonel, USAF
Chief, Intelligence Dept

Copies furnished:

AFOIR, Hq. USAF
Capt Trakowski, Geophysics Lab
Major Kodis, MDEEP
Colonel Neal, MELANS

T-61451-A

~~_____~~

On Saturday June 21st, shortly before noon, I was in our yard at home when I happened to glance up at a passing plane. I would say this was a two motored one from one of the army bases, flying south at about 10,000 or 12,000 feet. On the mere glance at the plane a bright shiny flash attracted my attention, coming from approximately two or three thousand feet lower than the plane, but slightly ahead of my line of vision of the plane. My first thought was that the plane had thrown out hand bills, but this could not be as they (the flashes or disks) were ahead of the plane. One thing different tho, it seems to me they were not traveling as fast as the plane. We realize to, now, that whatever they were, they must have been quite large, being as plain as the nearest one was, yet so high. And again, they were traveling south against prevailing winds. At least some of the smaller flashes, if not all were as high or higher than the plane, but the nearest one seemed lower, both when it flashed and otherwise, as it did intermittently.

UNCLASSIFIED

~~_____~~

~~_____~~

Dr HYWEX'S EVALUATIONS EXTRACTED FROM PROJECT GRUDGE REPORT.

31 OCT 54T 1115A

1. Astronomical

a. High probability:

#26, 27, 30, 31, 32, 33, 34, 48, 49, 59, 60, 66, 69, 70, 94,
95, 96, 97, 98, 101, 102, 103, 104, 110, 119, 132, 136, 140,
147, 148, 158, 174, 184, 185, 187, 197, 203, 204, 208, 216,
219, 238.

b. Fair or low probability:

#19, 20, 23, 24, 28, 35, 35, 46, 50, 63, 67, 80, 82, 83, 100,
112, 120, 121, 129, 130, 144, 153, 164, 168, 167, 175, 192,
199, 202, 205, 220, 230, 240.

2. Non-astronomical but suggestive of other explanations

a. Balloons or ordinary aircraft:

#3, 11, 22, 41, 42, 53, 54, 73, 81, 83, 91, 92, 113, 114, 115,
126, 131, 138, 141, 145, 155, 156, 157, 159, 160, 161, 163,
169, 171, 173, 178, 180, 182, 188, 190, 194, 195, 196, 198,
200, 201, 209, 210, 217, 222, 235, 237, 239.

b. Rockets, flares or falling bodies:

#4, 5, 6, 7, 8, 9, 12, 13, 14, 15, 16, 25, 58, 65, 78, 106, 107,
108, 109, 133, 170, 211, 218.

c. Miscellaneous (reflections, auroral streamers, birds, etc.):

#39, 89, 123, 124, 128, 146, 164, 161, 189, 214, 221, 231, 234.

3. Non-astronomical, with no explanation evident

a. Lack of evidence precludes explanation:

#38, 44, 45, 47, 55, 57, 72, 85, 87, 88, 90, 99, 110, 117, 118,
125, 127, 137, 139, 149, 150, 177, 179, 191, 206, 212, 213,
229, 232, 233.

b. Evidence offered suggests no explanation:

#1, 2, 10, 17, 21, 29, 37, 40, 51, 62, 58, 61, 62, 64, 68, 71,
75, 76, 77, 79, 84, 105, 111, 122, 135, 151, 152, 154, 162,
168, 172, 176, 183, 186, 193, 207, 215, 223, 224, 225, 228,
227, 236, 241, 242, 243, 244, 134.

PROJECT 10073 RECORD

1. DATE - TIME GROUP 22 June 1947	2. LOCATION Greenfield, Mass.
3. SOURCE Civilian	10. CONCLUSION A/C
4. NUMBER OF OBJECTS 1	
5. LENGTH OF OBSERVATION 8 - 10 Seconds	11. BRIEF SUMMARY AND ANALYSIS Object was round and irregular and a polished aluminum.
6. TYPE OF OBSERVATION Ground-Visual	
7. COURSE 315 deg	
8. PHOTOS <input type="checkbox"/> Yes <input checked="" type="checkbox"/> No	
9. PHYSICAL EVIDENCE <input type="checkbox"/> Yes <input checked="" type="checkbox"/> No	

FORM
FTD SEP 63 0-329 (TDE) Previous editions of this form may be used.

[REDACTED]

Incident #60 — Greenfield, Massachusetts — 22 June 1947

This incident does not admit of a ready astronomical explanation. The absence of a trail does not favor the meteoric hypothesis, although the speed and brilliance of the object might.

[REDACTED]

[REDACTED]

ENCLOSURE INDEX

1. Astronomical

a. High probability:

#26, 27, 30, 31, 32, 33, 34, 48, 49, 59, 60, 66, 69, 70, 94,
95, 96, 97, 98, 101, 102, 103, 104, 116, 119, 132, 136, 140,
147, 148, 150, 174, 184, 185, 187, 197, 203, 204, 208, 216,
218, 258.

b. Fair or low probability:

#19, 20, 23, 24, 28, 35, 36, 56, 60, 63, 67, 68, 82, 93, 100,
112, 120, 121, 129, 130, 144, 153, 160, 166, 167, 175, 192,
199, 202, 205, 220, 230, 240.

2. Non-astronomical but suggestive of other explanations

a. Balloons or ordinary aircraft:

#3, 11, 22, 41, 42, 53, 54, 73, 81, 83, 91, 92, 113, 114, 115,
126, 131, 138, 141, 145, 155, 156, 157, 159, 160, 161, 163,
169, 171, 173, 178, 180, 182, 188, 190, 194, 195, 196, 198,
200, 201, 209, 210, 217, 222, 236, 237, 239.

b. Rockets, flares or falling bodies:

#4, 5, 6, 7, 8, 9, 12, 13, 14, 15, 16, 25, 56, 65, 78, 106, 107,
108, 109, 133, 170, 211, 218.

c. Miscellaneous (reflections, auroral streamers, birds, etc.):

#39, 69, 123, 124, 128, 146, 164, 181, 189, 214, 221, 231, 234.

3. Non-astronomical, with no explanation evident

a. Lack of evidence precludes explanation:

#38, 44, 45, 47, 55, 57, 72, 86, 87, 88, 90, 99, 110, 117, 118,
125, 127, 137, 139, 149, 150, 177, 179, 191, 206, 212, 213,
229, 232, 233.

b. Evidence offered suggests no explanation:

#1, 2, 10, 17, 21, 29, 37, 40, 51, 62, 68, 61, 62, 64, 68, 71,
75, 76, 77, 79, 84, 105, 111, 122, 135, 151, 162, 164, 162,
166, 172, 176, 183, 186, 193, 207, 215, 223, 224, 225, 226,
227, 236, 241, 242, 243, 244, 134.

PROJECT 10073 RECORD

1. DATE + TIME GROUP 24 Jun 47	2. LOCALITY Lt. Kainer, Ashington
3. SOURCE Civilian	10. CONCLUSION Othe. (IRAN)
4. NUMBER OF OBJECTS Nine	
5. LENGTH OF OBSERVATION 2 1/2 - 3 minutes	11. BRIEF SUMMARY AND ANALYSIS Observer sighted a large circular objects (containing) vert. They appeared as mirror like reflections which zig-zag and twisted at a very high rate of speed. SKETCHES WERE MADE.
6. TYPE OF OBSERVATION Air-Visual	
7. COURSE East	
8. PHOTOS <input type="checkbox"/> Yes <input checked="" type="checkbox"/> No	
9. PHYSICAL EVIDENCE <input type="checkbox"/> Yes <input checked="" type="checkbox"/> No	

FORM
FTD SEP 63 0-329 (TDE) Previous editions of this form may be used.

[Redacted]

[Redacted]

Incident #17 — page 3

original estimate is also incorrect; if the objects had travelled 47 miles in 102 seconds, they would have been travelling at a rate of approximately 1700 MPH, not 1200.)

In view of the above, it appears probable that whatever objects were observed were travelling at subsonic speeds and may, therefore have been some sort of known aircraft.



[Redacted]

7-5712-1

of the length of this particular edge revealed it was approximately 12 inches, so it was estimated the total edge of the object was five and a half feet long.

Mr. [redacted] stated that the object was seen on the night of [redacted] at approximately [redacted] in the [redacted] area of [redacted].

In a subsequent interview Mr. [redacted] described the objects as appearing like saucers skipping on water. This description was reported to flying squad by some of the newspaper men and resulted in the popular use of this term.

It is the Air Force conclusion that the objects were not flying saucers but were a large number of balloons. Mr. [redacted] mentioned concerning the weather and crystal clear the air was is an indication of very stable cold times. These stable conditions are associated with inversions which increase the refraction index of the atmosphere.

Incident No. 17 -- 21 June 1947, afternoon, Mt. Rainier, Washington. One witness viewed a "saucer-like disc" from the air calculated to be 20 to 25 miles distant, and 45-90 feet in length, (about 20 times as long as wide) which traveled 47 miles in 102 seconds (1700 MPH). Dr. Hymak calculated mathematically (see Appendix B) that assuming the estimate of distance to be accurate, in order to see such detail, the objects would need to have been at least 100 feet thick, therefore, 2000 feet long. If the estimated size is more nearly correct, then to have been seen as described, the objects would have been roughly six miles distant. At this distance they would have traveled only 11 miles in 102 seconds, or approximately 400 MPH. The entire report of this incident is replete with inconsistencies. It is to be noted that the observer has profited from this story by selling it to Fate magazine.

AN's Opinion: The report cannot bear even superficial examination, therefore, must be disregarded. There are strong indications that this report and its attendant publicity is largely responsible for subsequent reports.

ARNOLD CASE

Incident #17 -- Lt. Kanier, Washington -- 26 June 1947

There appears to be no astronomical explanation for this classic incident, which is the prototype of many of the later flying saucer stories.

It is impossible to explain this incident away as sheer nonsense, if any credence at all is given to Mr. [redacted] integrity. However, certain inconsistencies can be pointed out in the facts as reported:

[redacted] attention was first drawn to the objects by a bright flash on his plane, which was followed by numerous other similar flashes. If these were something like the flash one gets from a distant mirror, it means that the reflection was specular, or direct. For a direct reflection, the angle between the observer, sun, and object must be "just right," and at such distances as 20 or 25 miles, the chance of a series of direct reflections is extremely small. If the object was a diffuse reflector -- that is, scattering the sunlight falling on it, much as the moon or a balloon does -- then at such a distance it seems quite unlikely that Mr. [redacted] would have been startled, or that our attention would have been called to it, unless the objects reflecting were extremely large.

The supersonic speeds called for if the estimated distance is correct also throw suspicion on the original calculations; by computation (see below) it can be seen that, considering the detail which Arnold observed in the objects, at least one of his estimates

[redacted] [redacted]

[REDACTED]

Incident #17 -- page 2

must have been erroneous!

[REDACTED] that the objects seemed about 20 times as long as wide. Let us assume that the thickness was just discernible, which means that the object was just at the limit of resolution of the eye. Now, the eye cannot resolve objects that subtend an angle of appreciably less than 3 minutes of arc, and, in general, for any detail to be seen at all, the angle subtended must be much greater. Even if we assume the limiting resolution of 3 minutes, then, if the distance was 20 miles, elementary calculations show that each object must have been at least 100 feet thick, and if, as [REDACTED]'s drawings indicate, the object was some 20 times longer than wide, it must have been about 2000 feet long.

Looking at the matter in another way and assuming that [REDACTED] estimate of distance as 20 to 25 miles (12,000 feet) and his estimate of length as 40 to 50 feet are both correct, then it can be shown that the object will subtend an angle of only about 30 seconds of arc, which is definitely below the limit of resolution of the eye.

If [REDACTED] actually saw the objects, and if his estimate of distance is correct, that of size cannot be, and vice versa. It seems most logical to assume that his estimate of distance is far too great. In fact, assuming a reasonable limiting size to the objects of 400 feet, in order to show the detail that [REDACTED] drawings indicate, the distance must have been not over roughly six miles. At this distance the objects would have travelled 11 miles (rather than 47 miles) in 102 seconds, or at a rate of approximately 400 mph. [REDACTED]

[REDACTED]

Dr HINEK'S EVALUATIONS EXTRACTED FROM PROJECT GRUDGE REPORT.

INCIDENT NUMBERS

1. Astronomical

a. High probability:

#26, 27, 30, 31, 32, 33, 34, 48, 49, 59, 60, 68, 69, 70, 94,
95, 96, 97, 98, 101, 102, 103, 104, 116, 119, 132, 136, 140,
147, 148, 158, 171, 184, 185, 187, 197, 203, 204, 208, 216,
218, 238.

b. Fair or low probability:

#15, 20, 23, 24, 28, 35, 36, 46, 60, 63, 67, 80, 82, 93, 100,
112, 120, 121, 129, 130, 144, 153, 165, 166, 167, 175, 192,
199, 202, 205, 220, 230, 240.

2. Non-astronomical but suggestive of other explanations

a. Balloons or ordinary aircraft:

#3, 11, 22, 41, 42, 53, 54, 73, 81, 83, 91, 92, 113, 114, 115,
126, 131, 138, 141, 145, 155, 156, 157, 159, 160, 161, 163,
169, 171, 173, 178, 180, 182, 188, 190, 194, 195, 196, 198,
200, 201, 209, 210, 217, 222, 235, 237, 239.

b. Rockets, flares or falling bodies:

#1, 5, 6, 7, 8, 9, 12, 13, 14, 15, 16, 25, 56, 65, 78, 106, 107,
108, 109, 135, 170, 211, 218.

c. Miscellaneous (reflections, auroral streamers, birds, etc.):

#39, 69, 123, 124, 128, 146, 164, 181, 189, 214, 221, 231, 234.

3. Non-astronomical, with no explanation evident

a. Lack of evidence precludes explanation:

#38, 44, 45, 47, 55, 67, 72, 86, 87, 88, 90, 99, 110, 117, 118,
125, 127, 137, 139, 149, 150, 177, 179, 191, 206, 212, 213,
229, 232, 233.

b. Evidence offered suggests no explanation:

#1, 2, 10, 17, 21, 29, 37, 40, 51, 62, 68, 61, 62, 64, 68, 71,
75, 76, 77, 79, 84, 105, 111, 122, 135, 151, 152, 154, 162,
168, 172, 176, 183, 186, 193, 207, 215, 223, 224, 225, 226,
227, 236, 241, 242, 243, 244, 134.

INCIDENT INDEX

1. Astronomical

a. High probability:

#26, 27, 30, 31, 32, 33, 34, 48, 49, 59, 60, 66, 69, 70, 94,
95, 96, 97, 98, 101, 102, 103, 104, 116, 119, 132, 136, 140,
147, 148, 158, 174, 184, 185, 187, 197, 203, 204, 208, 216,
219, 238.

b. Fair or low probability:

#19, 20, 23, 24, 28, 35, 36, 46, 50, 63, 67, 80, 82, 93, 100,
112, 120, 121, 129, 130, 144, 153, 164, 166, 167, 175, 192,
199, 202, 205, 220, 230, 240.

2. Non-astronomical but suggestive of other explanations

a. Balloons or ordinary aircraft:

#3, 11, 22, 41, 42, 53, 64, 73, 81, 83, 91, 92, 113, 114, 115,
126, 131, 138, 141, 145, 155, 156, 157, 159, 160, 161, 163,
169, 171, 173, 178, 180, 182, 188, 190, 194, 195, 196, 198,
200, 201, 209, 210, 217, 222, 235, 237, 239.

b. Rockets, flares or falling bodies:

#4, 5, 6, 7, 8, 9, 12, 13, 14, 15, 16, 25, 56, 65, 78, 106, 107,
108, 109, 133, 170, 211, 218.

c. Miscellaneous (reflections, auroral streamers, birds, etc.):

#39, 89, 123, 124, 125, 146, 164, 181, 189, 214, 221, 231, 234.

3. Non-astronomical, with no explanation evident

a. Lack of evidence precludes explanation:

#38, 44, 45, 47, 55, 67, 72, 86, 87, 88, 90, 99, 110, 117, 118,
126, 127, 137, 139, 149, 150, 177, 179, 191, 208, 212, 213,
229, 232, 233.

b. Evidence offered suggests no explanation:

#1, 2, 10, 12, 21, 29, 37, 40, 51, 52, 58, 61, 62, 64, 68, 71,
75, 76, 77, 79, 84, 105, 111, 122, 136, 151, 152, 154, 162,
168, 172, 176, 183, 186, 193, 207, 215, 223, 224, 225, 226,
227, 236, 241, 242, 243, 244, 134.

~~Case:~~ Case: † Arnold made drawings of objects showing definite shape, and stated that objects seemed about 20 times as long as wide, estimating them as

He also estimated the distance as 20-25 miles and clocked them as going 47 miles in 102 seconds. (1700 MPH)

These statements are mutually contradictory:

If the distance were correct, then in order for details to be seen, objects must have been of the order of 100 X 2000 feet in size.

If, we adopt a reasonable size - ~~own~~ own estimate, in fact, of 50 feet long, hence about 3 feet wide, the objects must have been closer than a mile, obviously contrary to his statement.

If we adopt a reasonable limiting size to the objects of 20 X 400 feet, objects must have been closer than six miles to have shown the detail indicated by ~~At~~. At this distance, angular speed observed corresponds to a maximum speed of 400 MPH.


In all probability, therefore, objects were much closer than thought, and moving at definitely "sub-sonic" speeds.

Note: Observational data taken from original ~~files~~ files.

J. Allen Hynek

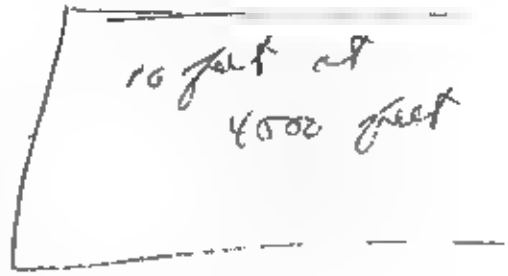
9511 had to be

[Faint handwritten notes and markings at the bottom of the page]



$$1' = \frac{1}{3437}$$

$$3' = \frac{3}{3437}$$



10' / mile

5 miles.

1' foot in 1000 feet

10' / mile

250'

1 foot /

Computations in the "Case" by Dr. Hynd, 25'

... of some evidence but have no significant explanatory value.
 ... of some evidence but have no significant explanatory value.
 ... of some evidence but have no significant explanatory value.

Appendix 1
... ..

There are sufficient psychological explanations for the unidentified flying objects to provide plausible explanations for reports not otherwise explainable. These errors in identifying stimuli result chiefly from inability to estimate speed, distance, and direction.

All of the remaining 34 incidents are treated in detail in this report. These incidents form no pattern in regard to area of occurrence, type of object, or manner of performance. There are indications that some of the reports were influenced by earlier reports, but probably none had been considered and included or excluded on the basis of their characteristics.

Project Casper

Summary of the Evaluation of Remaining Reports

17. Summary of the Evaluation of Remaining Reports

The remaining unexplained incidents (see Appendix 1) are characterized by the following characteristics. Two of them, or clusters of them, were reported by the witnesses not once but twice (see Table No. 17). None were distributed without pattern throughout the United States. A few were outside the United States. The appearance or performance were exactly alike. The incidents occurred at various times of day and year.

APPENDIX 1

In the following section of this report, each remaining incident is considered separately. It is not the intent to give a character of observers, but each case has undesirable elements that must be disregarded. The numerical designation is merely the identification of the incident in the project files.

- 1. 17, 21, 22, 35, 27, 40, 51, 53, 62, 64, 65, 71, 75, 76, 77, 79, 80,
- 2. 82, 131, 132, 151, 152, 154, 162, 168, 176, 183, 186, 193, 207, 211.

UFO SIGHTING
MT RANIER, WASHINGTON

26 June 1947

On 24 June 1947 at 1400 Mr. ██████████ took off from the Chehalis, Washington Airport in his personal plane and headed for Yakima, Washington. Mr. ██████████ trip was delayed for an hour in search of a large marine transport that supposedly went down near or around the southwest side of Mt. Ranier. After take-off Mr. ██████████ flew directly toward Mt. Ranier at an altitude of approximately 9,500 feet, which is the approximate elevation of the high plateau from which Mt. Ranier rises. He made one sweep of this high plateau to the westward, searching all of the various ridges for the marine ship and flew to the west near the ridge side of the canyon where Ashford, Washington is located. Unable to see anything that looked like the lost plane, Mr. ██████████ made a 360 degree turn to the right above the town of Mineral, starting again toward Mt. Ranier and climbing to an altitude of 9,200 feet.

Mr. ██████████ reported that the air was so smooth that it was a real pleasure flying, and, as most pilots do when the air is smooth and they are at a higher altitude, he trimmed out the aircraft and simply sat in his plane observing the sky and terrain.

Mr. ██████████ reported that there was a DC-4 to his left and rear at approximately 14,000 feet. The sky was reported to be as clear as crystal. He hadn't flown more than two or three minutes on his course when a bright flash reflected on his airplane. He couldn't find where the reflection came from, but to the left and north of Mt. Ranier he did observe a chain of nine peculiar looking objects flying from north to south at approximately 9,500 feet. They were approaching Mt. Ranier very rapidly, and he assumed that they were jet aircraft. Every few seconds two or three of the objects would dip or change course slightly, just enough for the sun to strike them at an angle and reflect brightly. The objects being quite far away, he was unable to make out their shape or formation. As they approached Mt. Ranier he observed their outline quite clearly. Mr. ██████████ stated that he found it very peculiar that he couldn't find their tails but assumed they were some type of jet aircraft. The objects were observed to pass the southern edge of Mt. Ranier flying directly south to southeast down the hog's back of a mountain range. The elevation of the objects was estimated to have varied approximately one thousand feet one way or another but remained very near the horizon, which would indicate that they were near the same elevation as the witness. Mr. ██████████ stated that the objects flew like geese, in a rather diagonal chain-like line as if they were linked together. They seemed to hold a definite direction but swerved in and out of the high mountain peaks. The witness estimated the distance between him and the objects to be approximately 25 miles. Using a Zeus fastener, or cawling tool, he estimated the size of the objects to be approximately two thirds that of a DC-4. He observed the UFO's passing a high snow covered ridge in between Mt. Ranier and Mt. Adams and reported that as the first object was passing the south crest of this ridge the last one was entering the northern crest of the ridge. Later measurement of length of this particular ridge revealed it was approximately five miles, so it was estimated the chain of objects was five miles long. Mr. ██████████ timed the objects between Mt. Ranier and Mt. Adams and determined they crossed this 47 miles in one minute and forty-two seconds. This is equivalent to 1656.71 miles per hour.

In a subsequent interview Mr. ██████████ described the objects as appearing like saucers skipping on water. This description was shortened to "Flying Saucers" by newspaper men and resulted in the popular use of this term.

It is the Air Force conclusion that the objects of this sighting were due to a mirage. Mr. ██████████'s statement concerning how smooth and crystal clear the air was is an indication of very stable conditions which are associated with inversions, and increase the refraction index of the atmosphere.

[REDACTED]

UNCLASSIFIED

HEADQUARTERS FOURTH AIR FORCE
OFFICE OF THE COMMANDING GENERAL
HAMILTON FIELD, CALIFORNIA

4130
335.5/4423 G-1

8 SEP 1947

SUBJECT: Investigation of Flying Disc.

TO: Commanding General, Army Air Force, Washington, D. C.
ATTENTION: AG of AS-2

1. The attached telegram was received by Lt. Col. Spritzer at Hamilton Field, California, 1 September 1947.

2. Reference is made to Summary of Information forwarded from this headquarters, File 4AFDA 333.5/13 (Gen) 1208-1, dated 27 August 1947. It is the opinion of this headquarters that [REDACTED], in all sincerity, will attempt to substantiate his investigation as stated in the attached telegram.

3. Inasmuch as this headquarters has no authority to request a civilian to maintain secrecy, no request will be made to [REDACTED] with reference to the subject matter.

FOR THE COMMANDING GENERAL:

[Handwritten Signature]

Major General
Acting Asst Adj. Gen.

2 Incl:
Photostat, telegram
dtd Aug 31. (dup)

DOWNGRADED AT 12 YEAR
INTERVALS; NOT AUTOMATICALLY
DECLASSIFIED. DOD DIR 5200.1-1
Y

UNCLASSIFIED

[REDACTED]

ATTENTION: AG of AS-2
HEADQUARTERS FOURTH AIR FORCE, HAMILTON FIELD, CALIFORNIA

WESTERN
UNION

WUAS NL PD

[REDACTED]

UNCLASSIFIED

BOISE IDAHO AUG 31

COLONEL SPRINGER

A-2 OFFICE HAMILTON FIELD CALIF

I HAVE OFFER TO SELL MY DETAILED ACCOUNT OF AN INVESTIGATION OF
FLYING DISC THAT TOOK PLACE IN TACOMA WASHINGTON JULY 29 THRU
AUGUST 3RD INCLUDING MY MOVIE FILM OF FACTS PERSONS PLACES AND
FRAGMENTS INVOLVED UNLESS I RECEIVE DEFINITE WORD TO THE CONTARY
FROM A-2 WITHIN FIVE DAYS THIS STORY WILL NO DOUBT BE PUBLISHED

WESTERN
UNION

WESTERN
UNION

29 3RD A-2

3383A

Aug 31 1954

UNCLASSIFIED

ERN
ON

[REDACTED]

TELETYPE MESSAGE

AIR SERVICE COMMAND TELETYPE NETWORK

ROUTINE	<input checked="" type="checkbox"/>
MULTIPLE ADDRESS	<input type="checkbox"/>

ESPNO-1B1/10A/ed

FROM: A.S.C.

DATE: 10 July 1947

WILLIAM C. ANDREWS
1st Lt., Air Corps
Public Information Officer

TO: ~~XXXXXXXXXX~~

Box 387
Boise, Idaho

CLASS:

TELETYPE NO ESPNO-1B1-7-28. THANK YOU FOR PHOTO, BIOGRAPHICAL MATERIAL, AND FULL ACCOUNT OF UNIDENTIFIED AIRCRAFT INCIDENT. MATERIAL BEING RETAINED HERE, COPIES FORWARDED INTELLIGENCE WASHINGTON FOR INVESTIGATION. VARIOUS NEWS SERVICES REQUEST PERMISSION TO PRINT EXCERPTS FROM YOUR REPORT. PLEASE WIRE IMMEDIATELY PUBLIC INFORMATION OFFICER, WRIGHT FIELD, IF OKAY. SIGNED PUBLIC INFORMATION OFFICE.

INC FILE 17

17

COORDINATION

C.G.O.C.D.	CONTROL OFFICE	MAINTENANCE	P & T	SUPPLY	BUDGET & FISCAL	OTHERS

UNCLASSIFIED

CLASS 100/100 - INITIAL COPY TO COLLECT

PENDLETON ORO JUL 12 1950

COMMANDING GENERAL

WRIGHT FIELD DAYTON OHIO

DEAR SIR: YOU HAVE MY PERMISSION TO QUOTE GIVE OUT OR
 REPRINT MY WRITTEN ACCOUNT AND REPORT OF NINE STRANGE
 AIRCRAFT I OBSERVED ON JUNE 24TH IN THE CASCADE MOUNTAINS
 IN THE STATE OF WASHINGTON. THIS REPORT WAS SENT TO YOU
 AT REQUEST SOME DAYS AGO. IT IS WITH CONSIDERABLE
 DISAPPOINTMENT YOU CANNOT GIVE THE EXPLANATION OF THESE
 AIRCRAFT AS I FELT CERTAIN THEY BELONGED TO OUR GOVERNMENT.
 THEY HAVE APPARENTLY LEANT NO HARM BUT USED AS AN INSTRUMENT

OF DESTRUCTION IN COMBINATION WITH OUR ATOMIC BOMB THE
 EFFECTS COULD DESTROY LIFE ON OUR PLANET. CAPT [REDACTED]
 CO-PILOT STEVENS OF UNITED AIR LINES AND MYSELF HAVE COMPARED
 OUR OBSERVATIONS IN AS MUCH DETAIL AS POSSIBLE AND AGREE
 WE HAD OBSERVED THE SAME TYPE OF AIRCRAFT AS TO SIZE SHAPE
 AND FORM. WE HAVE NOTICED THAT LIGHTLY IT IS TO US OF
 VERY SERIOUS CONSEQUENCE AS WE ARE AS INTERESTED IN THE WELFARE
 OF OUR COUNTRY AS YOU ARE.

BOISE IDAHO PILOTS LICENSE [REDACTED]

ALCP

UNCLASSIFIED

~~SECRET~~
UNCLASSIFIED
CHECK-LIST - UNIDENTIFIED AERIAL OBJECTS

1. Date 24th June 1947
2. Time 1500
3. Location Mt. Ranier, Washington
4. Name of observer ~~XXXXXXXXXX~~
5. Occupation of observer Dealer in fire control supplies holds private pilot's license
6. Address of observer ~~XXXXXXXXXX~~ Boise, Idaho
7. Place of observation Near Minnehaha, Washington
8. Number of objects 9
9. Distance of object from observer ~~1000~~ 20 to 25 miles
10. Time in sight 2-1/2 to 3 minutes
11. Altitude 9,500 ft
12. Speed ~~200~~ Approx 150 MPH
13. Direction of flight North to South at 170°
14. Tactics Horizontal flight
15. Sound N/S
16. Size Approximately that of DC-4 - 45 to 50 ft
17. Color mirror like
18. Shape Approximately circular
19. Odor detected N/S
20. Apparent construction N/S
21. Exhaust trails N/S
22. Weather conditions CATU
23. Effect on clouds N/S
24. Sketches or photographs Drawings
25. Manner of disappearance N/S
26. Remarks: (over)

UNCLASSIFIED

~~SECRET~~

LINC FILE 19

UNCLASS

Pilot [redacted] was flying his plane at an altitude of approximately 5,200 feet. He tracked out plane in direction of Tacoma, Washington, which was almost directly east of his position and sat in his plane observing the sky and the terrain. To the left was a DC-4 and, to his rear approximately 15 miles distant there was a 14,000 ft elevation. The sky was clear as crystal. A bright flash suddenly reflected on the plane. Upon looking to the left and to the north of Mt. Rainier he observed a chain of 9 peculiar looking craft flying from north to south at approximately 9,500 ft elevation and going seemingly in a definite direction of about 170°. Thought at first they were jet aircraft but noticed that every few seconds 2 or 3 of them would dip or change their course slightly just enough to cause the sun to strike them at an angle which reflected brightly on his plane. As they approached Mt. Rainier he could observe their outlines against the snow quite plainly, but couldn't find any tails. Clocked speed and found it to be approximately 150 MPH. Never before had he observed planes flying so close to mountain tops. They flew directly south to southeast down the hog's back of a mountain range. Pilot thought they were at approximately the same elevation as he was. They flew in rather diagonal chain-like line as if linked together and seemed to hold a definite direction but curved in and out of the high mountain peaks. Distance which was almost at right angles seemed to be between 20 to 25 miles. Thought they were quite large to be observed at that distance even on a clear day. They seemed smaller than the DC-4 but he judged their span to be as wide as the furthest engines on each side of the fuselage of the DC-4 (45 to 50 ft). The chain seemed to be approximately five miles long.

NOTE: It was the opinion of the agent interviewing Mr. [redacted] that he saw the "flying discs" in this regard agent further stated that if Mr. [redacted] could write a report of such a character and did not see the objects he was in the wrong business and should be engaged in writing Buck Rogers fiction.

The attached is what [redacted] later produced. See "Fate" magazine article by [redacted]

[redacted] travel in sidewise position and did not appear to whirl or spin

Side View

Top

UNCLASSIFIED

They seemed longer than wide thickness being about 1/20 of width

[REDACTED]

() - 1 - [REDACTED]

[REDACTED]

1. Date of ~~the~~ sight
2. Time of sighting
3. Location Idaho
4. Name of observer [REDACTED]
5. Occupation of observer [REDACTED]
6. Address of observer not stated
7. Place of observation Idaho western sky
8. Number of objects 1
9. Distance of object from observer Not stated
10. Time in sight not stated
11. Altitude not stated
12. Speed ~~Not stated~~ Remained immobile
13. Direction of flight Didn't move just seemed to go below the horizon with the rotation of the earth
14. Tactics ~~Not stated~~ hovering
15. Sound not stated
16. Size not stated
17. Color not stated
18. Shape comet-like
19. Odor detected Not stated
20. Apparent construction not stated
21. Exhaust trails Not stated
22. Weather conditions Not stated
23. Effect on clouds comet-like hanging in the western sky
24. Sketches or photographs Not stated
25. Manner of disappearance seemed to go below the horizon with the rotation of the earth.
26. Remarks: ~~None~~ (over)

UNCLASSIFIED

[REDACTED]

[REDACTED]

UNCLASSIFIED

Lt Gov. [REDACTED] said that he saw a "comet-like object hanging in the western sky June 24." He stated that the object "didn't move but just seemed to go below the horizon with the rotation of the earth."

[REDACTED]

UNCLASSIFIED

UNCLASSIFIED

HEADQUARTERS FORCE AND AIR FORCE
Office of the Assistant Chief of Staff, A-1
Intelligence
Hamilton Field, California

4AFDA
838.6 ID

17 July 1947

SUBJECT: Investigation of "Flying Discs"

TO: Commanding General, Army Air Force, Washington 25, D. C.
ATTENTION: AC of AS-2

1. Attached statements and MOICs forwarded to your office per request TGI from Headquarters Air Defense Command, Mitchel Field, N. Y., dated 10 July 1947.

2. This headquarters is unable to locate ██████████ in, however, as soon as he is located, statement and MOIC will be forwarded direct to your office.

3. Information copies furnished Headquarters Air Defense Command.

- 4 Incls:
1. MOIC 16 Jul/Brown (dup)
2. MOIC 18 Jul/Brown (dup)
3. MOIC 18 Jul/Brown (dup)
4. MOIC 16 Jul/Brown (dup)

DONALD L. SPRINGER
Lt. Colonel, GSC
AC of S, A-2

Info cc to ADC

DOWNGRADED AT 10 YEAR
INTERVALS. NOT
DECLASSIFIED FOR

RECEIVED

16 JUL 19 1947

1947 JUL 20 10:00

4

UNCLASSIFIED

UNCLASS

1200
12 July 1947

MEMORANDUM FOR THE OFFICE IN CHARGE:

1. On 12 July 1947, a call was made at the newspaper office of the "Idaho Daily Statesman", Boise, Idaho. The aviation editor of the paper, Mr. David H. Johnson, was interviewed in regard to how well he knew Mr. [redacted] of Boise, Idaho, and as to the credibility of any statement made by Mr. Arnold. The purpose of this interview was an attempt to verify statements made by Mr. [redacted] on 26 June 1947, to various national news services to the effect that he, Mr. [redacted], had seen 9 objects flying in the air above the Cascade Mountain Range of Washington. These objects were subsequently referred to as flying saucers or flying disks and will here-in-after be referred to as such in this report. Mr. Johnson stated that he had known Mr. [redacted] for quite a period of time, having had relations with Mr. [redacted] on various occasions, due to the fact that both he, Mr. Johnson, and Mr. [redacted] were private fliers and frequently got together to talk shop. Mr. Johnson stated that as far as he was concerned anything Mr. [redacted] said could be taken very seriously and that he, Mr. Johnson, actually believed that Mr. [redacted] had seen the aforementioned flying disks. Mr. Johnson stated that after Mr. [redacted] reported having seen the flying disks, that the editor of the paper had assigned him, Mr. Johnson, the assignment of taking the airplane belonging to the newspaper and exhausting all efforts to prove or disprove the probability of flying disks having been seen in the northwest area. The results of this assignment to Mr. Johnson and that he subsequently saw is put forth in a sworn statement signed by Mr. Johnson attached to this report as Exhibit B.

AGENT'S NOTES: Mr. Johnson is a man of approximately 33 to 35 years of age. From all appearances he is a very reserved type of person. Mr. Johnson has logged 2800 hours of flying time in various types of airplanes up to and including multi-engine aircraft. During part of the war years, Mr. Johnson was the first pilot of a B-29 type aircraft being assigned to the Twentieth USAAF and stationed on Tinian Island, in the Pacific. It is the personal opinion of the interviewer that Mr. Johnson actually saw what he states that he saw in the attached report. It is also the opinion of the interviewer that Mr. Johnson would have much more to lose than gain and would have to be very strongly convinced that he actually saw something before he would report such an incident and open himself for the ridicule that would accompany such a report.

1 Incl: Exhibit "B"

FRANK V. BROWN, S/A, CID 5th AF

UNCLASSIFIED

COPY.

CONFIDENTIAL

UNCLASSIFIED

To Show It Day Concerns:

On the sixth day of July, 1947, I received from James L. Brown, general manager of the Statesman newspapers, incorporated in [redacted] The Statesman Printing company, an assignment which was in substance:

/ "Conduct an aerial search of the northwest states in an effort to see and photograph a flying disc. Conduct this patrol for so long a time as you believe reasonable, or until you see a flying disc."

In accordance to these instructions, I took the Statesman's airplane, and with [redacted] as passenger, flew a seven and one-half hour mission on the seventh day of July, 1947. This mission was without result. It covered an area embracing the confines of the Sanford plant in Washington, and territory between and around Mt. Rainier and St. Adams, where [redacted] first reported seeing objects henceforth described as saucers or discs.

On the eighth day of July, 1947, I took an AT-6 of the 190th Fighter squadron, Idaho National Guard, of which I am a member, and flew to northern Idaho, into northwestern Montana briefly, to Spokane, Washington, and back to Boise by way of Walla Walla, Washington, and Pendleton, Oregon. This search also was negative.

On the ninth day of July, 1947, I continued the search, this time using a national guard AT-6, this time centering my efforts over the Snake mountains west and southwest of Boise, a portion of the Grouse Mountain desert at a track southeast of the Grouse Mountain Army air base, thence into the Sawtooth mountains, and back in the general direction of Boise on a line carrying me well to the north of the Shafer butte forest service lookout station, into the Horseshoe Bend area, and thence back in a southwesterly direction to a point

CONFIDENTIAL

UNCLASSIFIED

During this search, which lasted approximately two and one-half hours, I flew under and around rapidly forming cumulus clouds over an area known as the Camas Prairie, east of Boise. The clouds were near the village of Pringle in the valley, an airfield about 10 miles west of distance east of Boise. At that time I saw nothing in the vicinity of these clouds.

At the time I reached the point between Boise and Meridian, I was flying at an altitude of 14,000 feet mean sea level, which would be a mean average of 11,000 feet above the earth in this area, not considering errors in the altimeter induced either by barometric changes since my takeoff, or by the temperature at that altitude.

I turned the aircraft on an easterly heading, maintaining toward Teron Field, and had flown on that course for perhaps a minute when there suddenly appeared in the left hand portion of my field of vision an object which was black and round.

I immediately centered my gaze on the object. At that time, due to its erratic movement, I thought I was seeing a weather balloon. I called the CAA's communication station at Boise, and asked if the weather station had recently released a balloon. The reply from communicator Albertson was that the bureau had not. I do not remember his exact words; I am under the impression he said "not for several hours" or gave me the exact time of the previous release, which was around 08:30 that day.

Upon hearing this response, I turned the aircraft broadside to the object, pulled back the plexiglass covering to avoid any distortion, took my camera from the map case, and exposed about 10 seconds' duration of eight millimeter motion picture film. During the time the camera was at eye level,

UNCLASSIFIED

UNCLASSIFIED

I could not see the object because of brightness of scene introduced by the

When the camera array and once again centering my gaze on the object, I observed it to roll so that its edge was presented to me. At this time it flashed once in the sunlight. It then appeared as a thin black line. It then performed a maneuver which looked as if it had begun a slow roll, or a barrel roll, which instead of being completed, was broken off at about the 180-degree point. The object rolled out of the top of the maneuver at this point, and I lost sight of it.

This entire performance was observed against the background of clouds previously forming over the Camas Prairie. The object appeared to me, relatively, as the size of a twenty-five cent piece. I do not know how far away it was. I do not know, nor can I truthfully estimate, its speed. I can only say it was not an airplane, and if it was at a very great distance from me, its speed was great, taking into consideration that apparent speed is reduced to the viewer if an object is a very great distance away.

I forgot to look at my clock to determine the exact time I saw the object. The CAA's log of radio contacts shows my first contact to have been made at 12:17 hours. But a few seconds elapsed between the time I first saw the object, and the time I called the CAA's station.

I subsequently related over the radio a description of what I saw, and communicator Albertson may remember it. The control tower may have a recording of the conversation. I have not checked to determine that.

The purpose of my relating over the air what I saw was to enable rapid transmission of the report to the newspaper, for at that time I was on assignment and my energies henceforth were devoted to (1) transmitting the information and (2) conducting a further search, which I did after landing for fuel and to make some telephone calls.

UNCLASSIFIED

The next search, begun within half an hour after landing, was to find out, consist of another two hours, but was not successful as the object was not seen.

Immediately after sighting the object, I asked if there were other aircraft in the area. There was a P-51 of the 150th squadron practicing maneuvers in the vicinity of Kuna, but that was several miles over Boise, but I saw that aircraft go beneath me by some 2,000 feet.

The P-51 in the vicinity of Kuna proceeded to the area where I saw the object, at my request, and conducted a search. It was negative. During the afternoon, flights of P-51s were sent out to cover the area, and some of them flew high altitude missions on oxygen. These searches were negative.

I was subsequently informed that personnel on both the United Air Lines side of Bowen field, and on the national guard side, observed a black object maneuvering in front of the same cloud formation, which by now had grown so that the clouds reached a probable height of 19,000 or 20,000 feet from a mean base of 13,500 or 14,000 feet, mean sea level. Three of these men were national guard personnel and I talked to them, asking them to describe what they saw, before telling them my story, in order to avoid suggestion or inference of a leading nature. They saw the object (from the ground) while I was on my second search. They believed the time to have been 14:00 hours. The object performed in the same erratic manner, they said, as I observed.

The above is the extent of the story, and information concerning myself is now in order.

I have approximately 2600 hours of flying time in equipment ranging from primary trainers to A-29. Of course, that does not increase my powers of observation except as to those practiced daily by the pilot.

UNCLASSIFIED

detected by the eyes of a pilot.

At the time of the experience related above, I had flown fourteen and one-half hours on an assignment to find a disc and if possible to photograph it. In all frankness, I was tired. I may have been suffering, although slightly, from want of oxygen.

Prior to sighting the object, I had concluded there was no point in pressing the search, that I probably would never see the disc-like objects referred to by and by Captain of United Air Lines.

At all times during the search, both on that day and the two preceding days (particularly when I was with) I had literally talked to myself to keep my feet set into my head that I would not fall victim to the power of suggestion or self-hypnosis arising from a naturally very intense desire to find a disc and bring success to the assignment given me.

I therefore do not believe that I was the victim of suggestion or hypnosis. I am familiar with the optical illusion of a fixed object beginning to move after it is watched a sufficient length of time. I know what tricks the eyes will play as to moving bodies, and have learned to be particularly alert during night formation flying.

I do not believe the object appeared suddenly. If it had moved in a jerky fashion (as it did at Yuro) for the full length of time I observed it, I would not be so sure in saying that I saw something not an aircraft, not a balloon, and not a cometside moving across the retina of either eye. The only very definite description of the object as it was presented to me consisted in the fact that I saw an object actually performing in an erratic flight path.

The object, however, of course, was not I saw it. The object or objects were developed and processed by Stahr in the Austrian laboratory.

[REDACTED]
UNCLASSIFIED

...
...
... restored sufficiently on the film to be shown.
... too far away to be apparent even through most of
... negative, and a large part of that case is limited
of the size of the film and the fact I did not have any telescopic equipment
on the lens. The exposure was f.16, stop set at infinity, at a speed of 16
frames per second.

I have worried over this matter a great deal since seeing it. I "took
myself aside" and said, "come now, [REDACTED], don't be stupid." But I cannot
bring myself to the point of thinking I did not see anything. The impression
of the moment was too vivid, too realistic, and I knew in the air when I saw
that partial slow roll or barrel roll, that I was not a victim of illusion.

I trust this matter will be of help to those investigating the flying
disc phenomena which have been reported.

A chart is attached depicting the movements of the object as I saw it.

This statement is made voluntarily and freely, in response to the
request of Mr. Brown and Captain Davidson, who called on me this morning.

/s/ [REDACTED]

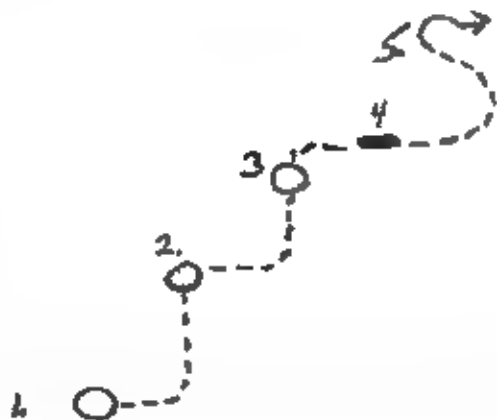
Subscribed and sworn to before me, a notary public, this 12th
day of July, 1947.

/s/ [REDACTED]
Notary public for Ada
county Idaho. My
commission expires Jan 1, 1951.

COPY

UNCLASSIFIED
[REDACTED]

UNCLASSIFIED



This design portrays the movements of the object to which reference is made in the attached statement. At all times the object appeared as black. Positions (1), (2) and (3) show the jerky, rising motion. Position (4) is where the object rolled, presenting its edge to me. It then followed the dotted line, rolling over the top of the maneuver and disappearing at position (5).

UNCLASSIFIED

UNCLASSIFIED

1206
Ltr 1206 1
16 July 1947

MEMORANDUM FOR THE OFFICER IN CHARGE:

1. On 12 July 1947, Mr. [REDACTED], Box 387, Boise, Idaho, was interviewed in regard to the report by Mr. [REDACTED] that he saw 9 strange objects flying over the Cascade Mountain Range of Washington State on July 25th. Mr. [REDACTED] voluntarily agreed to give the interviewer a written report of exactly what he had seen on the above mentioned date. The written report of Mr. [REDACTED] is attached to this report as Exhibit A.

AGENT'S NOTES: Mr. [REDACTED] is a man of 32 years of age, being married and the father of two children. He is well thought of in the community in which he lives, being very much the family man and from all appearances a very good provider for his family. Mr. [REDACTED] has recently purchased a home on the outskirts of Boise, recently purchased a \$5,000 airplane in which to conduct his business to the extent of which is explained in the attached exhibit. It is the personal opinion of the interviewer that Mr. [REDACTED] actually saw what he stated that he saw. It is difficult to believe that a man of Mr. [REDACTED]'s character and apparent integrity would state that he saw objects and write up a report to the extent that he did if he did not see them. To go further, if Mr. [REDACTED] can write a report of the character that he did while not having seen the objects that he claimed he saw, it is the opinion of the interviewer that Mr. [REDACTED] is in the wrong business, that he should be writing Huck Rogers fiction. Mr. [REDACTED] is very outspoken and somewhat bitter in his opinions of the leaders of the U.S. Army Air Forces and the Federal Bureau of Investigation for not having made an investigation of this matter sooner. To put all of the statements made by Mr. [REDACTED] in this report would make it a voluminous volume. However, after having checked an aeronautical map of the area over which Mr. [REDACTED] claims that he saw the objects it was determined that all statements made by Mr. [REDACTED] in regard to the distances involved, speed of the objects, course of the objects and size of the objects, could very possibly be facts. The distances mentioned by Mr. [REDACTED] in his report are within a short distance of the actual distances on aeronautical charts of this area, although Mr. [REDACTED] has never consulted aeronautical charts of the type the Army uses. Mr. [REDACTED] stated that his business had suffered greatly since his report on July 25 due to the fact that at every stop on his business routes, large crowds of people were waiting to question him as to just what he had seen. Mr. [REDACTED] stated further that if he, at any time in the future, saw anything in the sky, to quote Mr. [REDACTED] "I would probably, 'if I saw a ten story building

UNCLASSIFIED

FRANK E. BROWN, S/A, CIC [REDACTED]

[REDACTED]

UNCLASSIFIED

REF ID: A61208 I

flying through the air I would never say a word about it", due to the fact that he has been ridiculed by the press to such an extent that he is practically a zero in the eyes of the majority of the population of the United States.

1 Incl: Exhibit "A"

FRANK

BRUNN, S/A,

RECEIVED
27th AF

ES

[REDACTED]

UNCLASSIFIED

UNCLASSIFIED

I was born March 27, 1916 in Sebeka, Minnesota. My father's name was [REDACTED], my mother's maiden name was [REDACTED]. I was a resident of Minnesota until I was six years old when my family moved to Scobey, Montana, where the ancestors of my father, [REDACTED] also homesteaded in Scobey, Montana, and became quite prominent in political circles along with Burton E. Wheeler, the famous Montana senator.

I went to grade school and high school at Minot, North Dakota. I entered scouting at twelve years of age and achieved the rank of Eagle scout before I was fourteen. My former scout executive was L. H. Prescott, now a regional commissioner for the Boy Scouts in Kansas City, Kansas.

As a boy, I was interested in athletics and was selected as an all-state end in 1932 and 1933 in the state of North Dakota. I entered the U. S. Olympic trials in fancy diving in 1932; I was a Red Cross Life Saving Examiner during the years of 1932, '33 and '34. I taught swimming and diving at scout camps and the municipal pool in Minot, North Dakota. I went to the University of Minnesota, where I swam and did fancy diving under Mills Torpe, and also played football under Bernie Derran, but upon entering college I was unable to continue my football career because of an injured knee. My high school football coach was Glenn L. Jarrett, who is now the head football coach of the University of North Dakota. I had little or no finances, and my ambition in furthering my education in college was through my athletics. As a boy in Minot, North Dakota, I did a good deal of dog sled racing, placed first with my dog in 1930 in the Lions Club dog sled race.

I worked for Red Conet, Inc. of Littleton, Colorado, a manufacturer of automatic fire fighting apparatus. In 1939 I was the district manager for the company over a part of the western states, and in 1940 I

UNCLASSIFIED
EXEMPT FROM

[REDACTED]

[REDACTED]

UNCLASSIFIED

Contract apply. I have been working as an independent fire control
inspector since, and I handle, distribute, sell and install all types of
aerostatic and aerial fire fighting equipment in the rural areas over
the western states.

My flying experience started as a boy in Minot, North Dakota, where
I took my first flying lesson from Earl T. Vance, who was originally from
Great Falls, Montana. Due to the high cost at that time, I was unable to
continue my flying and did not fly of any great consequence until 1943.
I was given my pilot certificate by Ed Leach, a senior CAA inspector of
Portland, Oregon, and for the last three years have owned my own airplane
covering my entire territory with same and flying from forty to one hundred
hours per month since. Due to the fact that I use an airplane entirely in
my work, in January of this year I purchased a new Callair airplane, which
is an airplane designed for high altitude take-offs and short rough field use.

In the type of flying I do, it takes a great deal of practice and
judgment to be able to land in most any cow pasture and get out without
injuring your airplane; the runways are very limited and the altitude is
very high in some of the fields and places I have to go in my work. To
date, I have landed in 823 cow pastures in mountain meadows, and in over
a thousand hours a flat tire has been my greatest mishap.

UNCLASSIFIED

[REDACTED]

UNCLASSIFIED

The following story of what I observed over the Cascade mountains, as in possible as it may seem, is positively true. I never asked nor wanted any notoriety for just accidentally being in the right spot at the right time to observe what I did. I reported something that I know any pilot would have reported. I don't think that in any way my observation was due to any sensitivity of eye sight or judgment than what is considered normal for any pilot.

On June 24th, Tuesday, 1947, I had finished my work for the Central Air Service at Chehalis, Washington, and at about two o'clock I took off from Chehalis, Washington, airport with the intention of going to Yakima, Wash. My trip was delayed for an hour to search for a large marine transport that supposedly went down near or around the southwest side of Mt. Rainier in the state of Washington and to date has never been found.

I flew directly toward Mt. Rainier after reaching an altitude of about 9,500 feet, which is the approximate elevation of the high plateau from which Mt. Rainier rises. I had made one sweep of this high plateau to the westward, searching all of the various ridges for this marine ship and flew to the west down and near the ridge side of the canyon where Ashford, Washington, is located.

Unable to see anything that looked like the lost ship, I made a 300 degree turn to the right and above the little city of Puyallup, starting again toward Mt. Rainier. I climbed back up to an altitude of approximately 9,200 feet.

The air was so smooth that day that it was a real pleasure flying and, as most pilots do when the air is smooth and they are flying at a higher altitude, I trimmed out my airplane in the direction of Leavenworth, Washington, which was almost directly east of my position and simply sat in my plane observing the sky and the terrain.

UNCLASSIFIED

UNCLASSIFIED

There was a DC-4 to the left and to the rear of me approximately

The sky and air was as clear as crystal. I hadn't flown more than two or three minutes on my course when a bright flash reflected on my airplane. It startled me as I thought I was too close to some aircraft. I looked every place in the sky and couldn't find where the reflection had come from until I looked to the left and the north of Mt. Rainier where I observed a chain of nine peculiar looking aircraft flying from north to south at approximately 9,500 foot elevation and going, seemingly, in a definite direction of about 170 degrees.

They were approaching Mt. Rainier very rapidly, and I merely assumed they were jet planes. Anyhow, I discovered that this was where the reflection had come from, as two or three of them every few seconds would dip or change their course slightly, just enough for the sun to strike them at an angle that reflected brightly on my plane.

These objects being quite far away, I was unable for a few seconds to make out their shape or their formation. Very shortly they approached Mt. Rainier, and I observed their outline against the snow quite plainly.

I thought it was very peculiar that I couldn't find their tails but assumed they were some type of jet plane. I was determined to clock their speed, as I had two definite points I could clock them by; the air was so clear that it was very easy to see objects and determine their approximate shape and size at almost fifty miles that day.

I remember distinctly that my sweep second hand on my eight day clock, which is located on my instrument panel, read one minute to 3 P.M. as the first object of this formation passed the southern edge of Mt. Rainier. I watched these objects with great interest as I had never before observed

UNCLASSIFIED

UNCLASSIFIED

airplanes flying so close to the mountain tops, their direction, low to

elevation could have varied a thousand feet one way or another up or down, but they were pretty much on the horizon to me which would indicate they were near the same elevation as I was.

They flew like many times I have observed geese to fly in a rather diagonal chain-like line as if they were linked together. They seemed to hold a definite direction but rather swerved in and out of the high mountain peaks. Their speed at the time did not impress me particularly, because I knew that our army and air forces had planes that went very fast.

What kept bothering me as I watched them flip and flash in the sun right along, their path was the fact that I couldn't make out any tail on them, and I am sure that any pilot would justify more than a second look at such a plane.

I observed them quite plainly, and I estimate my distance from them, which was almost at right angles, to be between twenty to twenty-five miles. I knew they must be very large to observe their shape at that distance, even on as clear a day as it was that Tuesday. In fact I compared a sous fastener or cowling tool I had in my pocket with them - holding it up on them and holding it up on the DC-4 - that I could observe at quite a distance to my left, and they seemed smaller than the DC-4; but, I should judge their span would have been as wide as the furthest engines on each side of the fuselage of the DC-4.

The more I observed these objects, the more upset I became, as I am accustomed and familiar with most all objects flying either I am close to the ground or at higher altitudes. I observed the cabin of these objects pass in another high snow-covered ridge in between Mt. Finier and the coast,

UNCLASSIFIED

UNCLASSIFIED

and as the first one was passing the south crest of this ridge the first object was entering the horizon on the left side of the ridge.

As I was flying in the direction of this particular ridge, I measured it and found it to be approximately five miles so I could safely assume that the chain of these saucer like objects were at least five miles long. I could quite accurately determine their pathway due to the fact that there were several high peaks that were a little this side of them as well as higher peaks on the other side of their pathway.

As the last unit of this formation passed the southern most high snow-covered crest of Mt. Adams, I looked at my sweep second hand and it showed that they had travelled the distance in one minute and forty-two seconds. Even at the time this timing did not upset me as I felt confident after I would land there would be some explanation of what I saw.

A number of news men and experts suggested that I might have been seeing reflections or even a mirage. This I know to be absolutely false, as I observed these objects not only through the glass of my airplane but turned my airplane sideways where I could open my window and observe them with a completely unobstructed view. (Without sun glasses)

Even though two minutes seems like a very short time to one on the ground, in the air in two minutes time a pilot can observe a great many things and anything within his sight of vision probably as many as fifty or sixty times.

I continued my search for the marine plane for another fifteen or twenty minutes and while searching for this marine plane, what I had just observed kept going through my mind. I became more disturbed, so after taking a last look at Tieton Reservoir I headed for Yakima.

I might add that my complete observation of these objects, which I could even follow by their flashes as they passed Mt. Adams, was around two

UNCLASSIFIED

UNCLASSIFIED

and one-half or three minutes -- although, by the time they rose

course, when the sun reflected from one or two or three of those disks, they appeared to be completely round; but, I am making a drawing to the best of my ability, which I am including, as to the shape I observed these objects to be as they passed the snow covered ridges as well as Mt. Rainier.

When these objects were flying approximately straight and level, they were just a black thin line and when they flipped was the only time I could get a judgment as to their size.

These objects were holding an almost constant elevation; they did not seem to be going up or to be coming down, such as would be the case of rockets or artillery shells. I am convinced in my own mind that they were some type of airplane, even though they didn't conform with the normal aspects of the conventional type of planes that I know.

Although these objects have been reported by many other observers throughout the United States, there have been six or seven other accounts written by some of these observers that I can truthfully say must have observed the same thing that I did; particularly, the descriptions of the three Western ^{Cedar City, Utah} Air Lines pilots, the ^(pilot) mechanic from Oklahoma City and the locomotive engineer in Illinois, plus Capt [redacted] and Co-Pilot [redacted] of United Air Lin

Some descriptions could not be very accurate taken from the ground unless these saucer-like disks were at quite a great height and there is a possibility that all of the people who observed peculiar objects could have seen the same thing I did; but, it would have been very difficult from the ground to observe these for more than four or five seconds, and there is always the possibility of atmospheric moisture and dust near the ground which could distort one's vision.

I have in my possession letters from all over the United States and several other parts of the world where these objects have been observed over other portions of the

OFFICE REPORT

[redacted]

[REDACTED]

UNCLASSIFIED

... camera with a telephoto lens and from now on I will never be without one - - but, to continue further with my story. When I landed at the Yakima, Wash., airport I described what I had seen to my very good friend, [REDACTED] who listened patiently and was very courteous but in a joking way didn't believe me.

I did not accurately measure the distance between these two mountains until I landed at Pendleton, Oregon, that same day where I told a number of pilot friends of mine what I had observed and they did not scoff or laugh but suggested they might be guided missiles or something new. In fact several former Army pilots informed me that they had been briefed before going into combat overseas that they might see objects of similar shape and design as I described and assured me that I wasn't dreaming or going crazy.

I quote [REDACTED], a former Army Air Forces pilot who is now operating business operations at Pendleton, Oregon, "What you observed, I am convinced, is some type of jet or rocket propelled ship that is in the process of being tested by our government or even it could possibly be by some foreign government".

Anyhow, the news that I had observed these objects very clearly before my eyes over I was receiving telephone calls from all parts of the world; and, to date I have not received one telephone call or one letter of scoffing or disbelief. The only disbelief that I know of was what was printed in the papers.

I look at this whole ordeal as not something funny as some people have made it out to be. To me it is mighty serious and since I evidently did observe something that at least Mr. John Lee on the street corner or Pete Andrews on the ranch has never heard about, is no reason that it can not exist. Even though I openly invited an investigation by the Army, the [REDACTED]

UNCLASSIFIED

[REDACTED]

41

UNCLASSIFIED

... of each incident, I have received no inquiries from the military or other protective forces of our country; I will go so far as to assure that the report I gave to the United and Associated Press and over the radio on two different occasions [redacted] set the radio, [redacted] Intelligence was not aware of what I observed, they would be the very first people that I could expect as visitors.

I have received lots of requests from people who told me to make a lot of wild guesses. I have based what I have written here in this article on positive facts and as far as guessing what it was I observed, it is just as much a mystery to me as it is to the rest of the world.

My pilot's license is [redacted]. I fly a Callair airplane; it is a three-place single engine land ship that is designed and manufactured at [redacted], Wyoming as an extremely high performance, high altitude airplane that was made for mountain work. The national certificate of my plane is [redacted]

/s/ [redacted]
[redacted]
Boise, Idaho.

traveling this way →



they seemed longer than me, their thickness was about 1/20th of their width

side view
traveling this way →

mirror bright

they did not appear to be to whirl or spin but seemed in fixed position, traveling as I have made drawings

UNCLASSIFIED [redacted]

[redacted]

Refer to
Page 162
Book The Company of the House.



The Flying Saucer as I
Saw it... by ~~Franklin D. Rowland~~

Mirage or Wave Clouds?

)
What did [redacted] actually see, that June afternoon in 1947? No absolutely certain answer is possible after so long a time. The objects may have been a mirage (see Figure 3) in which the

atmosphere when stable currents of air rise over hills or mountains. An up-and-down wave motion may be impressed upon the air, provided that temperature and wind conditions are suitable. As the air describes its wavelike path, it alternately warms and cools, the warming taking place as it sinks into the wave trough and the cooling as it ascends to the wave crest. If the air is very dry, the undulating current will not be visible to the eye, although the updrafts and downdrafts will readily be felt by aircraft that chance to pass through them. On the other hand, if the air before entering the wave is moist enough, the cooling in the wave crest will cause water droplets to condense and a cloud to appear.

In the vicinity of an isolated peak the cloud may assume the form of a cap covering the summit, or it may be displaced slightly downwind and resemble a lens or disk. Not infrequently a series of lenticular clouds will appear, trailing downwind at regular intervals of a few miles. Although these wave clouds are usually stationary, they sometimes move at great speed, especially when the air temperature is changing rapidly.

From a study of a remarkable photograph made in 1956, R. J. Reed of the University of Washington has offered striking evidence that the disks ~~seen~~ saw were actually wave clouds in rapid motion.

On the afternoon of December 29, 1956, a photographer for the *Seattle Times* was on top of Pigtail Peak near White Pass, Washington (not far from the area where Arnold's nine disks had appeared), taking ski pictures for the rotogravure section of the *Sunday Times*. The weather was beautiful. Down in the pass temperatures hovered near freezing, but the slopes were warmed by sunlight that filtered down through thin cirrus clouds and raised the temperature to a balmy fifty degrees. Just at sunset a strange object suddenly appeared off toward the northeast horizon. Several skiers urged the photographer to take a picture of the "flying saucer," but since it was still far away and indistinct, he waited. The first object, now followed by a second one, moved rapidly toward Mount Ranier, began to sharpen in outline, and both were soon so clearly visible that he was able to snap his unusual picture. The photograph shows two apparently solid, disklike objects, flattened, brilliantly white but dark at the bottom, apparently linked together by white streamers, skimming toward the mountain peak.

Recognizing the close resemblance between the objects in the photograph and those ~~described~~ described, Reed made a full analysis of the weather conditions prevailing at the time the picture was taken. From radiosonde data provided by the Seattle-Tacoma Airport, he obtained measurements of the size of the clouds, their height above the mountains, wind directions, and temperatures at various altitudes at mountain height and cloud height. Obviously the pattern of weather conditions that prevailed that day was suitable for the formation of saucerlike clouds.

To test the hypothesis that ~~seen~~ also had seen such clouds, he then obtained records of the weather data for June 24, 1947 to determine whether atmospheric conditions on the two dates were similar. The data showed that the conditions were indeed very similar. The clouds were sighted to the south and southeast of the peak. The air would have to be dry at lower elevations and moisture would have to be spreading in a higher levels. An inspection of the historical maps

Galley 16—THE WORLD OF FLYING SAUCERS

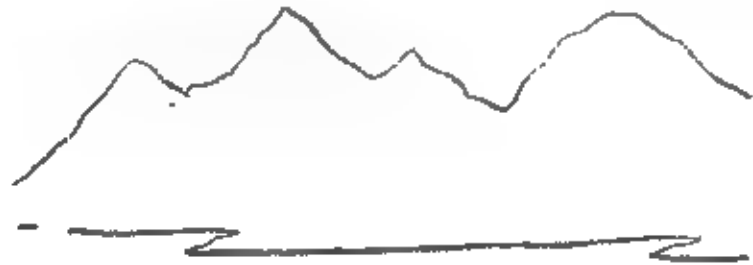


Figure 3. Mirage of mountain peaks. Top, normal view of mountain chain; bottom, mirage in which some of the peaks seem to be detached and above the peaks, like saucers.

peaks of the mountains seemed to float above the mountain chain [25]. An alternative and at least equally probable explanation is that he observed orographic clouds, a type unique to mountainous country, which often appear to stand more or less motionless and can assume dramatic shapes. "Grindstone" clouds, shaped like the thick, solid disks they are named for, are common phenomena in the valleys just east of the Sierra Nevada in California and in the mountainous regions of Washington, Colorado, and New Mexico—areas where flying-saucer reports have tended to concentrate [26]. One of the most spectacular types of mountain cloud, they closely resemble the *"pile d'assiettes"* or "stack of plates" formation in which the cloud assumes a flat, round shape like a plate or a saucer, and two or more are piled together in a neat stack like a layer cake. A beautiful picture of a "stack of plates" (which some observers reported as a hovering flying saucer) was made on May 31, 1953, near Jindabyne, Snowy Mountains, New South Wales, and reproduced in *Weather* in November 1954 (Plate 47). The cloud formed over a richly forested depression in the mountains and a mirage of its

LOI

The overture to the Flying Saucer opera took place in the summer of 1947, presenting the main themes that were to develop with fantastic variations during the fifteen-year-long drama that followed: mysterious apparitions in the sky, alleged interplanetary visitors, government investigators, growing public excitement, civilians who zealously encouraged the hysteria, and, as a climax, and elaborate hoax that produced material "evidence" to prove the existence of spaceships.

Arnold's Nine Disks

The first man to report a flying saucer was a veteran pilot named [redacted] representative of a fire-control equipment firm in Boise, Idaho. On the afternoon of June 24 Arnold was flying a private plane on his way from Chehalis to Yakima, Washington. Above the Cascade Mountains at about 9000 feet, he noticed a series of bright flashes in the sky off to his left. Looking for the cause, he saw what appeared to be a formation of peculiar aircraft approaching Mount Rainier at fantastic speed. There were nine very bright, disk shaped objects which he estimated to be twenty to twenty-five miles away, forty-five to fifty feet long, and traveling at a speed of almost 1700 miles an hour. Talking with a reporter that evening, Arnold said that the objects "flew like a saucer would if you skipped it across the water." In a later report to Air Force Intelligence he stated: "They flew very close to the mountaintops, directly south to southeast down the hogback of the range, flying like geese in a diagonal, chainlike line, as if they were linked together. They were flat like a piepan and so shiny they reflected the sun like a mirror." (1)

Newspapers all over the country picked up the story and printed it under headlines describing flying pies, flying piepans, and flying saucers. Alert to the possibility that the objects might have been a new type of aircraft of Russian origin, investigators from Military Intelligence interviewed [redacted] and officials from Air Technical Intelligence requested a report.

No one doubted [redacted]'s word. He was an experienced pilot, a respected citizen, and a careful observer. Nevertheless his description showed some inconsistencies that made it difficult to decide what the nine disks really were. If they had actually been forty-five or fifty feet long, they must have been much closer than he thought, objects that size would not have been visible at a distance of twenty to twenty-five miles. However, if the estimated distance was correct, then in order to be visible the objects must have been much larger at least 210 feet long. One of the estimates must be wrong-

but which one? Until that question was settled, the computed speed was meaningless, since to estimate the velocity of a moving object, an observer must know either its true distance or its true size. Even after a careful study, Air Force investigators could not identify the disks—they might have been clouds, a mirage, or some kind of aircraft, but no definite answer was possible from the evidence available.

Predictably, after so much publicity, a rash of similar sightings broke out all over the country and continued for the rest of the summer. During the hot months of the "silly season," newspapers are traditionally hospitable to tales of barnyard freaks, sea serpents, and man-bitten dogs. Such stories were now shoved aside as people in every state began to report unorthodox objects sailing through the sky—flying disks, flying dimes, flying ice-cream cones, flying shoe heels, and flying hubcaps. Seeing saucers became a national pastime, but [redacted] who had reported the strange objects in all good faith, resented the implied ridicule. Deluged with telephone calls and mail, he resolved to keep silent in the future even if he should happen to see a tea-story building flying through the air.

In spite of the publicity, the flying-saucer scare would probably have died with the first frost of autumn but for the efforts of a talented writer, editor, and publisher of science fiction, Raymond A. Palmer. Among the many letters [redacted] received was one from Palmer, then editor of *Amazing Stories*. Tired of being laughed at, [redacted] found the tone of "sincere interest" so appealing that he answered the letter [2]. After a second letter a week later, he changed his mind about keeping silent and agreed to sell his story for publication.

Under the title, "I Did See the Flying Disks," the article appeared in the first issue of a new magazine, *Fate*, which published "true stories of the strange, the unusual, the unknown" [3]. Although [redacted] was not a professional writer, he had the assistance of an expert and produced a vivid, clearly written story—Palmer had had unusual experience in helping fledgling authors tell their tales. Interesting differences between [redacted]'s original statements and those in the magazine version demonstrate how much he must have owed to editorial help. Without it, he might not have included certain colorful details that he had apparently overlooked earlier. In his original reports, for example, he said that he had at first supposed the disks to be some type of experimental aircraft; in the magazine version he added that, even at the time, the objects had given him

Galley 19—THE WORLD OF FLYING SAUCERS

"an eerie feeling." In the intervening months he had also remembered more about their shape (see Figure 2). He no longer de-




Figure 2. Flying saucers. Left, as first described; right, as later sketched.


scribed them as saucer-like, flat and shiny like piepan. Instead, a picture based on his revised account shows objects like the crescent moon with a sharp protrusion on the inner, concave side and a dark, mottled circle marking the center of the top surface. Furthermore, he told the readers of *Fate*, one object had been darker than the others and of a slightly different form—a detail he had forgotten to mention to reporters, to military officials, to his friends, or even to his wife.

Arnold had never been much of a reader and was not a science-fiction fan, but his interests were obviously widening. The next two issues of *Fate* carried other articles under his name. Palmer's growing influence is suggested by the titles: "Are Space Visitors Here?" [4] and "Phantom Lights of Nevada." [5]

))
FINAL GALLEY PROOF

Galley 17--THE WORLD OF FLYING SAUCERS

Reed concludes that, although we can never know for certain, the implication that the *Times* photographer and [REDACTED] viewed essentially the same phenomenon seems "inescapable."



THE HISTORY OF THE
CITY OF BOSTON
FROM 1630 TO 1880
BY
JOHN B. HENNINGSON
BOSTON
PUBLISHED BY THE
GEO. B. BROWN CO.
1880



(Associated Press Wirephoto)
Kenneth Arnold, businessman Ayer, holds camera at Boise, Idaho, airport where he described seeing flying discs over Cascade Mountains in Washington. He didn't get any pictures.

Who Has the Saucer? 40 States Join Game

(By Associated Press)
The game of spotting flying saucers broadened yesterday to include Massachusetts and Vermont, as stories about the discs continued to swirl fully as rapidly as the objects themselves.

Explanations of the phenomena ranged from the theory that they were radio-controlled flying missiles sent aloft by U. S. military scientists, to the suggestion that they might be merely sunlight reflected on wing tanks of jet-propelled planes.

One That Didn't Move.

A Spokane, Wash., woman insisted the objects she saw were "about the size of a five-room house" but a Clearwater, Fla., woman said the disks she observed resembled pie pans.

At Rutland, Vt., a woman reported she and her husband witnessed a brilliant object in the night sky which she assumed to be a flying saucer, although it was stationary.

But at Cambridge, Mass., a housewife said she saw "a group of white, flying saucers whirling around and going at a tremendous speed."

The Massachusetts and Vermont reports brought to 40 the number of states in which the objects have been observed.

Thinks He Saw 'Em First.

With New England getting into the game, the Harvard University astronomical observatory took note of the reports, but said it had had no luck so far in photographing one of the discs.

The mysterious saucers first were reported June 25 in the state of Washington, but Charlie T. Hamlet, superintendent of the Kingsport, Tenn., Times News composing room, said yesterday he had seen the discs two years ago.

He said he saw a bright aluminum-colored object and "was going at

terrible speed" and was explaining to his neighbors that they were because of the Oak Ridge atomic bomb plant, then a war secret.

FILE 17

Hartford
TIMES, THURSDAY, JUNE 25, 1947

'Flying Pies' Stir Skepticism

Army, CAA Officials Unable to Explain Whizzing, Mysterious Objects

Pendleton, Ore.—(AP)—Army and CAA spokesmen expressed skepticism today over a report of nine mysterious objects—big as airplanes—whizzing over Western Washington at 1,200 miles an hour.

Kenneth Arnold, a flying ace and Boise, Idaho, businessman who reported seeing them, clung, however, to his story of the shiny, flat objects each as big as a DC-4 passenger plane racing over Washington's Cascade Mountains with a peculiar weaving motion "like the tail of a kite."

An Army spokesman in Wash-

ington, D. C., commented, "As far as we know, nothing flies that fast except a V-2 rocket which travels at about 3,500 miles an hour—and that's too fast to be seen."

The spokesman added that the V-2 rockets would not resemble the objects reported by Arnold and that no high-speed experimental tests were being made in the area where Arnold said the objects were.

A Civil Aeronautics Administration inspector in Portland, Ore., added, "I rather doubt that anything would be traveling that fast."

Arnold described the objects as "flat like a pie-pan," and so shiny that they reflected the sun like a mirror.

He said he was flying east at 2:50 p. m. two days ago toward Mt. Rainier when they appeared directly in front of him 15-30 miles away at 10,000 feet altitude.

By his plane's clock he timed them at 1-42 minutes for the 47 miles from Mt. Rainier to Mt. Adams. Arnold said, adding that he later figured by triangulation that their speed was 1,200 miles an hour.

"I could be wrong by 200 or

300 miles an hour," he admitted "but I know I never saw anything so fast."

He said at first he thought they were comets but quickly saw they were too big—as big as a DC-4 that was about 20 miles away he said. The DC-4 pilot reported nothing unusual sighted. Then Arnold said he thought of jet planes and started to check them. "But their motion was wrong for jet jets."

"I guess I don't know who they were—unless they were guided missiles," said Arnold, who bunkered here on a business trip.

FILE # 17

SEARCHED
SERIALIZED
INDEXED
FILED
JUN 25 1947
FBI - PORTLAND

27 - Persons in 7 states including the Lieutenant Governor of Idaho today reported they had seen the mysterious "flying saucers".

The projectiles variously described as "too fast for an airplane and not fast enough for a falling star", "not moving at all" and "traveling at great speed", were reported seen last night streaking over Denver.

It was the first report of the saucers in almost a week. Persons in Oregon, California, New Mexico, and Idaho reported seeing various versions of the unexplained projectiles.

Chin # 28

Lt. Governor ~~Richard~~ said today that he saw a strange "comet-like object hanging in the western sky June 24." That was the day ~~of~~ Boise, Idaho first reported seeing the projectiles over southeast Washington. ~~He~~ said the object he and 3 other witnesses saw "didn't move but just seemed to go below the horizon with the rotation of the earth."

At Denver, ~~the~~ and ~~the~~ said they caught a brief glimpse of a group of "bright objects" flying at about 5,000 ft. last night.

WASHINGTON - Army research experts can't explain the flying saucers but they are investigating, they said.

At first, Army officers laughed off the reports, now they are beginning to take them seriously. At any rate, the air research center at Wright Field, Ohio is looking into the reports and all service intelligence agencies are at work on them.

UNCLASSIFIED

He Sticks to His Story of Flying Saucers Causes Idaho Businessman to Shudder

WENDLETON, Ore., June 27.—(AP)—Kenneth Arnold said Friday he would like to get an ome of his 1936-1938-40-hour "Flying Saucers" and escape from the furor caused by his story of mysterious aircraft crashing over southern Washington. "I haven't had a moment of peace since I first told the story" the 33-year-old Boise, Idaho, businessman sighed.

He said a preacher called him from Texas and informed him that the strange objects Arnold claimed to have seen hitting through the open actually were harbingers of doom.

Arnold said he didn't get the preacher's name during their phone conversation, but the minister said he was getting his clocks "ready for the end of this world."

That was unnerving according to Arnold, but it wasn't half as disconcerting as the episode in a Pendleton cafe.

Arnold said a woman rushed in, took one look at him and then dashed out shrieking "there's the man who saw the men from Mars." She rushed out of the eating place "sobbing that she would have to do something for the children," Arnold added with a shudder.

Arnold, a representative of a fire control equipment firm, started the country Thursday by reporting he had seen nine shiny round objects skimming through the air in formation between Mt Rainier Wash and Mt. Adams. Arnold said he was able to clock them with the stop watch on his own plane's instrument panel. He said they were spinning off a neat 1,200 m. p. h.

"This whole thing has gotten out of hand," Arnold went on. "I want to talk to the FBI or someone."

"Half the people I see look at me as a combination Einstein, Flash Gordon and Screwtape. I wonder what my wife's back in Idaho thinks."

But all the hoopla and hysterics haven't caused Arnold to change his mind or back down. He says he is sure if the experts "touch" him

off. He could meet up his critics. Friends tell him that what he saw were probably either one of the things New planes or guided missiles still in the U. S. Army Air force's secret category. Some theorized they were experimental equipment of another nation, probably Russia.

"Most people," he said, "tell me I'm right."

But meanwhile, aeronautical experts in Washington and elsewhere were taking off on Arnold's story with facts and figures straight out of the books.

Their principal point seemed to be that if Arnold's saucers moved as fast as he claimed, they couldn't have been tracked with anything short of radar.

The fastest man has yet flown is 667 miles per hour—a record set recently by Col. Albert Boyd in a P-51.

INC 6147 7 17

E
—
g
su
dov
lev
rep
k
a b
pils
A
78)
Fe
M
Eas
BOT)
A
F A
MUI
M
to
C
was
L.A.
f

THE DAYTON DAILY NEWS
SECOND SECTION

THURSDAY, JUNE 26, 1947

PAGE 11

Fast "Flying Pie-Pans" Stump Army CAA Men

PENDLETON, Ore., June 26.—An Army and CAA spokesman expressed skepticism today over a report of nine mysterious objects—big as airplanes—whizzing over western Washington at 1200 miles an hour.

Kenneth Arnold, a flying Boise, Idaho, businessman who reported seeing them, clung, however, to his story of the shiny, flat objects, each as big as a DC-4 passenger plane, racing over Washington's Cascade mountains with a peculiar weaving motion "like the tail of a kite."

An Army spokesman in

Washington, D. C., commented, "As far as we know, nothing flies that fast except a V-2 rocket, which travels at about 3000 miles an hour—and that's too fast to be seen."

The spokesman added that the V-2 rockets would not resemble the objects reported by Arnold, and that no high-speed experimental tests were being made in the area where Arnold said the objects were.

A Civil Aeronautics Administration inspector in Portland, Ore., added, "I rather doubt that anything would be traveling that fast."

Arnold described the objects as "flat like a pie pan," and so shiny that they reflected the sun like a mirror.

He said he was flying east at 2:59 p. m. two days ago toward Mt. Rainier when they appeared directly in front of him 25-30 miles away at 10,000 feet altitude.

By his plane's clock he timed them at 1:42 minutes for the 47 miles from Mt. Rainier to Mt. Adams, Arnold said, adding that he later figured by triangulation that their speed was 1200 miles an hour.

"I could be wrong by 200 or 300 miles an hour," he admitted, "but I know I never saw anything so fast."

He said at first he thought they were geese, but quickly saw they were too big—as big as a DC-4 which was about 20 miles away, he said.

The DC-4 pilot reported nothing unusual sighted.

Then Arnold said he thought of jet planes and started to clock them, "But their motion was wrong for jet jets."

"I guess I don't know what they were—unless they were guided missiles," said Arnold, who continued here on a business trip.

21-150

June 17

CIRCLE-WINGED PLANE

A new type of airplane, the circle-winged plane, is being developed by the Army Air Corps. It is a biplane with a circular wing planform. The aircraft is designed for high speed and maneuverability. It is expected to be used for reconnaissance and attack missions. The circle-winged plane is a biplane with a circular wing planform. It is designed for high speed and maneuverability. It is expected to be used for reconnaissance and attack missions. The circle-winged plane is a biplane with a circular wing planform. It is designed for high speed and maneuverability. It is expected to be used for reconnaissance and attack missions.

The circle-winged plane is a biplane with a circular wing planform. It is designed for high speed and maneuverability. It is expected to be used for reconnaissance and attack missions. The circle-winged plane is a biplane with a circular wing planform. It is designed for high speed and maneuverability. It is expected to be used for reconnaissance and attack missions. The circle-winged plane is a biplane with a circular wing planform. It is designed for high speed and maneuverability. It is expected to be used for reconnaissance and attack missions.

[Faded text at the bottom of the page, possibly a signature or date.]

The Target Is the Moon



Artist's drawing
shows the back of the
missile.

Mystery Missiles Puzzle For West

...ing ... the ...
... the ...

TE

Q. F. Navy Flying Discs Reported in West

PORTLAND, Ore., June 29 (AP)—Westcoasters were seeing flying discs around the saucers, traveling south at a high rate of speed with

...the latest in a series of re-

...the latest in a series of re-

...the latest in a series of re-

...the latest in a series of re-

admit, or that they were guided by electronics from foreign soil.

...interest in anything that could go 1,000 miles an hour, but no re-

...the latest in a series of re-

...the latest in a series of re-

Mary

Open

Tonight

Fast-Flying Disks Reported in West

Shiny Objects Said to Soar
at 1,300 M. P. H.

By The Associated Press

Case histories multiplied yesterday in widely separated areas reported incredibly fast, disk-like objects flashing through the sky—but skepticism remained.

Following a report Wednesday at Pendleton, Ore., by Kenneth Arnold, of Boise, Idaho, that he had seen nine saucer-shaped, shiny objects dipping and skimming across the sky between Mt. Rainier and Mt. Adams in Washington State at an estimated 1,300 miles an hour, some other reports followed yesterday.

Byron Savage, Oklahoma City business plane pilot, said that five or six weeks ago he observed a flat, disk-like object hurtling through the sky at tremendous speed.

At Kansas City, Mo., W. L. Davenport, a carpenter, said that on Wednesday he, too, saw nine speeding objects, moving west high in the sky. They were going fast and he could not make out their shape. However, he reported engine sound and vapor trails.

A Bremerton, (Wash.) housewife—was across the Cascade Mountains from where Mr. Arnold saw his objects—said that twice in the last ten days she had seen "platter-like" light-reflecting objects. "I thought surely nothing could travel so fast," Mrs. Elma Shuster said.

At Eugene, Ore., R. M. Sprickler said he nearly got a picture of them. A week ago Wednesday, he said, he took his 35mm camera to a local battle to test it. He spotted objects in the southwest, racing toward the northeast, but before he could click the shutter they were nearly out of sight.

PROJECT 10073 RECORD

1. DATE - TIME GROUP 24 June 1947 Not Stated	2. LO YION Idaho
3. SOURCE Civilian (██████████)	10. CONCLUSION Astro (STAR/PLANET)
4. NUMBER OF OBJECTS One	11. BRIEF SUMMARY AND ANALYSIS Object was the shape of a "comet" and stationary. Appeared to hang in sky.
5. LENGTH OF OBSERVATION Not Reported	
6. TYPE OF OBSERVATION Ground-Visual	
7. COURSE 270 Deg	
8. PHOTOS <input type="checkbox"/> Yes <input checked="" type="checkbox"/> No	
9. PHYSICAL EVIDENCE <input type="checkbox"/> Yes <input checked="" type="checkbox"/> No	

Incident #28 -- Idaho -- 24 June 1947


Any probable astronomical explanation for this incident is dependent on the hour of observation, which is not stated in the information given with the summary.


An unconfirmed statement (by Mr. [REDACTED], quoted in material submitted relative to Incident #101) that the observation was made at 3:30 P. M. allows for no possible astronomical explanation other than that a persistent meteor train may have been observed. Such a phenomenon might have given the general impression suggested by the limited description of the incident.

If, however, the observation occurred during the early evening hours, shortly after sunset, which occurred that day at about 8:00 P. M. local time, then it is extremely likely that Lt. Gov. [REDACTED] saw either the planet Saturn or Mercury. Mercury set almost exactly an hour after the sun and was of stellar magnitude +1. Saturn, of magnitude +0.6 and hence about once again as bright as Mercury, set two hours after the sun. A bright planet shining through thin cirrus clouds could give the impression of a "comet-like object."

[REDACTED]

[REDACTED]





dat 5 Jan 1949
Subj: Project
"SIGN"

AIR DS*

1st Inf

26 Jan 1948

HEADQUARTERS, AIR WEATHER SERVICE Andrews Air Force Base, Wash-
ington 25, D. C.

TO: Commanding General, Air Materiel Command, Wright-Patterson
Air Force Base, Dayton, Ohio
ATTN: ICIAIO

Investigations by this headquarters reveal that a synoptic
weather balloon could have been at the location where sightings
were reported in the following incidents. In compiling this
list consideration was given to the wind direction and speed at
the surface and aloft at the scheduled time of balloon release, and
the location of the nearest weather station making balloon obser-
vations.

2	52	91	126
3	72	93	148
4	73	94	155
25	78	105	166
28	81	113	169
36	87	115	172

FOR THE CHIEF AIR WEATHER SERVICE

2 Incls:
n/o

/s/ W. A. West
W. A. WEST
Lt. Col., USAF
Adjutant General

AIR MATERIEL COMMAND
Wright-Patterson Air Force Base
Dayton, Ohio

MCIAAO-3/BKS/rm
30 1 1954

MCIAAO

SUBJECT: Project "SIGN"

TO: Chief, Air Weather Service,
Andrews Air Force Base,
Washington 25, D. C.
ATTN: DSS

1. Project "SIGN" is responsible for the collection, investigation and interpretation of data relative to sighting of unidentified flying objects. Attached Incident Summaries 1 thru 172 from the files of Project "SIGN" are forwarded for study and recommendations as to which of the incidents may be eliminated as balloons released on routine synoptic ascents by the Air Weather Service, the Navy Aerological Service or the United States Weather Bureau. The summaries attached may be retained in your headquarters for working and reference purposes.

2. The Air Weather Service is the only agency of its type that has been asked to assist in the accomplishment of Project "SIGN" except that the United States Weather Bureau has provided information on ball lightning. Research projects in which balloons are used and which are conducted or sponsored by the Army, Navy or United States Air Force are checked by the Intelligence Department of this Command. These checks are usually made direct from the Project "SIGN" Office, MCIAAO-3. These checks are distinct from the check of synoptic balloon flights made by weather service stations of the Air Force, the Navy and the Department of Commerce. (U. S. Weather Bureau) requested of Air Weather Service.

3. It is the opinion of this office that the below listed incidents are those having the greatest possibility of being balloons. This list does not eliminate the possibility that many of the remaining incidents are balloons.

2	24	50	91	113	155
3	25	52	92	115	156
4	28	72	96	126	157
11	30	73	104	141	159
14	31	81	105	148	163
16	32	87	107, 8, 9	151	167
22	33	89	112 (See 122)	154	169
23	48				

T-61451-A

Hq AWC, Chief, Air Weather Service, Washington 25, D. C.
Subj: Project "SIGN"

4. The form used in interrogating witnesses to sightings is inclosed as a matter of interest. Comment as to possible improvement of the "Essential Elements of Information" in regard to routine synoptic balloon flights is invited.

5. It is requested that correspondence be forwarded to the Commanding General, Headquarters, Air Materiel Command, attention MCIAKO-3.

FOR THE COMMANDING GENERAL:

2 Incls:
Summaries 1-172 incl
"ESI"

/s/ W. R. Clingerman, Col, USAF
for H. M. McCoy
Colonel, USAF
Chief, Intelligence Dept

Copies furnished:

AFOIR, Hq. USAF
Capt Trakowski, Geophysics Lab
Major Kodis, MCHEEP
Colonel Neal, MELAW

7-51,51-A

Dr HYNEK'S EVALUATIONS EXTRACTED FROM PROJECT GRUDGE REPORT.

INCIDENT INDEX

1. Astronomical

a. High probability:

#26, 27, 30, 31, 32, 33, 34, 48, 49, 59, 60, 66, 69, 70, 94,
95, 96, 97, 98, 101, 102, 103, 104, 116, 119, 132, 136, 140,
147, 148, 158, 174, 184, 185, 187, 197, 203, 204, 206, 210,
219, 238.

b. Fair or low probability:

#19, 20, 23, 24, (28) 35, 36, 46, 50, 63, 67, 80, 82, 93, 100,
112, 120, 121, 129, 130, 144, 153, 160, 166, 167, 175, 192,
199, 202, 205, 220, 230, 240.

2. Non-astronomical but suggestive of other explanations

a. Balloons or ordinary aircraft:

#3, 11, 22, 41, 42, 53, 54, 73, 81, 83, 91, 92, 113, 114, 115,
126, 131, 138, 141, 145, 155, 186, 157, 159, 160, 161, 163,
169, 171, 173, 178, 180, 182, 188, 190, 194, 195, 196, 198,
200, 201, 209, 210, 217, 222, 236, 237, 239.

b. Rockets, flares or falling bodies:

#4, 5, 6, 7, 8, 9, 12, 13, 14, 15, 16, 25, 58, 65, 78, 106, 107,
108, 109, 133, 170, 211, 218.

c. Miscellaneous (reflections, auroral streamers, birds, etc.):

#39, 69, 123, 124, 128, 146, 164, 181, 189, 214, 221, 231, 234.

3. Non-astronomical, with no explanation evident

a. Lack of evidence precludes explanation:

#38, 44, 45, 47, 56, 57, 72, 86, 87, 88, 90, 99, 110, 117, 118,
125, 127, 137, 139, 149, 159, 177, 179, 191, 206, 212, 213,
229, 232, 233.

b. Evidence offered suggests no explanation:

#1, 2, 10, 17, 21, 29, 37, 40, 51, 52, 58, 61, 62, 64, 68, 71,
75, 76, 77, 79, 84, 105, 111, 122, 135, 151, 152, 154, 162,
168, 172, 176, 183, 186, 193, 207, 215, 223, 224, 225, 226,
227, 236, 241, 242, 243, 244, 134.

PROJECT 10073 RECORD

1. DATE - TIME GROUP 20 Jan 67	2. LOCATION Portland, Oregon
3. SOURCE Civilian	10. CONCLUSION UNIDENTIFIED
4. NUMBER OF OBJECTS Five or six	
5. LENGTH OF OBSERVATION 45-60 seconds	11. BRIEF SUMMARY AND ANALYSIS Round object with tail, about 20 ft in diameter. About five or six objects banking in the sky, and no particular formation. Source stated that the needle on a compass wobbled from side to side while the objects were in the sky. No sound.
6. TYPE OF OBSERVATION Ground-sight	
7. COURSE SE	
8. PHOTOS <input type="checkbox"/> Yes <input checked="" type="checkbox"/> No	
9. PHYSICAL EVIDENCE <input type="checkbox"/> Yes <input checked="" type="checkbox"/> No	

Incident No. 68 — 24 June 1947, Daytime, Cascade Mountains, Washington.
 A prospector reported sighting five or six round objects with tails, banked to overhead, heading S.W., and banking in the sun. The objects were in light 45-60 seconds and alleged to be thirty feet in diameter. They made no noise. While the objects were within sight, the observers compass fluctuated wildly. He states that he read of a former sighting (incident No. 17) also occurring on 24 June 1947, and submitted this report solely to add credence to the person who provided that story. While there appears to be an attempt on the part of the observer to infer that these objects were possibly the same as those reported in (incident No. 17), there are several major differences, notably as Dr. Hynek points out (app.B), that these objects had tails, and that the inferred size, as determined from the estimated distance, is quite different. Dr. Valley (App D) has pointed out and Dr. Hynek concurred that it is difficult to take seriously the peculiar action of the compass for this would imply fantastically large magnetic fields.

AHE Opinion: From the limited evidence submitted, it is impossible to reach a definite conclusion. However, two possible psychological factors are readily apparent; one, the observer stated he submitted this report solely because he had read several days following his observation of another sighting. Therefore, he very likely either consciously or inadvertently may have attempted to conform his report to that recounted in the newspaper; and two, he colored his report with inference of huge magnetic fields, as to the implications of which he was obviously uninformed.

JUNE 24, 1947 CASCADE MOUNTAINS, WASHINGTON (KEYHOE-1950 P 24) 1 WITNESS 00
 A PORTLAND PROSPECTOR NAMED _____, WHO WAS WORKING UP IN THE CASCADE 01
 MOUNTAINS, REPORTED FIVE OR SIX DISK-SHAPED OBJECTS BANKING IN THE SUN. HE 02
 WATCHED THEM THROUGH HIS TELESCOPE SEVERAL SECONDS. THEN HE SUDDENLY NOTICED 03
 THAT THE COMPASS HAND ON HIS SPECIAL WATCH WAS WEAVING WILDLY FROM SIDE TO 04
 SIDE. (JOHNSON INSISTED HE HAD NOT HEARD OF THE FAMOUS REPORT ON THIS SAME 05
 DAY. BY _____ (O.V.), WHICH WAS NOT BROADCAST UNTIL EARLY EVENING.) 06
 *****07

Incident #68 -- Portland, Oregon. -- 24 June 1947

There is no astronomical explanation for this incident, which should be considered together with the Kenneth Arnold case (#17), which occurred on the same day, and in which similar discoid objects were observed. (The present objects appeared to have tails, however; another major difference between this and the Arnold incident is the inferred size of the objects, as determined from the estimated distance.)

It is difficult to take seriously the peculiar action of the compass, for this would imply fantastically large magnetic fields.

METHOD II. Direct use of Earth's Magnetic Field.

One observer (incident 6i) noticed a violent motion of a hand-held compass. If we assume from this that the object produced a magnetic field, comparable with the Earth's field, namely 0.1 gauss, and that the observer found that the object subtended an angle θ at his position, then the ampere-turns of the required electromagnet is given by

$$ni = \frac{30 R}{\theta^2} \text{ where } R \text{ is the range of the object.}$$

For instance, if R is one kilometer and the object is 10 meters in diameter, then $ni \approx 1$ billion ampere-turns.

Now if the object were actually only 10 meters away and were correspondingly smaller, namely 10 cm in diameter, it would still require 10 million ampere-turns.


These figures are a little in excess of what can be conveniently done on the ground. They make it seem unlikely that the effect was actually observed.


Now the Earth's magnetic field would react on such a magnet to produce not only a torque but also a force. This force depends not directly on the Earth's field intensity but on its irregularity or gradient. This force is obviously minute since the change in field over a distance of 10 meters (assumed diameter of the object) is scarcely measurable - moreover the gradient is not predictable but changes due to local ore deposits. Thus even if the effect were large enough to use it would still be unreliable and unpredictable.

APPENDIX D

Dr. G. B. Valley

Some Considerations Affecting the Interpretation of Reports
of Unidentified Flying Objects





With 21 incidents thus eliminated, there remain thirty-
 one incidents with evidence but no ready explanation.
 The remaining 31 incidents are listed in the following table.

Table 1. Unexplained Incidents

Unexplained incidents are those which are not otherwise explainable. These errors in identification result chiefly from inability to estimate speed, distance, etc.

All of the remaining 31 incidents are treated in detail in the report. The incidents form no pattern in regard to area of type of object, or manner of occurrence. There are indications that some of the reports were influenced by earlier reports. The reports are not always consistent in details or descriptions.

APPENDIX I

Project Goals

A. U.S. Evaluation of Remaining Incidents

B. U.S. Evaluation of Remaining Reports

Remaining unexplained incidents (see Appendix I for details). Two of them, by statements of the witnesses and the witnesses not read of the report (see Appendix I). Most were distributed without pattern in the United States. A few were outside the U. S. No two appearance or performance were exactly alike. The incidents occurred at various times of day and year.

APPENDIX I

In the following table, each remaining incident is considered separately. It is not the intent to generalize the character of observers, but each case has undesirable elements, and should not be disregarded. The numerical designation is merely the order of the incident in the project files.

- 1. 17, 21, 27, 35, 37, 40, 51, 58, 62, 64, 66, 71, 75, 76, 77, 79, 84,
- 2. 122, 134, 135, 151, 152, 154, 162, 163, 176, 183, 186, 193, 207, 215,

[REDACTED]

Incident 474 -- cancelled -- see 468

[REDACTED]

[REDACTED]

INCIDENT INDEX

1. Astronomical

a. High probability:

#26, 27, 30, 31, 32, 33, 34, 48, 49, 59, 60, 66, 69, 70, 94,
95, 96, 97, 98, 101, 102, 103, 104, 116, 119, 132, 136, 140,
147, 148, 158, 174, 184, 185, 187, 197, 203, 204, 208, 236,
219, 238.

b. Fair or low probability:

#19, 20, 23, 24, 28, 35, 36, 46, 50, 63, 67, 80, 82, 93, 100,
112, 120, 121, 129, 130, 144, 163, 165, 168, 167, 175, 192,
199, 202, 205, 220, 230, 240.

2. Non-astronomical but suggestive of other explanations

a. Balloons or ordinary aircraft:

#3, 11, 22, 41, 42, 53, 64, 73, 81, 83, 91, 92, 113, 114, 115,
126, 131, 138, 141, 145, 155, 156, 157, 159, 160, 161, 163,
169, 171, 173, 176, 180, 182, 188, 190, 194, 195, 196, 198,
200, 201, 209, 210, 217, 222, 236, 237, 239.

b. Rockets, flares or falling bodies:

#4, 5, 6, 7, 8, 9, 12, 13, 14, 15, 16, 25, 56, 65, 78, 106, 107,
108, 109, 133, 170, 211, 218.

c. Miscellaneous (reflections, auroral streamers, birds, etc.):

#39, 89, 123, 124, 128, 146, 164, 181, 189, 214, 221, 231, 234.

3. Non-astronomical, with no explanation evident

a. Lack of evidence precludes explanation:

#38, 44, 45, 47, 56, 57, 72, 86, 87, 88, 90, 99, 110, 117, 118,
125, 127, 137, 139, 149, 150, 177, 179, 191, 208, 212, 213,
229, 232, 233.

b. Evidence offered suggests no explanation:

#1, 2, 10, 17, 21, 29, 37, 40, 51, 62, 58, 61, 62, 64, 66, 71,
75, 76, 77, 79, 84, 105, 111, 122, 135, 151, 152, 154, 162,
168, 172, 178, 183, 186, 198, 207, 215, 223, 224, 225, 228,
227, 236, 241, 242, 243, 244, 134.

PROJECT 10073 RECORD

1. DATE - TIME GROUP	2. LOCATION <p align="right">Rockfield, Wisconsin</p>
3. SOURCE <p>Civilian</p>	10. CONCLUSION <p>INSUFFICIENT DATA FOR EVALUATION</p>
4. NUMBER OF OBJECTS <p>2-10</p>	
5. LENGTH OF OBSERVATION <p>not recorded</p>	11. BRIEF SUMMARY AND ANALYSIS <p>... however sighted about seven to ten minutes ... at a very high rate of speed.</p>
6. TYPE OF OBSERVATION <p>Ground-Visual</p>	
7. COURSE <p>West</p>	
8. PHOTOS <p><input type="checkbox"/> Yes <input checked="" type="checkbox"/> No</p>	
9. PHYSICAL EVIDENCE <p><input type="checkbox"/> Yes <input checked="" type="checkbox"/> No</p>	

FORM
 FTD SEP 63 0-329 (TDE) Previous editions of this form may be used.


[REDACTED]


Incident #44 -- near Milwaukee, Wisconsin -- 28 June 1947

Information given here is insufficient to indicate what was seen. If this were a totally independent observation and not one that was presumably incited by current radio reports of flying saucers, more weight could be given to it. As it is, with flying saucer talk rampant, almost anything from meteors to balloons or aircraft would be reported as saucers by an uncritical observer. It is unlikely, however, that there was anything astronomical about this incident.

[REDACTED]

[REDACTED]





Dr. HYNEX'S EVALUATIONS EXTRACTED FROM PROJECT GUDGE'S REPORT.

INCIDENT NUMBER

1. Astronomical

a. High probability:

#26, 27, 30, 31, 32, 33, 34, 48, 49, 59, 60, 66, 69, 70, 94,
95, 96, 97, 98, 101, 102, 105, 104, 116, 119, 132, 136, 140,
147, 148, 158, 174, 184, 185, 187, 197, 203, 204, 208, 216,
219, 238.

b. Fair or low probability:

#19, 20, 23, 24, 28, 35, 36, 46, 60, 63, 67, 80, 82, 93, 100,
112, 120, 121, 129, 130, 144, 163, 165, 166, 167, 175, 192,
199, 202, 205, 220, 230, 240.

2. Non-astronomical but suggestive of other explanations

a. Balloons or ordinary aircraft:

#3, 11, 22, 41, 42, 63, 54, 73, 81, 83, 91, 92, 113, 114, 115,
126, 131, 138, 141, 145, 155, 156, 157, 159, 160, 161, 163,
169, 171, 173, 178, 180, 182, 188, 190, 194, 195, 196, 198,
200, 201, 209, 210, 217, 222, 236, 237, 239.

b. Rockets, flares or falling bodies:

#4, 5, 6, 7, 8, 9, 12, 13, 14, 15, 16, 25, 56, 65, 78, 106, 107,
108, 109, 135, 170, 211, 218.

c. Miscellaneous (reflections, auroral streamers, birds, etc.):

#39, 89, 123, 124, 128, 146, 164, 181, 189, 214, 221, 231, 234.

3. Non-astronomical, with no explanation evident

a. Lack of evidence precludes explanation:

#38, 43, 45, 47, 55, 57, 72, 86, 87, 88, 90, 99, 110, 117, 118,
125, 127, 137, 139, 149, 150, 177, 179, 191, 206, 212, 213,
229, 232, 233.

b. Evidence offered suggests no explanation:

#1, 2, 10, 17, 21, 29, 37, 40, 51, 52, 58, 61, 62, 64, 68, 71,
75, 76, 77, 79, 84, 105, 111, 122, 135, 151, 152, 154, 162,
168, 172, 176, 183, 186, 193, 207, 215, 223, 224, 225, 228,
227, 236, 241, 242, 243, 244, 134.

PROJECT 10073 RECORD

1. DATE - TIME GROUP 28 Jun 47	2. LOCATION Illinois
3. SOURCE Civilian	10. CONCLUSION INSUFFICIENT DATA FOR IDENTIFICATION
4. NUMBER OF OBJECTS Not reported	
5. LENGTH OF OBSERVATION Not reported	11. BRIEF SUMMARY AND ANALYSIS Only info given was that objects are seen over Illinois.
6. TYPE OF OBSERVATION Not reported	
7. COURSE Not reported	
8. PHOTOS <input type="checkbox"/> Yes (not reported) <input type="checkbox"/> No	
9. PHYSICAL EVIDENCE <input type="checkbox"/> Yes (not reported) <input type="checkbox"/> No	

[REDACTED]


Incident #45 -- Illinois -- 28 June 1947


See statement concerning incident #44.

Information is entirely insufficient to determine whether anything of an astronomical nature was observed.

[REDACTED]

[REDACTED]





Dr WYNEK'S EVALUATIONS EXTRACTED FROM PROJECT GRUDGE REPORT.

INCIDENT INDEX

1. Astronomical

a. High probability:

#28, 27, 30, 31, 32, 33, 34, 48, 49, 59, 60, 66, 69, 70, 94,
95, 98, 97, 98, 101, 102, 103, 104, 116, 119, 122, 136, 140,
147, 148, 158, 174, 184, 185, 187, 197, 203, 204, 206, 216,
219, 238.

b. Fair or low probability:

#19, 20, 23, 24, 28, 35, 36, 46, 50, 53, 67, 80, 82, 93, 100,
112, 120, 121, 129, 130, 144, 153, 164, 166, 167, 175, 192,
199, 202, 205, 220, 230, 240.

2. Non-astronomical but suggestive of other explanations

a. Balloons or ordinary aircraft:

#3, 11, 22, 41, 42, 53, 54, 73, 81, 83, 91, 92, 113, 114, 116,
126, 131, 136, 141, 145, 155, 156, 157, 159, 160, 161, 163,
169, 171, 173, 178, 180, 182, 198, 190, 194, 195, 196, 198,
200, 201, 209, 210, 217, 222, 235, 237, 239.

b. Rockets, flares or falling bodies:

#4, 5, 6, 7, 8, 9, 12, 13, 14, 15, 16, 25, 56, 65, 78, 106, 107,
108, 109, 133, 170, 211, 218.

c. Miscellaneous (reflections, auroral streamers, birds, etc.):

#39, 89, 123, 124, 128, 146, 164, 181, 189, 214, 221, 231, 234.

3. Non-astronomical, with no explanation evident

a. Lack of evidence precludes explanation:

#38, 44, 45, 47, 56, 57, 72, 86, 87, 88, 90, 99, 110, 117, 118,
125, 127, 137, 139, 149, 150, 177, 179, 191, 206, 212, 213,
229, 232, 233.

b. Evidence offered suggests no explanation:

#1, 2, 10, 17, 21, 29, 37, 40, 51, 62, 68, 61, 62, 64, 68, 71,
76, 76, 77, 79, 84, 105, 111, 122, 136, 151, 152, 164, 162,
168, 172, 176, 183, 186, 193, 207, 215, 223, 224, 225, 226,
227, 236, 241, 242, 243, 244, 134.

PROJECT 10073 RECORD

1. DATE - TIME GROUP 20 Jun 47	2. LOCATION Montpelier, Vermont
3. SOURCE Military	10. CONCLUSION UFO
4. NUMBER OF OBJECTS One	
5. LENGTH OF OBSERVATION over 5 minutes	11. BRIEF SUMMARY AND ANALYSIS Observers sighted a star-like object in the station square. It was a little more brilliant than the stars and due to its speed and its size was...
6. TYPE OF OBSERVATION Ground-Visual	
7. COURSE east, then south	
8. PHOTOS <input type="checkbox"/> Yes <input checked="" type="checkbox"/> No	
9. PHYSICAL EVIDENCE <input type="checkbox"/> Yes <input checked="" type="checkbox"/> No	

CHECK-LIST - UNIDENTIFIED FLYING OBJECTS

Incident # 92

UNCLASSIFIED

1. Date 28 June 1947
2. Time 2120 Central Time
3. Location Maxwell Fld., Montgomery, Ala.
4. Name of observer Capt. [redacted], Hq TAC
Capt. [redacted], Hq TAC
1st Lt. [redacted], Hq TAC
5. Occupation of observer [redacted]
See above
6. Address of observer See above
7. Place of observation Maxwell Field, Ala
8. Number of objects 1
9. Distance of object from observer N/S
10. Time in sight Over 5 minutes
11. Altitude impossible to determine - great height
12. Speed frequent bursts of speed
13. Direction of flight changing - zig-zag course - first east, then south
then southwest
14. Tactics traveled with frequent bursts of speed in a zig-zag course
15. Sound No audible sound
16. Size slightly greater than a star
17. Color N/S - brilliant light
18. Shape N/S
19. Odor detected N/S
20. Apparent construction "light"
21. Exhaust trails N/S
22. Weather conditions clear moon-light night
23. Effect on clouds N/S
24. Sketches or photographs None in our file altho letter
of transmittal indicates one was sent
25. Manner of disappearance lost in brilliancy of the moon
26. Remarks: (over)

DECLASSIFIED BY 12 YPAR
ON 04/14/00

[redacted]

UNCLASSIFIED

B/Ltr from AWE
dtd 5 Jan 1949
Subj: Project
"SIGN"

AWS ESS

1st Ind

24 Jan 1949

HEADQUARTERS, AIR WEATHER SERVICE Andrews Air Force Base, Wash-
ington 25, D. C.

TO: Commanding General, Air Materiel Command, Wright-Patterson
Air Force Base, Dayton, Ohio
ATTN: EULIAO

Investigations by this headquarters reveal that a synoptic
weather balloon could have been at the location where sightings
were reported in the following incidents. In compiling this
list consideration was given to the wind direction and speed at
the surface and aloft at the scheduled time of balloon release, and
the location of the nearest weather station making balloon obser-
vations.

2	52	91	126
3	72	93	148
4	73	94	155
25	78	105	166
28	81	113	169
36	87	115	172

FOR THE CHIEF AIR WEATHER SERVICE

2 Incls;
n/o

/s/ W. A. West
W. A. WEST
Lt. Col., USAF
Adjutant General

[REDACTED]

Incident #91 -- Montgomery, Alabama -- 28 June 1947

No astronomical object could possibly behave in the manner described in this incident.

A small lighted balloon at the mercy of changeable winds aloft might offer a possible explanation.

(The stated position of the moon at the time has been checked and found to be correct.)

[REDACTED]

~~TOP SECRET~~
HEADQUARTERS TACTICAL AIR COMMAND

LANGLEY FIELD, VIRGINIA

7 July 1947

IN REPLY REFER TO

UNCLASSIFIED

SUBJECT: Report of Unusual Celestial Phenomena

TO: Assistant Chief of Staff, A-2
Headquarters Tactical Air Command
Langley Field, Virginia

*Received AFBR-60
11 July 47*

1. The following report is submitted concerning an unusual occurrence observed by the following AF Personnel at Maxwell Field, Montgomery, Ala. on the night of 28 June 1947:

CAPT. [REDACTED] TAC
[REDACTED]
1ST LT. [REDACTED] Hq. TAC
CAPT. [REDACTED] Randolph Field, Texas

2. At approximately 2130 Central time, a light, with a brilliance slightly greater than a star, appeared from the West. It was first noted above the horizon of a clear moon-light night, traveling in an easterly direction at a high rate of speed. There was no audible sound and it was impossible to determine the altitude, except that it appeared to be at great height. It traveled in a zig zag course with frequent bursts of speed, much like a water bug as it spurts and stops across the surface of water. It continued until it was directly overhead and changed course 90° into the south. After traveling in the above manner for approximately five (5) minutes, it turned southwest and was lost in the brilliancy of the moon. at 2145 Central it was no longer possible to observe it.

3. A call was placed to Maxwell Field operations reference this phenomenon and inquiry made if any experimental aircraft were scheduled for a flight in the vicinity. The reply was negative.

4. No plausible explanation is offered for the unusual action of a source of light, which acted contrary to any known aerodynamical laws. This report is submitted upon request, in view of the fact that reports reference unusual aerial objects observed throughout the U. S.

5. Two of the above noted observers are first lieutenants and one is a captain. All are air intelligence officers.

6. Attached herewith a sketch showing approximate course of light.

UNCLASSIFIED

Wilson H. Kayko
WILSON H. KAYKO

5

N

~~Polar Star~~

UNCLASSIFIED



Course of light



O
Moon

UNCLASSIFIED

S

94

[REDACTED]

At approximately 2120 Central time, a light, with a brilliance slightly greater than a star appeared from the West traveling in an easterly direction at a high rate of speed. It first appeared slightly above the horizon of a clear moon-light night. There was no audible sound. It appeared to be at great height altho it was impossible to determine the altitude. It traveled a zig-zag course with frequent bursts of speed similar to a water bug as it sports and stops across the surface of water. Directly overhead it changed course 90° into the South. After 5 minutes it turned southwest and was lost in the brilliancy of the moon. At 2145 Central it was no longer possible to observe it.

A call was placed to Maxwell Fld operations concerning the phenomena and inquiry was made if any experimental aircraft were scheduled for a flight in the vicinity but the reply was negative. No plausible explanation was offered for the unusual action of this source of light which acted contrary to any common aerodynamical laws. Two of the above noted observers were rated pilots and the other two, air intelligence officers.

[REDACTED]

HEADQUARTERS
AIR MATERIEL COMMAND
Wright-Patterson Air Force Base
Dayton, Ohio

MCIAKO-3/MS/rm
Jan 5 1949

MCIAKO

SUBJECT: Project "SIGN"

TO: Chief, Air Weather Service,
Andrews Air Force Base,
Washington 25, D. C.
ATTN: DSS

1. Project "SIGN" is responsible for the collection, investigation and interpretation of data relative to sighting of unidentified flying objects. Attached Incident Summaries 1 thru 172 from the files of Project "SIGN" are forwarded for study and recommendations as to which of the incidents may be eliminated as balloons released on routine synoptic ascents by the Air Weather Service, the Navy Aerological Service or the United States Weather Bureau. The summaries attached may be retained in your headquarters for working and reference purposes.

2. The Air Weather Service is the only agency of its type that has been asked to assist in the accomplishment of Project "SIGN" except that the United States Weather Bureau has provided information on ball lightning. Research projects in which balloons are used and which are conducted or sponsored by the Army, Navy or United States Air Force are checked by the Intelligence Department of this Command. These checks are usually made direct from the Project "SIGN" Office, MCIAKO-3. These checks are distinct from the check of synoptic balloon flights made by weather service stations of the Air Force, the Navy and the Department of Commerce. (U. S. Weather Bureau) requested of Air Weather Service.

3. It is the opinion of this office that the below listed incidents are those having the greatest possibility of being balloons. This list does not eliminate the possibility that any of the remaining incidents are balloons.

2	24	50	(91)	113	155
3	25	52	92	115	156
4	28	72	96	126	157
11	30	73	104	141	159
14	31	61	105	148	163
16	32	57	107, 8, 9	151	167
22	33	■	112 (See 122)	154	169
23	44				

T-61451-A

Hq AWC, Chief, Air Weather Service, Washington 25, D. C.
Subj: Project "SIGM"

4. The form used in interrogating witnesses to sightings is inclosed as a matter of interest. Comment as to possible improvement of the "Essential Elements of Information" in regard to routine synoptic balloon flights is invited.

5. It is requested that correspondence be forwarded to the Commanding General, Headquarters, Air Materiel Command, attention MCIAXO-3.

FOR THE COMMANDING GENERAL:

8 Incls:
Summaries 1-172 incl
"SIGM"

/s/ W. R. Clingerman, Col, USAF
for H. M. McCoy
Colonel, USAF
Chief, Intelligence Dept

Copies furnished:

APOIR, Hq. USAF
Capt Trakowski, Geophysics Lab
Major Kodis, MCREEP
Colonel Neal, MCLAWS

T-21,51-1

INCIDENT NUMBERS

1. Astronomical

a. High probability:

#26, 27, 30, 31, 32, 33, 34, 48, 49, 59, 60, 66, 69, 70, 84,
95, 98, 97, 98, 101, 102, 103, 104, 116, 119, 132, 136, 140,
147, 148, 158, 174, 184, 185, 187, 197, 203, 204, 208, 216,
219, 238.

b. Fair or low probability:

#16, 20, 23, 24, 29, 35, 35, 46, 50, 63, 67, 80, 82, 93, 100,
112, 120, 121, 129, 130, 144, 153, 160, 166, 167, 175, 192,
199, 202, 205, 220, 230, 240.

2. Non-astronomical but suggestive of other explanations

a. Balloons or ordinary aircraft:

#3, 11, 22, 41, 42, 63, 64, 73, 81, 83, 91, 92, 113, 114, 116,
126, 131, 138, 141, 145, 155, 156, 157, 159, 160, 161, 163,
169, 171, 173, 178, 180, 182, 198, 190, 194, 195, 196, 198,
200, 201, 209, 210, 217, 222, 235, 237, 239.

b. Rockets, flares or falling bodies:

#4, 6, 6, 7, 8, 9, 12, 13, 14, 15, 16, 25, 66, 65, 70, 106, 107,
108, 109, 133, 170, 211, 218.

c. Miscellaneous (reflections, auroral streamers, birds, etc.):

#39, 89, 123, 124, 128, 146, 164, 181, 189, 214, 221, 231, 234.

3. Non-astronomical, with no explanation evident

a. Lack of evidence precludes explanation:

#38, 44, 45, 47, 56, 57, 72, 86, 87, 88, 90, 99, 110, 117, 118,
125, 127, 137, 139, 149, 150, 177, 179, 191, 206, 212, 213,
229, 232, 233.

b. Evidence offered suggests no explanation:

#1, 2, 10, 17, 21, 29, 37, 40, 51, 62, 58, 61, 82, 64, 68, 71,
76, 76, 77, 79, 84, 105, 111, 122, 136, 151, 152, 154, 162,
168, 172, 176, 183, 186, 193, 207, 215, 223, 224, 225, 226,
227, 236, 241, 242, 243, 244, 134.

PROJECT 10073 RECORD

1. DATE - TIME GROUP 28 June 1947	2. LOCATION 30 Miles NW Lake Meade, Nevada
3. SOURCE Military	10. CONCLUSION BALLOON CLUSTER
4. NUMBER OF OBJECTS 5 or 6	
5. LENGTH OF OBSERVATION Not Reported	11. BRIEF SUMMARY AND ANALYSIS Object was circular, white heading S in close formation.
6. TYPE OF OBSERVATION Air-Visual	
7. COURSE 120 Deg	
8. PHOTOS <input type="checkbox"/> Yes <input checked="" type="checkbox"/> No	
9. PHYSICAL EVIDENCE <input type="checkbox"/> Yes <input checked="" type="checkbox"/> No	

[REDACTED]

Incident #53 -- near Lake Meade, Nevada -- 28 June 1947

There appears to be nothing astronomical about this incident. According to the observer, the objects had a speed of 265 MPH and were moving on a course of 120° . Now, since the plane was moving at 265 MPH on a course of 300° , it is possible that the observed motion of the objects was only apparent (since 190° plus 120° equal 300°), and we can conjecture that a cluster of balloons (cosmic ray apparatus perhaps) was observed, the motion of which was merely a reflection of the motion of the plane.

[REDACTED]

[REDACTED]

UNCLASSIFIED

UNIDENTIFIABLE OBJECTS
Williams Field, Chandler, Ariz.
15 July 1947

MEMORANDUM FOR THE OFFICER IN CHARGE:

1. On 14 July 1947, 1st Lt. [REDACTED], 170th AAF Base Unit, Ferry Division, Brooks Field, San Antonio, Texas was interviewed and the following information was obtained: Lt. [REDACTED] departed Williams Field, Arizona at 1400 CST on 28 June 1947 in a F-51 for Portland, Oregon, by the way of Medford, Oregon. At approximately 1515 CST on a course of 300 degrees, and ground speed of 285, altitude 10,000 feet, approximately thirty miles northwest of Lake Meade, Nevada Lt. [REDACTED] sighted five or six white, circular objects at four o'clock, altitude approximately 6,000 feet, courses approximately 120 degrees and an estimated speed of 285 MPH. Lt. [REDACTED] said the objects were flying very smoothly and in a close formation. The estimated size of the white objects were approximately 36 inches in diameter. Lt. [REDACTED] stated that he is sure the white objects were not birds, since the rate of closure was very fast. Lt. [REDACTED] was certain that the white objects were not jets or conventional type aircraft since he has flown both types.

AGENT'S NOTES:

Lt. [REDACTED] was very sincere in the explanation and was not the exaggerating type. He merely stated that he saw and has drawn no conclusions as to what the white objects were.

Lawrence R. King, Jr., Special Agent, CIC, ADC

CERTIFIED A TRUE COPY:

Signed
R. D. STEPHENS
Major, Air Corps

UNCLASSIFIED

CHECK-LIST - UNIDENTIFIED FLYING OBJECTS

1. Date 2 June 47
2. Time 1515 CST
3. Location 30 miles northwest of Lake Meade, Nevada
4. Name of observer 1st Lt [REDACTED]
5. Occupation of observer Ferry Division, Brooks Fld., San Antonio, Texas
6. Address of observer Brooks Fld., San Antonio, Texas, 170th AF Base Unit
7. Place of observation 30 miles northwest of Lake Meade from air
8. Number of objects 5 or 6
9. Distance of object from observer N/S
10. Time in sight N/S
11. Altitude 6,000 ft
12. Speed 285 MPH
13. Direction of flight 120° (NW)
14. Tactics horizontal very close formation
15. Sound N/S
16. Size 36" in diameter
17. Color white
18. Shape circular
19. Odor detected N/S
20. Apparent construction N/S
21. Exhaust trails N/S
22. Weather conditions N/S
23. Effect on clouds N/S
24. Sketches or photographs None
25. Manner of disappearance N/S
26. Remarks: (over) [REDACTED]

DECLASSIFIED AT 10 YEAR
DECLAS. DATE 10/10/57

UNCLASSIFIED

CONFIDENTIAL

1. Astronomical

a. High probability:

#26, 27, 30, 31, 32, 33, 34, 48, 49, 59, 60, 66, 69, 70, 94,
95, 96, 97, 98, 101, 102, 103, 104, 116, 119, 132, 136, 140,
147, 148, 158, 174, 184, 185, 187, 197, 203, 204, 206, 216,
219, 238.

b. Fair or low probability:

#19, 20, 23, 24, 28, 35, 35, 46, 60, 63, 67, 80, 82, 93, 100,
112, 120, 121, 129, 130, 144, 153, 160, 168, 167, 175, 192,
199, 202, 205, 220, 230, 240.

2. Non-astronomical but suggestive of other explanations

a. Balloons or ordinary aircraft:

#3, 11, 22, 41, 42, 57, 54, 73, 81, 83, 91, 92, 113, 114, 115,
126, 131, 138, 141, 145, 155, 156, 157, 159, 160, 161, 163,
169, 171, 173, 178, 180, 182, 198, 190, 194, 195, 196, 198,
200, 201, 209, 210, 217, 222, 236, 237, 239.

b. Rockets, flares or falling bodies:

#4, 5, 6, 7, 8, 9, 12, 13, 14, 15, 16, 25, 66, 65, 78, 106, 107,
108, 109, 133, 170, 211, 218.

c. Miscellaneous (reflections, auroral streamers, birds, etc.):

#39, 89, 123, 124, 128, 146, 184, 181, 189, 214, 221, 231, 234.

3. Non-astronomical, with no explanation evident

a. Lack of evidence precludes explanation:

#38, 44, 45, 47, 56, 67, 72, 86, 87, 88, 90, 99, 110, 117, 118,
125, 127, 137, 159, 149, 150, 177, 179, 191, 206, 212, 213,
229, 232, 233.

b. Evidence offered suggests no explanation:

#1, 2, 10, 17, 21, 29, 37, 40, 51, 62, 58, 61, 62, 64, 68, 71,
75, 76, 77, 79, 84, 105, 111, 122, 136, 151, 152, 154, 162,
168, 172, 176, 183, 186, 198, 207, 215, 223, 224, 225, 226,
227, 236, 241, 242, 243, 244, 134.

On 28 June 47 ~~XXXXXXXX~~ in a P-51 bound for Portland, Oregon, by way of Medford, Oregon, at approx 1515 GST (course of 300°) and ground speed of 285 MPH, altitude 10,000 ft, approximately 30 miles NW of Lake Meade, Nevada, Lt ~~XXXXXX~~ sighted 5 or 6 white, circular objects at 4:00, ~~position~~ altitude approximately 6,000 ft, on a course of 120° and flying at an estimated speed of 285 MPH. The objects were flying very smoothly and in a close formation. The estimated size of the white objects was approximately 36" in diameter. Lt ~~XXXXXX~~ was sure the white objects were not birds since the rate of closure was very fast. He was certain too that the white objects were not jets or conventional aircraft since he has flown both.

AGENT'S NOTES:

Lt ~~XXXXXX~~ was very sincere in the explanation and was not the exaggerating type. He merely stated what he saw and drew no conclusions.

PROJECT 10073 RECORD

1. DATE - TIME GROUP 29 Jun 47	2. LOCATION Des Moines, Iowa
3. SOURCE Civilian	10. CONCLUSION Other (INTELLIBL REPORT)
4. NUMBER OF OBJECTS 1. 5 2. 13	
5. LENGTH OF OBSERVATION Not reported	11. BRIEF SUMMARY AND ANALYSIS Observer sighted several large saucers heading N. They were of a dirty white color. Later he saw one heading...
6. TYPE OF OBSERVATION Ground-Visual	
7. COURSE 1. NE 2. W	
8. PHOTOS <input type="checkbox"/> Yes <input checked="" type="checkbox"/> No	
9. PHYSICAL EVIDENCE <input type="checkbox"/> Yes <input checked="" type="checkbox"/> No	

UNCLASSIFIED

2010121

APIC NO. _____ DATE OF INFO 29 June 47

APIC NO. _____ LOCATION: Des Moines, Iowa

APIC NO. _____ SOURCE: "Amazing Story" Agent. (ugh)

TYPE OF REPORT _____ DATE IN TO APIC _____

TYPE OF SUBJECT 16.5 est COLOR Dirt, white

invented saucer SPEED 300 mph

175'-250' diameter ALTITUDE 1000'

COURSE SE-W DIRECTION OF TRIP _____

NO. IN GROUP First 5 then 13 TYPE OF OBSERVATION visual

STATUS _____ WHERE SEEN _____

REFERENCE _____

APIC Form 30
(Rev. 52)

UNCLASSIFIED

DPAN (UNCLASSIFIED)

[REDACTED]
UNCLASSIFIED

DATE OF INFO 29 June 47

ATTC NO. _____
AP NO. _____
REPORT NO. _____
DATE OF REPORT _____
TIME OF OCCURRENCE 1645 est
CHARACTER inverted saucer
SIZE 175'-250' dia.
APPEARANCE SSB-NMB
NO. IN GROUP 5 in first-13 in second
SOUND like electric motor
PLACES _____
LOCATION Clarion, Iowa
SOURCE Civilian
DATE IN TO ATTC _____
COLOR dirty white
SPEED 300 mph
ALTITUDE 1200
LENGTH OF TIME OBSERVED several minutes
TYPE OF OBSERVATION ground
REFERENCE in single file

UNCLASSIFIED

If necessary ATTC Form 349
(1 Jan 52)

[REDACTED]

Incident No. 21 -- 2, June 1947, 1645, Des Moines, Iowa.
The observer, a bus driver, reported observing thirteen objects at 1500 ft altitude, traveling in a straight line in file at 300 MPH. The objects were elliptical in form "inverted saucer", 12 ft thick, 175-250 ft in diameter, dirty white, and made a sound like an electric motor or dynamo. There was no further information supplied except that the observer stated they looked like dots in the sky.

AIE Opinion: These objects were seen just outside Des Moines, and were flying toward Des Moines. If they were not ordinary objects mistaken for something else by the observer, but were really unusual aircraft, it seems almost certain that someone else would have also reported them. There is insufficient information for a proper analysis.

[REDACTED]

Incident #21 -- Des Moines, Iowa -- 29 June 1947

There is no obvious astronomical explanation for this incident.

If the estimate of size can be given any credence at all, the objects could not have been farther than five miles away; this is an absolute upper limit, and objects probably were very much closer.

[REDACTED]


[REDACTED]


Incident #13 -- Clarion, Iowa -- 29 June 1947


This incident refers to the same sighting by the same observer as that summarized in incident #81. See that report for conclusions.

[REDACTED]

[REDACTED]







With 24 incidents thus eliminated, there remain thirty-
one incidents which have no apparent ready explanation
and which are true only under the assumption that the witness
is not a deliberate liar. The psychological explanation
of these incidents is considered in the following section.

Psychological Explanation of Remaining Incidents

The following psychological explanation is given for the
remaining flying objects to provide plausible explanations
which are not otherwise explainable. These errors in identifying
objects will result chiefly from inability to estimate speed, distance,
and direction.

All of the remaining 31 incidents are treated in detail in
this report. These incidents form no pattern in regard to area of
type of object, or manner of performance. There are indications
that some of the sightings were influenced by earlier reports
probably because they have been discussed and discussed or reported
before the sighting.

Project Chicago

Summary of the Evaluation of Remaining Reports

VII. Psychological Evaluation of Remaining Reports

The remaining unexplained incidents (see Appendix I) are
classified according to characteristics. Two of them, by statements of the
witnesses, have had the witness now read of the
incident (see report No. 17). Most were distributed without pattern
throughout the United States. A few were outside the U. S. The
appearance or performance were exactly alike. The
sightings occurred at various times of day and year.

APPENDIX I

In the following section of this report, each remaining incident
is considered separately. It is not the intent to generalize
the character of observers, but each case has undesirable elements
which should not be disregarded. The numerical designation is merely the
number of the incident in the project files.

1. 17, 21, 22, 35, 37, 40, 51, 53, 62, 64, 63, 71, 75, 76, 77, 78, 79,
2. 82, 134, 151, 152, 154, 162, 163, 176, 183, 186, 193, 207, 215,

Dr HYNEK'S EVALUATIONS EXTRACTED FROM PROJECT GRUDGE REPORT.

INCIDENT INDEX

1. Astronomical

a. High probability:

#26, 27, 30, 31, 32, 33, 34, 48, 49, 59, 60, 66, 69, 70, 94,
95, 98, 97, 98, 101, 102, 103, 104, 116, 119, 152, 156, 140,
147, 148, 158, 174, 184, 185, 187, 197, 203, 204, 208, 216,
219, 238.

b. Fair or low probability:

#15, 20, 23, 24, 28, 35, 36, 46, 50, 53, 67, 68, 82, 83, 100,
112, 120, 121, 129, 130, 144, 153, 155, 166, 167, 175, 192,
199, 202, 205, 220, 230, 240.

2. Non-astronomical but suggestive of other explanations

a. Balloons or ordinary aircraft:

#3, 11, 22, 41, 42, 53, 54, 73, 81, 83, 91, 92, 113, 114, 115,
126, 131, 138, 141, 145, 155, 156, 157, 159, 160, 161, 163,
169, 171, 173, 178, 180, 182, 188, 190, 194, 195, 186, 198,
200, 201, 209, 210, 217, 222, 236, 237, 239.

b. Rockets, flares or falling bodies:

#4, 5, 6, 7, 8, 9, 12, 13, 14, 15, 16, 25, 56, 65, 78, 106, 107,
108, 109, 155, 170, 211, 218.

c. Miscellaneous (reflections, auroral streamers, birds, etc.):

#39, 89, 123, 124, 128, 146, 154, 181, 189, 214, 221, 231, 234.

3. Non-astronomical, with no explanation evident

a. Lack of evidence precludes explanation:

#38, 44, 45, 47, 56, 57, 72, 86, 87, 88, 90, 99, 110, 117, 118,
125, 127, 137, 139, 149, 150, 177, 179, 191, 206, 212, 213,
229, 232, 233.

b. Evidence offered suggests no explanation:

#1, 2, 10, 17, 21, 29, 37, 40, 51, 52, 58, 61, 62, 64, 68, 71,
76, 76, 77, 79, 84, 105, 111, 122, 135, 151, 152, 154, 162,
168, 172, 176, 183, 186, 193, 207, 215, 223, 224, 225, 226,
227, 236, 241, 242, 243, 244, 134.

PROJECT 10073 RECORD

1. DATE - TIME GROUP 2. JUN 47	2. LOCATION Las Cruces, N. M.
3. SOURCE Civilian	10. CONCLUSION UFO?
4. NUMBER OF OBJECTS One	
5. LENGTH OF OBSERVATION 30 seconds	11. BRIEF SUMMARY AND ANALYSIS observer sighted a sphere - disc heading east at a rapid speed
6. TYPE OF OBSERVATION Ground-Visual	
7. COURSE West	
8. PHOTOS <input type="checkbox"/> Yes <input checked="" type="checkbox"/> No	
9. PHYSICAL EVIDENCE <input type="checkbox"/> Yes <input checked="" type="checkbox"/> No	

FORM
FTD SEP 43 G-329 (TDE) Previous editions of this form may be used.

CHECK-LIST - UNIDENTIFIED UNCLASSIFIED

Incident # 90

1. Date 29 June 1947
2. Time 1:00 and 1:30 P. M.
3. Location Highway 17 between Las Cruces, N. M. & White Sands F-2 firing grounds
4. Name of observer Mr. ~~XXXXXXXXXX~~, Mr. ~~XXXX~~, Mr. ~~XXXXXXXXXX~~, & Mrs. ~~XXXXXXXXXX~~
5. Occupation of observer Mr. ~~XXXX~~ - Adva Axis in Rocket Sonda Section EIA. Mr. ~~XXXXXXXXXX~~, W/2 Rocket Sonda high altitude spectrograph scientist, &
6. Address of observer N/S Mr. ~~XXXX~~, Telenstang supervia
7. Place of observation highway 17 - ground
8. Number of objects 1
9. Distance of object from observer N/S
10. Time in sight 30 seconds
11. Altitude between 5,000 and 10,000 ft
(Mr. ~~XXXX~~ put little credence in the estimates)
12. Speed rapid velocity
13. Direction of flight northerly direction
14. Tactics horizontal flight
15. Sound N/S
16. Size N/S
17. Color N/S
18. Shape uniform - no protuberances such as wings of a plane
19. Odor detected N/S
20. Apparent construction N/S
21. Exhaust trails Mr. ~~XXXX~~ thought at one time there were vapor trails
22. Weather conditions sunlight
23. Effect on clouds N/S
24. Sketches or photographs None
25. Manner of disappearance receded until lost from sight
26. Remarks: (over)

DOWNGRADED AT 30 YEAR
INTERVALS; NOT AUTOMATICALLY
DECLASSIFIED. DOD DIR 520010

UNCLASSIFIED

[REDACTED]

Mr. [REDACTED] who was driving the car noticed the object first. He called it to the attention of the other occupants. Mr. [REDACTED] thereupon opened the window nearest him and observed the object moving at an unknown rapid velocity at an unknown altitude (which he estimated at 10,000 ft) and which Mr. [REDACTED] thought was between 8,000 and 10,000 feet. When first sighted the object was to their right and forward of the automobile at an unstated elevation and apparently moving horizontally in a northerly direction such as to cross the highway from right to left. The object was seen by all the occupants of the machine. Mr. [REDACTED] could observe no details other than the shape was uniform with no protuberance such as the wings of a plane. It was too distant to enable stereoscopic visualization. There was some solar specular reflection which seemed to change in intensity as the object receded until lost from sight (after an estimated 30 seconds from the time first noticed.) Mr. [REDACTED] could not explain how it disappeared except that he thought the reflection angle could have changed abruptly. The sun was to the rear of the automobile. Mr. [REDACTED] thought at one time he saw vapor trails.

[REDACTED]

Incident #90 -- between Las Cruces, New Mexico & White Sands V-2
firing grounds -- 29 June 1947

The information given here is insufficient for any definite conclusion to be drawn, but it is not impossible that the object observed was meteoric. The estimated time in sight is quite low, however, and, if a meteor, the object should have had a pronounced vapor trail. The "solar specular reflection which seemed to change in intensity" could, of course, have been light from the meteor itself, blended with daylight.

Once again, it is unfortunate that more detailed observations were not made.



[REDACTED]

Mr. [REDACTED] who was driving the car noticed the object first. He called it to the attention of the other occupants. Mr. [REDACTED] thereupon opened the window nearest him and observed the object moving at an unknown rapid velocity at an unknown altitude (which he estimated at 10,000 ft) and which Mr. [REDACTED] thought was between 8,000 and 10,000 feet. When first sighted the object was to their right and forward of the automobile at an unstated elevation and apparently moving horizontally in a northerly direction such as to cross the highway from right to left. The object was seen by all the occupants of the machine. Mr. [REDACTED] could observe no details other than the shape was uniform with no protuberance such as the wings of a plane. It was too distant to enable stereoscopic visualization. There was some solar specular reflection which seemed to change in intensity as the object receded until lost from sight (after an estimated 30 seconds from the time first noticed.) Mr. [REDACTED] could not explain how it disappeared except that he thought the reflection angle could have changed abruptly. The sun was to the rear of the automobile. Mr. [REDACTED] thought at one time he saw vapor trails.

[REDACTED]

~~TOP SECRET~~
CHECK-LIST - UNIDENTIFIED UNCLASSIFIED

Incident # 90

1. Date 29 June 1947
2. Time 1:00 and 1:30 P. M.
3. Location Highway 17 between Las Cruces, N. M. & White Sands V-2 firing grounds
4. Name of observer Mr. [redacted], Mr. [redacted], Mr. [redacted], & Mrs. [redacted]
5. Occupation of observer Mr. [redacted] Admin Asst in Rocket Sunde Section NEI
Mr. [redacted], NEI Rocket Sunde high altitude spectrograph scientist, &
6. Address of observer N/S Mr. [redacted], Alamogordo supervi.
7. Place of observation highway 17 - ground
8. Number of objects 1
9. Distance of object from observer N/S
10. Time in sight 30 seconds
11. Altitude between 5,000 and 10,000 ft
(Mr. [redacted] put little credence in the estimates)
12. Speed rapid velocity
13. Direction of flight northerly direction
14. Tactics horizontal flight
15. Sound N/S
16. Size N/S
17. Color N/S
18. Shape uniform - no protrudances such as wings of a plane
19. Odor detected N/S
20. Apparent construction N/S
21. Exhaust trails Mr. [redacted] thought at one time there were vapor trails
22. Weather conditions sunlight
23. Effect on clouds N/S
24. Sketches or photographs None
25. Manner of disappearance receded until lost from sight
26. Remarks: (over)

DOWNGRADED AT 32 YEAR
INTERVALS, NOT A US ONLY
DECLASSIFIED, DOJ 11 20 10

(UNCLASSIFIED)

ARMY LIAISON OFFICE
NAVY DEPARTMENT
NAVAL RESEARCH LABORATORY
WASHINGTON 25, D. C.

18 July 1947

SUBJECT: Interview of Person Reporting Unidentified Aerial Object

TO: Asst Chief of Air Staff-2
Collection Branch, AAF
Washington 25, D. C.

1. At the request of Lt. Col. S. D. Garrett, AAF 4-2, the undersigned has interviewed this date Mr. ██████████ Administrative Assistant in the Rocket Sonda Section, NRL, who had previously released information to the press regarding an aerial object which he stated he saw at White Sands, New Mexico, 29 June.

2. Substance of the interview is as follows:

At between 1:00 and 1:30 p. m. Sunday, 29 June 1947, Mr. ██████████, in the company of the following: Mr. ██████████, NRL Rocket Sonda Section telemetering supervisor; Mr. ██████████, NRL Rocket Sonda high altitude spectrograph scientist; and Mrs. ██████████, wife of the latter, was proceeding along Highway 17 in a North-westerly direction from Las Cruces, New Mexico to White Sands V-2 firing grounds in an automobile driven by Mr. ██████████. At some time between these given and about one-third of the distance from Las Cruces Mr. ██████████, who was driving the car, noticed the subject device and called attention to the other occupants. Mr. ██████████ opened the window nearest him and observed the object moving at an unknown rapid velocity at an unknown altitude, which he estimated at about 10,000 feet, and which Mr. ██████████, who also observed it through an open window, estimated at between 8,000 and 10,000 feet, although the former gave little credence in the estimates.

When first sighted the object was to the right and forward of the automobile at an unstated elevation and was apparently moving horizontally in a Northerly direction such as to cross the highway from right to left. The object was observed by all persons in the automobile. Mr. ██████████ stated that he could not observe any details of the object other than that its shape was uniform, with no protuberances such as the wings of an airplane. It was too distant to enable stereoscopic visualization. There was apparently some solar specular reflection which seemed to change in intensity as the object receded until it was lost from sight after an estimated 30 seconds from the time first noticed. He could not explain how it disappeared except perhaps that the reflection angle may have changed abruptly. There were apparently no clouds or visibility obstructions at the time. The sun was to the rear of the automobile. Mr. ██████████ thought that at one time he saw vapor trails.


UNCLASSIFIED

Ltr. ALO, EHL, 18 July 47 to Asst Chief Air Staff-2, Collection Br., AAF.
subj: "Interview of Person Reporting Unidentified Aerial Object" *John*

3. This interview was made in the presence of Mr. ~~XXXXXXXXXX~~, Acting Decont Section Head, who said that Mr. ~~XXXX~~ had recently been in the Navy and is familiar with the appearance of the majority of aircraft types and with meteorological balloons. Mr. ~~XXXX~~ also stated that none of the occupants of the car were intoxicated.

WILLIAM F. MELLER
Major, Air Corps
AFC Liaison Officer

UNCLASSIFIED



JULY 8, 1947

THE EVENING STAR, Washington, D. C.
MONDAY, JULY 7, 1947

Missile Expert Reveals Seeing Flying Saucer

Naval Lab Expert Tells of Seeing Craft

By WILLIAM J. BRADY

A Naval Research Laboratory guided missile expert yesterday described a "flying saucer" he and two fellow-scientists had observed June 29 near White Sands, New Mex., but admitted his unofficial report to Army officers there drew only fishy-eyed stares.

Glare in the sky

Dr. C. J. Zohn, 440 block Mason St. S.E., was in New Mexico to observe a V-2 launching test for the Navy. Four days before the test, he and Curtis C. Rockwood, also attached to the research laboratory, and John H. Kauke, stationed at the White Sands testing area, were driving a short distance from the launching site.

"Kauke suddenly spotted a

(Turn to Page 4, Col. 6)

glare in the sky," Zohn said. "We all looked up and saw a silvery disc whirling through the unclouded sky.

"We watched the thing for some

officials developed the following theories about the skywimming objects.

1. They may be a strange kind of mass self-hypnosis, similar to the sea serpents often reported spotted from sea coast towns. A Navy guided missile expert recalled a sky phenomenon reported during the air war in Europe.

American pilots said they saw "floating balls of fire" which disintegrated planes in a flash of puff of smoke. A thorough investigation uncovered no basis for the reports.

2. The flying saucers are optical illusions, the result of tricks the eyes play upon the brain. Some authorities said the discs might be reflections from nearby air fields or the sun mirrored by clouds.

Gen. Allen M. Dulles

So far as is known, no guided missile has been developed which can travel more than 100 miles under its own power. For this reason, Army and Navy officers doubted the objects, if they do exist, were launched from any foreign country.

Dr. P. Zwicky, astrophysicist, professor at California Institute of Technology, writing in the current issue of Ordnance, a publication of the Army Ordnance association, a semi-official group of industrialists and others interested in military weapons.

said scientists were preparing to shoot "artificial meteors" to explore the secrets of the skies.

These mock meteors, however, would be launched from rockets to escape the gravity of the earth, and never return. Scientists explained they could never be mistaken for "flying saucers."

Saucer Seen by Rocket Expert Flight Over Desert Described

D. C. Navy Research Worker Says Flying Disc Was Unlike Any Guided Missile He Has Seen

An eye-witness account of a flight of a "flying saucer" came today from a Naval Research Laboratory rockets expert here as aircraft were alerted along the West Coast in the hope of locating one of the discs and solving the mystery.

The rockets expert, Dr. C. J. Zohn, who disclosed today that he had spotted one of the speeding discs on a recent Navy mission to New Mexico, said it looked like no guided missile he had ever studied.

On the other hand, Lester Barlow, internationally known explosives inventor, advanced the theory at Stamford, Conn., that the "flying saucers" were probably radio-controlled firing missiles being tested in the west by military authorities.

The inventor said he felt certain that "quite a number" of such flying missiles had been produced and "were in early stages of perfection." He said they were capable of flying in squadrons and being controlled "from remote points."

Government sources have denied any tests are being conducted that might be the answer to the mystery that has baffled the Nation since June 24. An Army Air Forces

spokesman said the AAF believed "there's something to this" but completely mystified as to just what.

Dr. Zohn said he had gone to New Mexico for a V-2 test, he emphasized that he saw a "flying saucer" four days before the test and that it had nothing to do with any Navy experiments.

He said he was flying the desert with three other men, two of the scientists. On June 29 when he spotted the object traveling north at an altitude of about 20,000 feet.

Dr. Zohn described it as bright and silvery with no protrusions. Since he was not sure it was revolving and his view of it was two dimensional, Dr. Zohn said as far as he could tell it was elliptical in shape and flat.

"It was traveling away from me at a uniform rate of speed," he reported. "It was clearly visible at times suddenly, it wasn't there didn't go behind a mountain range. It simply disappeared."

Dr. Zohn said the sun was behind him when he saw the object about 1:30 p.m. and he had a clear view of it.

He was not a meteorologist. While flying over the desert, he saw a flying saucer.

Flying Saucers

(Continued From First Page)

did not discount completely the possibility of a guided missile. He pointed out that he had worked the V-2 rockets and that the object was unlike any guided missile he had ever seen.

Dr. Zohn is stationed at the Naval Research Laboratory here and is at 440 Mason street S.E.

APPENDIX P

3610th Electronics Station
Analysis of Project Grudge Reports

AIR MATERIAL COMMAND
5100 Electronics Division

102/L

both of which are
and are to be
Commanding General
and attached
following symbol
symbol. INT

Cambridge 22, Mass.

SUBJECT: Analysis of Project "Grudge" Reported Incidents

TO: Commanding General
Air Material Command
Wright-Patterson Air Force Base
Dayton, Ohio
ATTN: ESCIAXO

1. Reference is made to the letters from your Headquarters to this station of 22 November 1946, 6 December 1946, and 14 January 1947. Subject: "Project 'Sign' ", requesting that reported incidents 1 through 172 be analyzed to determine whether or not these might have been caused by balloons launched by these laboratories.

2. A listing has been compiled of all balloons launched by these laboratories and its contractors for special atmospheric research purposes, from the first such launching to No. 101 on 17 November 1946. Each of these launchings has been compared with the reported incidents 1 through 172. Factors of comparison were date of launching and date of recovery with respect to date of reported incidents; place of launching and place of recovery with respect to the place of reported incidents, and possible deviations from the known flight path with respect to the place of reported incidents. So that your office may make an independent analysis, three copies of the launching list are inclosed.

a. Incidents No. 5 through No. 16 reported on 4 July 1947 throughout Oregon, Idaho and Washington gave, in general, descriptions of clusters or groups of objects. The 3 July 1947 balloon launching No. 8 at Alamogordo was a cluster of balloons and was not recovered, and so might be suspected of being the cause of these reports. However, although not recovered, this flight was terminated in the New Mexico Tularosa Valley only a few miles northwest of Alamogordo. That the balloons were downed was determined both by airplane spotting and by radio direction finding upon the balloon teleplotting instruments. Recovery of the balloons and instruments was prevented by the impassability of the terrain.

b. Balloon release No. 11 of 7 July 1947 could compare with respect to date with incident No. 1 through No. 4, and again with incident No. 40. This balloon flight was again a cluster.

8-4560

Ltr, B2H, to CG, AEC, Subj: Analysis of Proj. "Orvus" , 1953

The description of incident No. 47 is in complete agreement with that of 1953. It is noted that the balloon was launched from the Los Angeles area and that a large number of the launching points could not be ruled out as impossible.

c. Incident No. 47 compares somewhat in time with balloon launching No. 10 of 5 July 1943. However, balloon No. 10 although not recovered was launched from the Los Angeles area north of Los Angeles, New Mexico. It was not recovered due to inaccessibility of terrain. Incident No. 115 is a reasonable description of the 20 ft. plastic balloon and instruments used by these laboratories. This incident was on the date of balloon launch No. 45 of 9 April 1943 at Alamogordo. However, the time of the reported incident (1506 CST) is about 1/2 hour before the time of balloon release (1432 MST), thus the incident could not have been that balloon.

d. It is of interest to note that incident No. 122 was reported by an employee of these laboratories who had considerable experience in the use of balloons of all kinds, and could have been depended upon to know the appearance and behavior of a balloon if it was this he saw.

e. Incident No. 163 bears a fair description of the appearance of a large plastic balloon in sunlight. The object's disappearance could be accounted for either by its movement into the earth's umbral shadow or by natural defocusing of the observer's eyes. This incident could possibly have been balloon release No. 75 or No. 76 or 20 and 21 July 48 from Alamogordo. Balloon No. 75 was recovered at Hollister, California, which is in the Monterey Bay area, on 22 July 1943 and could have easily had a trajectory which would have been within sight of the Los Angeles area. Balloon No. 76 was never recovered. It is possible that it had a trajectory similar to No. 75.

f. All other reported incidents from 1 to 172 do not seem to have reasonable comparison with balloons launched by these laboratories.

3. The balloons used by these laboratories are now somewhat standardized. They are 20 foot long, plastic, white in color, and hemisphere-on-cone in shape. Nearly all launchings are made at the Holloman AFB at Alamogordo, New Mexico. Two photograph prints are enclosed showing the appearance and size of these balloons. The larger photograph shows the typical flight appearance at any altitudes where it would be visible. It is hoped that this information may be of some use to you in identifying future reports of incidents.

Ltr. FBI, to CS, A.D., Subject: Analysis of Prof. "George" Herbert Ladd's

... 9. ... of ...
... 12. ... of ...
... of ... (at ...) ...
... and therefore ...
... (and ... angles) are ...
Directly ... about these ... not only ...
... because the ...
... for which he has no basis in
... of some ... of these
... information on all. That people (many
... give ... to the sig-
... which really cannot be answered at
all, is proof of the unreliability of their information.

5. It is suggested that these four items on the questionnaire be replaced by questions which will yield answers possible of being independent facts in terms of the observer's best estimates of angles and time. From such data given by observers of the same object at two different places, a reliable calculated estimate could be made of the object's size, altitude, speed and path. These data should include:

a. An estimate of the angular size of the object. A quick but reasonable estimate can be made by comparing the angle subtended by the index finger held at arm's length. The finger (7/8" wide) of an average man held at 26" to 30" (arm's length) will subtend an angle of approximately two degrees. In this way angular size from about 1/2° to about 5° can be estimated.

b. The range of the object's flight in terms of the angle subtended by the observer's arm. If the object moves in a reasonably straight course it is important to observe the position at the beginning and the end of its course. After the flight has been completed a person can extend his arms toward the two points and also at 90° or 180° and by comparison estimate the angular extent of the flight. It is also important that information which will determine these directions, relative to a compass point be given. If the angular course is associated with objects on the horizon, with roads, with the sun (if the time of day is also noted) or by the north star, the orientation can be rechecked at any later time.

c. The time required for the object to traverse the observed course. This is probably the most difficult estimate to make. Timing with a watch is the most satisfactory, but an observer is seldom prepared to do so. Seconds can be counted with good accuracy by saying,

3-31560

Ltr, EEE, to CG, AHS, Subj: Analysis of Proj. "Grudge" Reported Incident

"one flying saucer; two flying saucers, three flying saucers" — etc. It is noted that the observer's estimate of the time of day is not to be considered as a factor in the analysis. It must be remembered that when a person is excited his estimates of time are apt to be rather inaccurate.

d. Positioning of the observation angle of the object. Almost all persons will observe objects at angles. This observation can be reduced by the observer extending one arm vertically and the other horizontally to observe a 90° angle. The vertical arm can then be lowered to point to the observed object. In this way the observed angle can be compared with a 90° angle and a more accurate estimate obtained.

6. It is realized that it might not be possible for an observer to perform the operations suggested in the preceding paragraph, during the period the object is sighted. If he would immediately reconsider what he saw and then estimate such measurements, he should be able to give quantitative answers accurate to at least 25%. In interrogating observers, they should also be asked to reconstruct their observations and then estimate these same factors. It is suggested that instructions for making such quick and estimated observations be given to weather observers, control tower operators, civil police, forest and fire rangers, and other such people who might have good chance of seeing unidentified flying objects. If any information concerning unidentified flying objects is given to the public, instructions for reliable observation should be included.

7. This organization will be pleased to be of any further assistance required in connection with this matter.

FOR THE COMMANDING OFFICER:

3 Incls

1. List of balloons launched (in trip)
2. 8" X 10" photo print of plastic balloon
3. 4" X 5" photo print of plastic balloon

/s/ A. G. Trakowski, Jr.
A. G. TRAKOWSKI, JR.
Captain, USAF
Director, Base Directorate
for Geophysical Research

Dr HYNEX'S EVALUATIONS EXTRACTED FROM PROJECT GRUDGE REPORT.

INCIDENT INDEX

1. Astronomical

a. High probability:

#26, 27, 30, 31, 32, 33, 34, 48, 49, 59, 60, 66, 69, 70, 94,
95, 96, 97, 98, 101, 102, 103, 104, 116, 119, 132, 136, 140,
147, 148, 156, 174, 194, 185, 187, 197, 203, 204, 218, 219,
219, 238.

b. Fair or low probability:

#19, 20, 23, 24, 28, 35, 36, 46, 60, 63, 67, 80, 82, 83, 100,
112, 120, 121, 129, 130, 144, 153, 164, 166, 167, 175, 192,
199, 202, 205, 220, 230, 240.

2. Non-astronomical but suggestive of other explanations

a. Balloons or ordinary aircraft:

#3, 11, 22, 41, 42, 53, 54, 73, 81, 83, 81, 92, 113, 114, 115,
126, 131, 138, 141, 145, 155, 156, 157, 159, 160, 161, 163,
169, 171, 173, 178, 180, 182, 198, 190, 194, 195, 196, 198,
200, 201, 209, 210, 217, 222, 236, 237, 239.

b. Rockets, flares or falling bodies:

#4, 6, 6, 7, 8, 9, 12, 13, 14, 15, 16, 25, 56, 65, 78, 106, 107,
108, 109, 133, 170, 211, 218.

c. Miscellaneous (reflections, auroral streamers, birds, etc.):

#39, 89, 123, 124, 128, 146, 164, 181, 189, 214, 221, 231, 234.

3. Non-astronomical, with no explanation evident

a. Lack of evidence precludes explanation:


#38, 44, 45, 47, 55, 57, 72, 86, 87, 88, 90, 99, 110, 117, 118,
126, 127, 137, 139, 149, 150, 177, 179, 191, 206, 212, 213,
229, 232, 233.


b. Evidence offered suggests no explanation:

#1, 2, 10, 17, 21, 25, 37, 40, 51, 52, 58, 61, 62, 64, 68, 71,
75, 76, 77, 79, 84, 105, 111, 122, 135, 151, 152, 154, 152,
188, 172, 178, 183, 186, 193, 207, 215, 223, 224, 225, 226,
227, 236, 241, 242, 243, 244, 134.

PROJECT 10073 RECORD

1. DATE - TIME GROUP 30 Jun 47	2. LOCATION Bojao, Luch
3. SOURCE Civilian	10. CONCLUSION Meteor (JPL 24)
4. NUMBER OF OBJECTS One	
5. LENGTH OF OBSERVATION A few minutes	11. BRIEF SUMMARY AND ANALYSIS Observer sighted a half circle object which was stationary. It was bright white and seen about 1000 ft above a cloud.
6. TYPE OF OBSERVATION Ground-Visual	
7. COURSE Stationary	
8. PHOTOS <input type="checkbox"/> Yes <input checked="" type="checkbox"/> No	
9. PHYSICAL EVIDENCE <input type="checkbox"/> Yes <input checked="" type="checkbox"/> No	





[REDACTED]

Incident #23 -- Boise, Idaho -- 30 June 1947

It seems exceedingly probable that the object observed in this incident was a combination sun-cloud effect. The altitude of the sun was 30° , azimuth 230° . At that time of the afternoon, the sun's position was such that it could easily have illuminated a background cloud which was perhaps almost entirely covered by a foreground cloud. (Boise weather reports indicate an entirely clear sky, but the report of the incident itself states that the object "seemed to be clinging to a huge cloud.") This investigator himself has observed such effects.

[REDACTED]

[REDACTED]

HEADQUARTERS
AIR MATERIEL COMMAND
Wright-Patterson Air Force Base
Dayton, Ohio

MCIA XO-3/2075/rz
Jan 5 1949

MCIA XO

SUBJECT: Project "SIGN"

TO: Chief, Air Weather Service,
Andrews Air Force Base,
Washington 25, D. C.
ATTN: DSS

1. Project "SIGN" is responsible for the collection, investigation and interpretation of data relative to sighting of unidentified flying objects. Attached Incident Summaries 1 thru 172 from the files of Project "SIGN" are forwarded for study and recommendations as to which of the incidents may be eliminated as balloons released on routine synoptic ascents by the Air Weather Service, the Navy Aerological Service or the United States Weather Bureau. The summaries attached may be retained in your headquarters for working and reference purposes.

2. The Air Weather Service is the only agency of its type that has been asked to assist in the accomplishment of Project "SIGN" except that the United States Weather Bureau has provided information on ball lightning. Research projects in which balloons are used and which are conducted or sponsored by the Army, Navy or United States Air Force are checked by the Intelligence Department of this Command. These checks are usually made direct from the Project "SIGN" Office, MCIA XO-3. These checks are distinct from the check of synoptic balloon flights made by weather service stations of the Air Force, the Navy and the Department of Commerce. (U. S. Weather Bureau) requested of Air Weather Service.

3. It is the opinion of this office that the below listed incidents are those having the greatest possibility of being balloons. This list does not eliminate the possibility that many of the remaining incidents are balloons.

2	24	50	91	113	155
3	25	52	92	115	156
4	28	72	96	126	157
11	30	73	104	141	159
14	31	81	105	148	163
16	32	87	107, 8, 9	151	167
22	33	89	112 (See 122)	154	169
23	44				

7-41451-A

Hq AWC, Chief, Air Weather Service, Washington 25, D.C.
Subj: Project "SIGM"

4. The form used in interrogating witnesses to sightings is enclosed as a matter of interest. Comment as to possible improvement of the "Essential Elements of Information" in regard to routine synoptic balloon flights is invited.

5. It is requested that correspondence be forwarded to the Commanding General, Headquarters, Air Materiel Command, attention MCLAXO-3.

FOR THE COMMANDING GENERAL:

2 Incls:
Summaries 1-172 incl
"SIGM"

/s/ W. R. Clingerman, Col, USAF
for H. M. McCoy
Colonel, USAF
Chief, Intelligence Dept

Copies furnished:

AFOIN, Hq, USAF
Capt Trakowski, Geophysics Lab
Major Kodis, MCREEP
Colonel Neal, MCLANS

7-81451-1

Dr HYNEX'S EVALUATIONS EXTRACTED FROM PROJECT GRUDGE REPORT.

INCIDENT INDEX

1. Astronomical

a. High probability:

#26, 27, 30, 31, 32, 33, 34, 48, 49, 59, 60, 66, 69, 70, 84,
95, 96, 97, 98, 101, 102, 103, 104, 116, 119, 132, 138, 140,
147, 148, 158, 174, 184, 185, 187, 197, 203, 204, 208, 216,
219, 238.

b. Fair or low probability:

#15, 20, 24, 28, 35, 36, 46, 50, 63, 67, 68, 82, 93, 100,
112, 120, 121, 129, 130, 144, 153, 165, 166, 167, 175, 192,
199, 202, 205, 220, 230, 240.

2. Non-astronomical but suggestive of other explanations

a. Balloons or ordinary aircraft:

#3, 11, 22, 41, 42, 53, 54, 73, 81, 83, 91, 92, 113, 114, 115,
128, 131, 138, 141, 145, 155, 156, 157, 159, 160, 161, 163,
169, 171, 173, 178, 180, 182, 188, 190, 194, 195, 196, 198,
200, 201, 209, 210, 217, 222, 235, 237, 239.

b. Rockets, flares or falling bodies:

#4, 5, 6, 7, 8, 9, 12, 13, 14, 15, 16, 25, 58, 65, 78, 106, 107,
108, 109, 133, 170, 211, 218.

c. Miscellaneous (reflections, auroral streamers, birds, etc.):

#39, 80, 123, 124, 128, 146, 164, 181, 189, 214, 221, 231, 234.

3. Non-astronomical, with no explanation evident

a. Lack of evidence precludes explanation:

#38, 44, 45, 47, 56, 57, 72, 86, 87, 88, 90, 99, 110, 117, 118,
125, 127, 137, 139, 149, 150, 177, 179, 191, 206, 212, 213,
229, 232, 233.

b. Evidence offered suggests no explanation:

#1, 2, 10, 17, 21, 29, 37, 40, 51, 52, 58, 61, 62, 64, 68, 71,
75, 76, 77, 79, 84, 105, 111, 122, 135, 151, 152, 154, 162,
168, 172, 176, 183, 186, 193, 207, 215, 223, 224, 225, 226,
227, 236, 241, 242, 243, 244, 134.

PROJECT 10073 RECORD

1. DATE - TIME GROUP 30 Jun 47	2. LOCATION (Williams AFB, Arizona
3. SOURCE Military	10. CONCLUSION Probably, ETAL
4. NUMBER OF OBJECTS Two	
5. LENGTH OF OBSERVATION Not reported	11. BRIEF SUMMARY AND ANALYSIS Observer identified two round objects heading straight down. They were light gray traveling at a very high rate of speed.
6. TYPE OF OBSERVATION Ground-Witness	
7. COURSE Straight down	
8. PHOTOS <input type="checkbox"/> Yes <input checked="" type="checkbox"/> No	
9. PHYSICAL EVIDENCE <input type="checkbox"/> Yes <input checked="" type="checkbox"/> No	

FORM
FTD SEP 63 0-329 (TDE) Previous editions of this form may be used.

Dr HINEK'S EVALUATIONS EXTRACTED FROM PROJECT GRUDGE REPORT.

EXHIBIT INDEX

1. Astronomical

a. High probability:

#26, 27, 30, 31, 32, 33, 34, 48, 49, 59, 60, 66, 69, 70, 94,
85, 96, 97, 98, 101, 102, 103, 104, 116, 119, 132, 136, 140,
147, 148, 158, 174, 184, 185, 187, 197, 203, 204, 208, 216,
219, 238.

b. Fair or low probability:

#19, 20, 23, 24, 28, 35, 35, 46, 50, 63, 67, 80, 82, 93, 100,
112, 120, 121, 129, 130, 144, 153, 165, 168, 167, 175, 192,
199, 202, 205, 220, 230, 240.

2. Non-astronomical but suggestive of other explanations

a. Balloons or ordinary aircraft:

#3, 11, 22, 41, 42, 53, 54, 73, 81, 83, 91, 92, 113, 114, 116,
126, 131, 138, 141, 145, 155, 156, 157, 159, 160, 161, 163,
169, 171, 173, 178, 180, 182, 186, 190, 194, 195, 196, 198,
200, 201, 209, 210, 217, 222, 236, 237, 239.

b. Rockets, flares or falling bodies:

#4, 6, 6, 7, 8, 9, 12, 13, 14, 15, 16, 25, 56, 65, 78, 106, 107,
108, 109, 133, 170, 211, 219.

c. Miscellaneous (reflections, auroral streamers, birds, etc.):

#39, 89, 123, 124, 128, 146, 164, 181, 189, 214, 221, 231, 234.

3. Non-astronomical, with no explanation evident

a. Lack of evidence precludes explanation:

#38, 44, 45, 47, 55, 57, 72, 86, 87, 88, 90, 99, 110, 117, 118,
125, 127, 137, 139, 149, 150, 177, 179, 191, 206, 212, 213,
229, 232, 233.

b. Evidence offered suggests no explanation:

#1, 2, 10, 17, 21, 29, 37, 40, 51, 52, 58, 61, 62, 64, 68, 71,
75, 76, 77, 79, 84, 105, 111, 122, 136, 151, 152, 154, 162,
166, 172, 176, 183, 186, 193, 207, 215, 223, 224, 225, 228,
227, 236, 241, 242, 243, 244, 134.

B/Ltr from AMS
dtd 5 Jan 1949
Subj: Project
"SIGH"

AMZ DML

1st Ind

24 Jan 1949

HEADQUARTERS, AIR WEATHER SERVICE Andrews Air Force Base, Wash-
ington 25, D. C.

TO: Commanding General, Air Materiel Command, Wright-Patterson
Air Force Base, Dayton, Ohio
ATTN: MCCLARO

Investigations by this headquarters reveal that a synoptic
weather balloon could have been at the location where sightings
were reported in the following incidents. In compiling this
list consideration was given to the wind direction and speed at
the surface and aloft at the scheduled time of balloon release, and
the location of the nearest weather station making balloon obser-
vations.

2	52	91	126
3	72	93	148
4	73	94	155
25	78	105	166
28	81	113	169
36	87	115	172

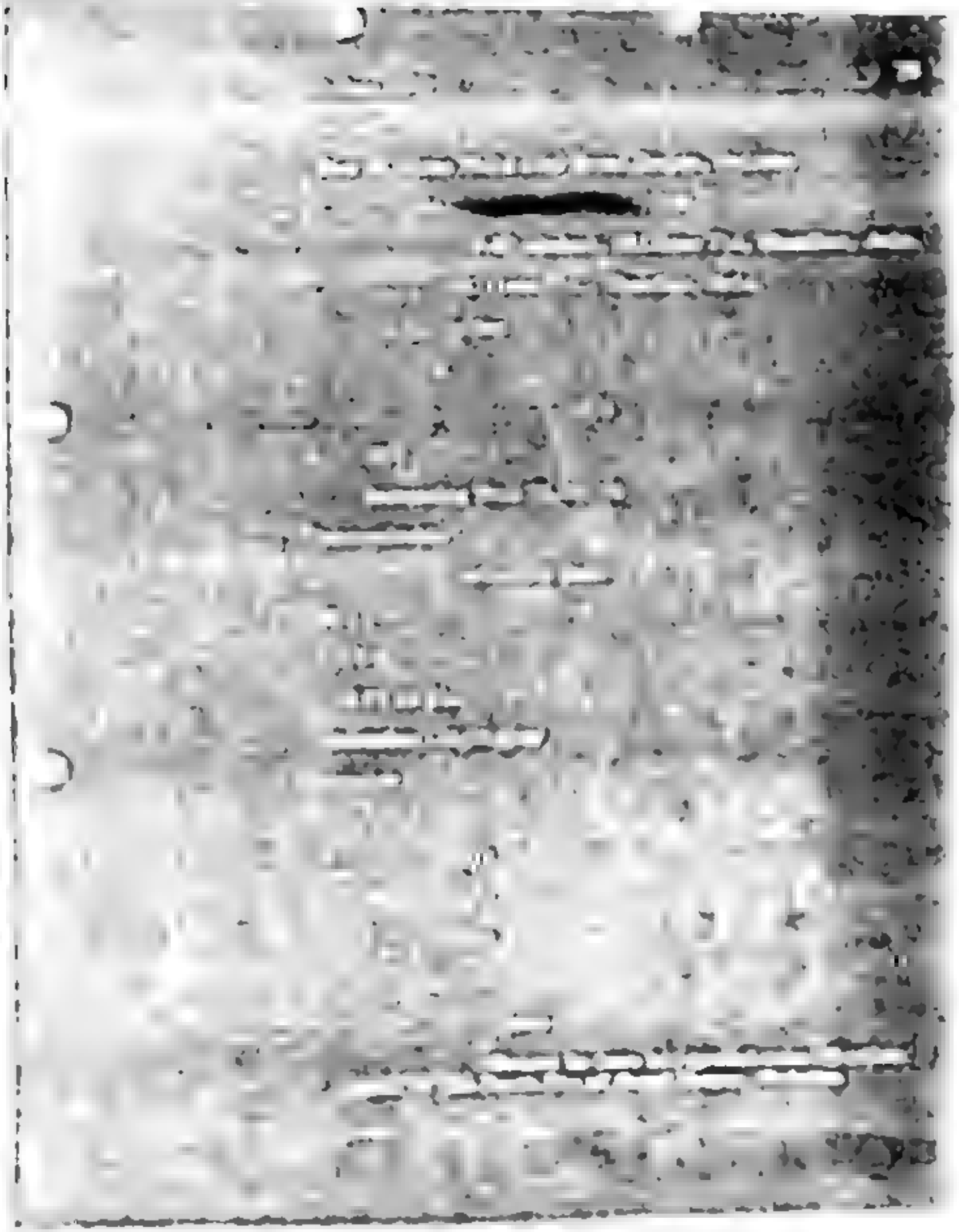
FOR THE CHIEF AIR WEATHER SERVICE

2 Incls:
w/c

/s/ W. A. West
W. A. WEST
Lt. Col., USAF
Adjutant General

Handwritten text, possibly a list or index, with some illegible entries.

Main body of handwritten text, appearing to be a list or index of items, possibly names or titles, arranged in columns.



[REDACTED]

Incident #78 -- Grand Canyon, Arizona -- 20 June 1947

While it seems more probable that the objects sighted in this incident were freely-falling, man-made instruments, perhaps from bursted instrument balloons, the possibility of their being freely-falling meteorites is not completely ruled out. When the mass of an in-coming meteorite is of the proper order of magnitude, the meteor can come in on a non-vertical path, become a bright bolide, or fireball, and have its horizontal speed component reduced essentially to zero. It then falls to earth as a non-luminous, freely-falling body.

[REDACTED]

[REDACTED]

[REDACTED]

UNCLASSIFIED

333.5/413

1st Ind

TO: FOURTH AIR FORCE, Hamilton Field, California.

27 AUG 1947

FROM: Commanding General, Army Air Forces, Washington 25, D. C.
ATTENTION: AC of AS-2

1. The attached report forwarded.
2. This report is inclusive and in addition to the Summary of Information forwarded 27 August 1947, File 4AFDA 333.5/15 (Gen).

FOR THE COMMANDING GENERAL:

1st Lt. [REDACTED]
[REDACTED]
Asst. Adj. Gen.

1947
1st Lt. Flying Lt. (1st)

UNCLASSIFIED

[Handwritten signature]

[REDACTED]

UNCLASSIFIED

31 JUNE
MAVLY ISLAND

407 U. S. Court House
Seattle 4, Washington
August 18, 1947

B-24 June 9
Tulsa...

DIRECTOR, FBI

RE: FLYING DISCS SIGHTED BY [REDACTED]
[REDACTED] and [REDACTED],
TACOMA, WASHINGTON
SM - X

Dear Sir:

The following, in general, are the facts regarding the flying disc story that started by [REDACTED] and [REDACTED] which subsequently resulted in news stories by the Tacoma Times, the Boise Statesman and the Chicago Times that a B-25 carrying Army Intelligence officers was shot down or sabotaged over Kelso, Washington on August 1, 1947 because it was carrying some flying disc fragments.

The original story, as related by [REDACTED] and [REDACTED] was to the effect that [REDACTED], while outrolling in his boat near Mary Island, Washington, sighted six flying discs, one of which flittered to the earth and disintegrated, showering his boat with fragments which caused some damage to the boat and killed his dog. [REDACTED] wrote a letter to [REDACTED] of Ziff-Davis Company which publishes fantastic adventure magazines in Chicago, sending him fragments of the flying disk and relating the above story. [REDACTED] requested Trans-Radio News in Chicago to verify the story as related by [REDACTED] and [REDACTED] telegraphed [REDACTED] confirming [REDACTED] a story. [REDACTED] then engaged [REDACTED] Boise, Idaho, who was the first to report sighting the flying disc and whom [REDACTED] had previously made a contract for a story regarding the flying disc, to come to Tacoma and check the story as related by [REDACTED] and [REDACTED].

[REDACTED] came to Tacoma, Washington July 30, 1947 and arranged for a meeting the following day, July 31, with [REDACTED] and [REDACTED] in his room 502, Winthrop Hotel, Tacoma, Washington. [REDACTED] also called to attend the meeting Captain [REDACTED], United Airlines Pilot who also reported seeing flying disc fragments, and Army Intelligence to attend

DOWNLOADED BY [REDACTED]
INTRODUCTION
DECLASSIFIED

UNCLASSIFIED

[REDACTED]

UNCLASSIFIED
August 19, 1947

this meeting. [REDACTED], Captain [REDACTED], [REDACTED], Captain [REDACTED] and Lieutenant [REDACTED] of Army A-2 Intelligence from Hamilton Field, California, all met in [REDACTED]'s room at various times during the afternoon and evening of July 31, 1947 and discussed the flying disc story as related by [REDACTED] and [REDACTED]. The Army Intelligence Officers, Captain [REDACTED] and Lieutenant [REDACTED], left about 2:00 A.M. the morning of August 1, 1947 to return to Hamilton Field, California for Air Force Day in a B-25 and were carrying some of the reported disc fragments. The left engine on the B-25 burned an exhaust stack which in turn caught the left wing afire, the wing subsequently breaking off and tearing off the tail. The B-25 crashed, killing Captain [REDACTED] and Lieutenant [REDACTED]. However, the Crew Chief and a hitch-hiker parachuted to safety. Intelligence Officers at McChord Field, Washington advised there was no indication of any sabotage. The plane crashed at Kelso, Washington approximately 2:50 A.M. August 1, 1947.

Five anonymous calls were received by a reporter, Tacoma Times, and the United Press Wireman, Tacoma, between 11:30 A.M., July 31, 1947 and 5:30 P.M., August 2, 1947. The first call was to a Tacoma Times reporter approximately 11:30 A.M., July 31, in which the caller stated that there was a meeting taking place at that time in room 502 of the Winthrop Hotel concerning the disc fragments found on Maury Island. The second call was received between 11:00 A.M. and 12:00 noon, August 1, 1947 by the Tacoma Times reporter in which the caller advised that at that moment a big meeting was taking place in [REDACTED]'s room number 502, Winthrop Hotel; that the B-25 which crashed was carrying disc fragments and that McChord Field officials had stated it was shot down or sabotaged. The third call was received Friday, August 1, 1947 at 5:30 P.M. by the United Press Wireman, Tacoma, in which the caller stated that the B-25 which crashed at Kelso, Washington was carrying flying disc fragments and that the dead officers were Captain [REDACTED] and Lieutenant [REDACTED], A-2 Intelligence Officers at Hamilton Field, California. This call was prior to the release of the dead officers' names by Army authorities and the caller indicated that when the names were released, it would verify the information he was furnishing was correct. The fourth phone call was received at approximately 6:45 P.M., Friday, August 1 by the United Press Wireman in which call the caller stated the B-25 was definitely shot down and that if he contacted Army Intelligence officers, they would not deny it. The fifth phone call was received by the United Press Wireman, Tacoma, at 5:30 P.M. August 2, 1947 at which time the caller stated the B-25 was shot down from the air with a 20 m.m. cannon; that the Marine plane found recently on Mt. Rainier had also been shot down and that Captain [REDACTED] would be taken to Wright Field Tuesday morning. When the Army authorities released the names of the dead Intelligence officers which verified the information as given by the anonymous caller, the Tacoma Times printed this story on August 2, 1947 and carried several articles thereafter inferring that the B-25 had been shot down or sabotaged because of the fact that it was carrying disc fragments. [REDACTED] and [REDACTED] were admitted that the material which they sent to [REDACTED] had no connection with any flying discs and have given a signed statement to that effect which are as follows:

[REDACTED]

August 19, 1947

UNCLASSIFIED

forwarded herein. [redacted] and [redacted] deny, however, that they actually started the flying disc story and their actual part in the story. United Airlines pilot, [redacted], states that [redacted] and [redacted] on July 31, 1947, both related their original flying disc fragment story. Information gathered would indicate that the anonymous phone calls were possibly made by [redacted] in order to build up the flying disc story to the point where they could make a profitable sale of the story to [redacted] R, Chicago, Illinois. No facts have been developed which would definitely prove that [redacted] made these calls. However, from all facts and information gathered, it appears he is probably the most likely to have made the anonymous calls. The detailed interviews of the persons contacted in regard to this flying disc story are being set out below.

The following investigation was conducted by Special Agent [redacted] at Tacoma, Washington on August 6, 7, 1947:

[redacted] L, Associated Press Fireman, Tacoma, Washington advised that in the early part of June, 1947 he was requested by the Seattle Post Intelligencer to check on a story which he was informed had been obtained from the Fire Chief at Harper, Washington. The story was supposed to have originated with [redacted]. Mr. [redacted] stated that the story was to the effect that [redacted], while patrolling in his boat near Maury Island, saw five or six flying discs, one of which fluttered toward the ground and finally disintegrated. Fragments of the disc were reported to have showered down on the boat of [redacted] D [redacted], causing some damage and killing his dog. Mr. [redacted] stated that he went to the home of [redacted] L on [redacted], Tacoma, Washington to check with him on this flying disc story. He stated that as best he could recall, this was just a few days after the first flying disc stories had appeared in the paper and was on a Sunday evening. He believed it was the early part of June. He stated that [redacted] took him in the kitchen and proceeded to talk about this flying disc story in low muffled tones. He stated that [redacted] acted rather suspicious and that shortly his wife came into the kitchen and was in a considerable rage, telling [redacted] to admit that the entire story was a plain fantasy which he had dreamed up. He stated that after his wife told [redacted] to admit the entire story was false, that [redacted] then admitted that there was nothing whatever to the story and it was an entire hoax. [redacted] stated that in view of the enraged condition of [redacted]'s wife, he immediately left and reported to the Seattle Post Intelligencer that the entire story was a hoax and that they should not print it in any way. He further stated that he advised the Seattle Post Intelligencer that [redacted] was a mental case and that nothing which he had reported should be carried as far as a news story. Mr. [redacted] stated that since that time he had received repeated requests from the Boise Statesman requesting information as to the flying disc stories reportedly originating with [redacted] E and [redacted]. TUGEL stated that he had never, in his experience, had such pressure brought upon him to release a news story and that he repeatedly advised the Boise Statesman that the story of seeing the flying discs by [redacted] and [redacted] was a complete fabri-

UNCLASSIFIED

[redacted]

[REDACTED]

UNCLASSIFIED

August 19, 1947

ation and should be in no way, carried as a news story and refused to furnish any information regarding these reports. He further stated that he advised the Boise Statesman shortly before, or at the time [REDACTED] left Boise to come to Tacoma to check on the flying disc stories with [REDACTED] and [REDACTED] that [REDACTED] should not come as the entire story was a hoax.

The following information was obtained from [REDACTED], 4513 South 7th, Tacoma, Washington, Proctor 8418, a reporter for the Tacoma Times:

It was the Tacoma Times paper which first issued a story on August 2 and subsequent stories intimating that the 3-25 which crashed at Kelso, Washington on the early morning of August 1, had been sabotaged or shot down because of the fact that it carried flying disc fragments. [REDACTED] stated that on Thursday, July 31, at approximately 11:30 A.M. he received an anonymous phone call in which the caller stated that [REDACTED] and Army Intelligence officers were meeting in room 502 of the Winthrop Hotel to check on the flying disc story from which fragments were obtained on Jaury Island. [REDACTED] stated he turned around to speak to his editor and when he picked up the phone again the line was dead. He stated that the caller asked for [REDACTED], a reporter on the Tacoma Times who was out at the time of the call. [REDACTED] stated that [REDACTED] called [REDACTED] at room 502 in the Winthrop Hotel and was advised by [REDACTED] that he could furnish no information as he was there on a Government mission. [REDACTED] stated that on Friday, August 1, between 11:30 A.M. and noon, he received another phone call for [REDACTED] in which the anonymous caller stated that he might have some information for him. [REDACTED] asked the caller if he was not the same party that had called the previous date and he said yes. The caller then related that at that moment there was a big meeting in progress in [REDACTED]'s room, 502, in the Winthrop Hotel; that the 3-25 which crashed that morning in Kelso was carrying flying disc fragments from California and that JoChord Field officials had stated the plane was sabotaged or shot down. The caller then hung up after making some statement to the effect that he was a switchboard operator. [REDACTED] stated that he went to the Winthrop Hotel on Friday about noon and found that there was no male operator on duty. He stated he then went to room 502 and [REDACTED] answered the door and that Captain [REDACTED], United Airlines pilot, was on the phone. [REDACTED] stated that he heard [REDACTED] make a statement to the effect that the information must be very strictly confidential. He stated that there were one or two others in the room besides [REDACTED] and [REDACTED], but that he could not identify them. He stated that [REDACTED] told him he could make no statement and that he had attempted to check the story with various people on Jaury Island with negative results. He stated that about 3:30 P.M., Friday, he wrote a story regarding the mysterious informant and called [REDACTED] at his hotel room, stating that he had written this story and that [REDACTED] had better check it. He stated that he talked to TED MURIELLO, the United Press director, [REDACTED], who advised that the story sounded fantastic. [REDACTED] stated that about 5:30 P.M., Friday, August 1, an anonymous caller called TED MURIELLO. He

[REDACTED]

[REDACTED]

UNCLASSIFIED
August 19, 1947

United Press Wireman, stating that Captain [REDACTED] and Lieutenant [REDACTED] were the Intelligence officers that were killed in the crash of the B-25 and that civilians and the sheriff had been kept away from the wreckage with the Army guarding it. He stated the anonymous caller then said that the names had not been released yet by the Army and that this would verify his statements. [REDACTED] stated that the following morning, Saturday, August 2, the Army verified that the officers killed were Captain [REDACTED] and Lieutenant [REDACTED] and two days later verified that they were Army Intelligence officers. [REDACTED] stated that the anonymous caller again later contacted TED CORNELLO, calling him by that name, and at this time stated he did not call the Tacoma News Tribune or the Associated Press and denied calling [REDACTED] or [REDACTED]. In this call the anonymous caller stated that, "Don't think I'm doing this for you." He then asked if the story had been put on the wire and when CORNELLO said yes, the caller stated, "We want this to get back to New Jersey." The caller further stated that the B-25 was shot down by a 27 mm. cannon and that the marine plane which was recently found wrecked on the side of Mt. Stidler, having been missing for several months, had also been shot down. The caller stated to CORNELLO that he should get in touch with a flyer named [REDACTED] with United Airlines who, he stated, was with Captain [REDACTED] when they were shot at over Montana. The caller then stated, "I'll see you Tuesday. I'm going to San Francisco." [REDACTED] stated that he had checked with Captain [REDACTED] of United Airlines who denied knowing any pilot by the name of [REDACTED]; denied ever having flown over Montana. [REDACTED] stated that [REDACTED] received another anonymous call in which the caller stated that [REDACTED] would be sent to Wright Field on Tuesday and that Saturday one of the men who found fragments of the flying disc was to be flown to Alaska. [REDACTED] stated that in view of the fact that the information as to the Intelligence officers on the B-25 had been as furnished by the anonymous caller, and subsequently been verified by the Army, the story was released that the B-25 was carrying disc fragments returning to Hamilton Field, California and furnishing the inference that the plane had been sabotaged or shot down. [REDACTED] stated that about 8:00 P.M. on Sunday, August 3, he contacted Captain [REDACTED] at his home, 3027 West Laurelhurst Drive, Seattle at which time SWITH stated he had not given any story out to the Post-Intelligencer at Seattle; stated that he had gotten a telegram to call a number in Boise and when he called and found out it was the Boise Statesman, he had hung up. He stated that the Boise Statesman then contacted him, at which time he admitted he had seen the disc fragments, but that he did not take any of them. This time [REDACTED] informed [REDACTED] that he had been with [REDACTED] [REDACTED], Public Relations Officer from McChord Field, all afternoon until about 3:46 P.M. [REDACTED] informed [REDACTED] that he had told the Army authorities everything that he and [REDACTED] knew about the flying disc fragments story from the time that [REDACTED] left Boise, Idaho and he had left Seattle, Washington. [REDACTED] stated that SWITH admitted that there were some of the supposed disc fragments in [REDACTED]'s room at the Althrop Hotel and that [REDACTED] had been in the room Thursday afternoon. [REDACTED] stated [REDACTED] [REDACTED] who advised that [REDACTED] [REDACTED] [REDACTED] [REDACTED]

[REDACTED]

[REDACTED]

UNCLASSIFIED, 1947

[REDACTED] would see him after lunch. [REDACTED] stated that about noon, [REDACTED] and [REDACTED] contacted him at which time [REDACTED] stated that he and his son had been exploring a gravel pit on Maury Island and found some strange rock formations. He stated they picked up some of these samples and that [REDACTED] later saw them and they went back over to Maury Island at which time additional samples were obtained and that [REDACTED] sent these to a friend of his at the University of Chicago to have analyzed. They stated that they received a report and that apparently this friend had asked a newspaperman to find out where the rock formations were obtained. [REDACTED] and [REDACTED] told [REDACTED] that sometime after the first flying disc story had appeared, they received a telegram from Trans-Ocean Press from Chicago wanting information on the flying disc fragments. [REDACTED] stated that they had at no time indicated the rock formations were a part of a flying disc and that Captain [REDACTED] and [REDACTED] were not interested in the rock formations and they denied

TED MORRELLLO, a United Press Wireman, Tacoma, Washington furnished substantially the same information that was obtained from [REDACTED] the Tacoma Times reporter, regarding the anonymous phone calls which he had received. He stated further that the first call he received was on Friday, August 1, at around 6:30 P.M. At this time the caller stated that the B-25 which crashed at Aelso, Washington was carrying disc fragments and that the two officers killed were Captain [REDACTED] and Lieutenant [REDACTED], officers with Army A-2 Intelligence at Hamilton Field and that the fragments were top secret material. He stated the caller indicated that when the Army released the names of the dead officers it would verify that the information he was furnishing was correct. MORRELLLO stated that the second call he received at approximately 8:45 P.M. Friday, August 1 at which time the caller stated that the B-25 was definitely shot down and that if he contacted Army Intelligence A-2, the man in charge would not deny it. MORRELLLO stated he thought the man said to contact Colonel GUYS, but it was found out it was Colonel GREGG who was in charge of Army Intelligence A-2. The caller further stated that the Sheriff's Office had been kept away from the crash and that no civilians had been allowed near the plane. MORRELLLO stated the third call he received at 6:30 P.M., August 2, and that this time the caller stated that one of the men who had been conferring with Captain [REDACTED] and [REDACTED] was taken to Alaska that day. The caller further stated that the B-25 was shot down from the air with a 20 m.m. cannon; that the Marine plane found recently on Mt. Rainier had also been shot down; that Captain [REDACTED] would be taken to Wright Field Tuesday morning and that a United Airlines pilot by the name of [REDACTED] flew with Captain [REDACTED] when they were shot at over Montana. The caller stated he was leaving for San Francisco and would be back Tuesday.

[REDACTED] and [REDACTED] both stated that they had made [REDACTED] his effort to question the anonymous caller to obtain his identity as [REDACTED] it was useless and that if they started questioning him he would

August 19, 1947

UNCLASSIFIED

refuse to furnish any further information.

On August 5, 1947 Special Agent DAVID A. McCULLOCH was contacted in the resident agency office, Tacoma, Washington by [redacted]. At this time [redacted] asked if the Seattle Office was investigating the crash of the B-25 and he was informed that no investigation was being conducted by the Seattle Office. [redacted] at this time related in a rambling story that he had picked up some strange rock formations which he had forwarded to a friend of his in the University of Chicago to have analyzed and that later, in some manner unknown to him, these rock formations had been reported as being fragments of a flying disc.

On August 7, 1947 [redacted] and [redacted] were interviewed at the Tacoma resident agency office. Both [redacted] and [redacted] at first denied any knowledge of how the rock formations which they had picked up to have analyzed became connected with the flying disc stories. Both denied making any statement to anyone that these rock formations were portions of a disc fragment. It was apparent from the start of the interview that [redacted] and [redacted] were not telling their complete and true connection with the flying disc story. They refused to give any definite information as to what they said or had done which caused them to become involved in a flying disc story, but gave evasive answers and repeatedly stated that they had nothing to do with it and were at a loss to understand how they became connected with the flying disc story. After considerable questioning, they stated that in the early part of June they sent to RAY PALMER of the Ziff-Davis Publishing Company which published the Fantasy magazine in Chicago and the Venture magazine in Evanston, Illinois, some rock formations which they had found on Lary Island. They stated they sent these formations, asking PALMER to have them analyzed. They stated that later PALMER wrote and asked for more samples, advising he had failed to analyze the samples. [redacted] and [redacted] stated they have never sent any additional samples and that the next they heard regarding the rock formations which they had sent PALMER was when he called [redacted] and asked if the rock formations could have come from a flying disc. [redacted] stated he made some remark that they possibly could have come from a flying disc and that he immediately sat down and wrote a letter to PALMER, which was in the latter part of June in which he stated the material could have been portions of a flying disc. [redacted] claimed that he thought he told PALMER over the phone something about being in his boat when he obtained these rock formations, but stated he could not recall what he had written to PALMER and claimed that he passed the whole thing off as a joke. [redacted] and [redacted] were questioned at length in an attempt to obtain specific information as to exactly what each one had done with regard to the rock formations. However, each stated that the only thing they had done was tell RAY PALMER the formations could have come from a flying disc. [redacted] stated that appeared that's what he wanted them to say. No definite information could be obtained from [redacted] or [redacted] as to what each said and as to what started the flying disc story.

The signed statement of [redacted] and [redacted] is attached to this report.

August 19, 1947

UNCLASSIFIED

August 3. A record of the phone calls made from room 502 during this period was made by Miss SARAH LANGBERG. This record reveals that [redacted] on July 31 called PALMER at An-6200, Evanston, Illinois, collect. On the same date called Lieutenant [redacted] Field, California, collect. [redacted] also called O109-J in Boise, Idaho on July 31. On August [redacted] called Lora-1938, Portland; [redacted] at Dearborn 6200, Chicago; and [redacted] called [redacted] at Dearborn 2323 at Chicago. Both Chicago calls were collect. The remainder of the calls appear to be personal calls and are not being set out. A record of the phone calls made are being retained as an exhibit in the Seattle Office.

The following information was obtained by Special Agent PETER H. LEVIG in interview on August 12, 1947 with Captain EARL J. WHITE, 3027 West Laurelhurst Drive, United Airlines pilot. It should be noted that Captain [redacted] has previously received publicity for having supposedly seen flying discs or similar objects on July 4, last while on a routine United Airlines flight out of Boise, Idaho in company with his co-pilot [redacted], concerning this incident. Captain [redacted] states that they took off from Boise, Idaho at 3:12 P.M. and headed Northwest at 300 degrees and while still climbing at 8,000 feet, co-pilot [redacted] called his attention to some objects in the sky ahead of them about ten degrees left which neither one could identify. [redacted] states that he called a CAA radio operator at Ontario, Oregon and requested him to step outside his radio shack and see if he could see any of these objects overhead. The CAA radio operator replied in the negative.

Captain [redacted] states that he first met [redacted] on July 5 in the office of the Seattle Post Intelligencer where both were being interviewed concerning their sighting of flying discs. [redacted] states that he next met [redacted] about three weeks ago in Boise, Idaho at which time he, [redacted] was on another flight through Boise, Idaho and had a ten minute lay-over there. On this occasion [redacted] was in company of Captain [redacted] and Lieutenant [redacted] Army Intelligence officers, and a reporter JOHNSON of the Boise Statesman. [redacted] next contact with [redacted] was on Thursday, July 31, last when he received a telephone call from [redacted] calling from Tacoma in the early afternoon at which time he asked [redacted] to come over to Tacoma and join him as he was investigating a flying disc story for "someone back East" and some fragments were involved which [redacted] might be interested in seeing. After some discussion [redacted] agreed to join [redacted] in Tacoma and [redacted] told [redacted] he would fly over and pick him up at Boeing Airport at 4:00 P.M. WHITE met [redacted] at Boeing Field at about 4:00 P.M. and they flew to Terry's Airport at Tacoma, Washington where they were met [redacted]. The three of them proceeded in [redacted] car to the Winthrop Hotel where [redacted] was occupying room 502. [redacted] ordered something to eat and during this time either [redacted] or [redacted] called a [redacted] and invited him up to the room. At this time WHITE states he had learned from [redacted] and [redacted] were the participants in the latest flying disc story and [redacted] states that he had no previous acquaintance with either of these men before meeting [redacted] in room 502. [redacted] in the Hotel Room [redacted] a letter which [redacted] received from [redacted] of the Venture Press of Chicago [redacted].

August 19, 1947 UNCLASSIFIED

the [redacted] story in Tacoma. [redacted] informed [redacted] at this time that after receiving this letter he had called [redacted] by telephone in Chicago as a result of which call [redacted] had forwarded him \$200.00 expense money for covering the story. Shortly thereafter, at about 7:30 P.M. [redacted] arrived at the Hotel room and the discussion began among the four men present as to what [redacted] had seen on Maury Island. [redacted] professed reluctance to tell the story, claiming that several unfortunate incidents had occurred subsequent to his seeing the flying discs and he believed the entire incident had brought him bad luck. In this connection he stated that four or five days subsequent to his sighting the flying discs, a man called at his home and had a conversation with him the course of which [redacted] was warned to forget all about everything he had seen on or near Maury Island. In addition to that [redacted] stated that his sixteen year old son had run away from home following the incident and had been picked up by the police somewhere in Montana. After some further discussion [redacted] finally agreed to tell his story of the flying disc incident in front of [redacted] after eliciting a promise from SMITH that he would not discuss the matter for at least two weeks. It should be noted that [redacted] had previously told his story to [redacted] SMITH. At this point [redacted] related the incident which has already been described and which he alleged had taken place on or about June 23 or 24. While relating the incident [redacted] mentioned that he had taken pictures of the flying disc which he had seen but that the printed films were marred with white spots. When [redacted] had concluded his story [redacted] related that he had gone the following day to Maury Island to verify what [redacted] had told him concerning the fragments and was at this time picked up several fragments and taken them with him. At this time [redacted] related that he also saw one of the flying discs hovering over the island but that it had disappeared into a cloud. When [redacted] and [redacted] had finished telling their story [redacted] told the group that he had earlier in that evening called Captain [redacted] and Lieutenant BROWN, Army Intelligence officers and that they were on their way to the Hotel room. At this point DANL protested that he did not wish to tell his story before anyone else and he was advised by [redacted] that if such was the case why didn't he just leave and not be there when they arrived. [redacted] and [redacted] then left the room and went downstairs. [redacted] departed alone. [redacted] drove SMITH back to Boeing Field near Seattle where SMITH desired to pick up his own personal car, which he did. They then returned to the Hotel where they found Captain [redacted] and Lieutenant [redacted] in room 502 with [redacted] SMITH. [redacted] met them at the door and seemed excited, explaining to [redacted] that Captain [redacted] had just drawn a reproduction of a freak disc which had supposedly been seen by a woman in Arizona and that this drawing was an exact reproduction of the flying disc which he, [redacted], had seen several weeks before, near Mt. Rainier. [redacted] states that shortly after this [redacted] seemed very anxious to tell his and [redacted]'s story to the Army officers. Before this was done, however, [redacted] had a discussion with Lieutenant [redacted], informing him that they had promised [redacted] not to release the story for [redacted] weeks and that [redacted] were allowed to tell the story at this time, [redacted] must agree not to release the story for one month. Following this agreement, [redacted] related DANL's and [redacted]'s story of the flying disc incident.

August 19, 1947

UNCLASSIFIED

Island to [redacted]. Following this recitation, Lieutenant [redacted], in answer to a query from [redacted], said that he and Captain [redacted] were of the opinion that there might be some truth in the current flying disc stories, but that their immediate superiors (presumably A-2 at Hamilton Field) did not agree with them. [redacted] then held a brief discussion as to whether they should return that same night to Hamilton Field and they decided that they would. All five of the men then went down to the lobby where [redacted] detached himself from the group and entered a phone booth to call for a car from McChord Field. [redacted] also left the group and met [redacted] outside the phone booth where they held a short discussion relative to the credibility of [redacted] and [redacted] story. [redacted] indicated to SMITH that he should attempt to find out if the story was on the level and that [redacted] would call him the following day regarding this matter. The group then proceeded to the front of the hotel at which time [redacted] brought his car to the front of the hotel and took from his trunk a box of the alleged flying disc fragments picked up on Jury Island. He offered them to [redacted] and when the Army car arrived from McChord Field the box of fragments was placed in the car with the officers. [redacted] departed alone and [redacted] went in search of something to eat and later returned to the Hotel for the night.

On Friday morning, August 1, 1947, [redacted] received a call from [redacted] informing him that a B-25 had crashed during the night and it was believed to be the same plane which [redacted] were flying. Following this call [redacted] came to the hotel room and from the room [redacted] again called McChord Field in an attempt to get information about the crash. [redacted] took the phone from [redacted] and spoke to a Colonel [redacted] identifying himself and asking if the B-25 which crashed was the only one which had taken off from McChord Field the previous night. [redacted] told him that it was. Following this call [redacted] called [redacted] in Chicago and informed him of the previous night's conversations and the fact that [redacted] were believed to have been killed. [redacted] told [redacted] to discontinue his investigation of the incident and that he, [redacted], was no longer interested. [redacted] then took the phone from [redacted] and asked [redacted] if he could shed any light on the situation. [redacted] was unable to say what [redacted] reply to [redacted] was. Following these telephone discussions [redacted] says that he called [redacted] whom he identified as a personal friend of his and an aviation editor of the Chicago Times. [redacted] states that he had previously made an agreement with [redacted] in Chicago that should he ever run across any flying disc stories which showed promise of news value, that he would contact [redacted] and this call was a result of that agreement. Shortly afterward, Colonel [redacted] called him from McChord Field stating that Hamilton Field had requested that [redacted] and [redacted] submit their addresses to Hamilton Field for convenience of any Army investigation of the incident which may be forthcoming. After this call the [redacted] went to a restaurant for lunch. During the course of this meal SMITH excused himself from the table and attempted to call SAC [redacted] of the Fort [redacted] Office, Federal Bureau of Investigation with whom he claims acquaintance. [redacted] SMITH, however, was unavailable and SMITH was unable to complete the

August 19, 1947

UNCLASSIFIED

call. After returning to the Hotel room, a Tacoma Times Reporter called attempting to gain information, but they did not give him any. Later, a Mr. GIBBON of the United Press called and spoke to him on the telephone but refused to give out any information. Partner relates that while the four men were in the room at this time, an envelope was slipped under the door and that he retrieved it from the floor. states that the appearance of this envelope seemed to startle considerably and that in fact, CHRISTIAN turned white as a sheet until read the note unsigned which was a communication to the Hotel advising that a strike of hotel employees was eminent and that guests should not expect room and telephone service much longer. Shortly after this incident and left the Hotel room after promising to take and to Maury Island the following morning, (Saturday). and then went out for dinner and on their return, SMITH found a note in the box requesting him to call a certain telephone number. He did this from the Hotel room and was answered by , Tacoma Times reporter who requested to go out and call him from a pay station. SMITH complained and was informed by that two anonymous telephone calls had been received by him that a discussion regarding flying discs had been taking place in room 302 at the Winthrop Hotel which involved Army Intelligence officers. From the information which had received, was convinced that the anonymous caller must have been present at the discussion also, as was seemingly in possession of pertinent remarks which had been made in the room. states that he did not give any further information and that in conclusion of the call, he returned to the Hotel room and he and retired for the night.

On Saturday morning, August 2, 1947 received a telephone call from in Chicago, but was unable to give him any further information. advised him, however, that he would call him back at 2:30 that afternoon. then called from a coffee shop nearby and and joined, and an unknown man in the Coffee Shop for breakfast. The unknown person was discussing some lumber business with and left after breakfast. On leaving the coffee shop, asked about the negatives of the photographs which he claimed to have taken of the flying discs. said the negatives were in the glove compartment of his car, but a search of the instant glove compartment was fruitless. The four then proceeded in the car to the dock where they were to embark for Maury Island. The boat, however, could not be started and the trip was postponed until later in the day. While at the dock, however, asked to be shown a damage report which had allegedly occurred when the fragments showered down on Maury Island. pointed out that may have been damage to the windshield and its on the boat, but SMITH was not personally satisfied that these reports were as a result of any such incident. on and back to the hotel at approximately 11:45 would call some later on and that they would the Hotel

UNCLASSIFIED

August 19, 1947 UNCLASSIFIED

[redacted] and [redacted] went to the Tacoma Times Office where a reporter met them and took them to MORRELL in the United Press Office. There they read the latest press releases and had a discussion with MORRELL regarding the anonymous phone calls. In the course of this discussion MORRELL mentioned the name of Major SANDERS, Public Relations Officer at McChord Field as being one of the officers interested in the investigation.

Following this discussion with MORRELL, at which time [redacted] states they still refused to divulge any further information, SMITH and [redacted] returned to the Hotel for the night.

On Sunday morning, August 3, 1947, DAHL appeared at the Hotel room and told them that he had received a letter from [redacted] which said in effect, "Take care of my business. I'll be out of [redacted] for three or four days." [redacted] had a letter with him but he did not show it to [redacted]. The three men then drove to DAHL's secretary's house in South Tacoma and picked her up and the four of them then went to breakfast on the South Tacoma highway. While the four of them then went to breakfast, [redacted] excused himself and called Major SANDERS at McChord Field and arranged an appointment to meet him at the Hotel lobby at 11:00 A.M. They then took [redacted] secretary to her home where [redacted] picked up a typewriter and then drove [redacted] an [redacted] back to the Hotel. They asked him if he was going to take them to Murray Island that day and he replied that he was not. He further stated that he was sick of the entire business and that if he was ever contacted by the Army or the authorities he was going to deny ever having seen anything and claim to be "the biggest liar that ever lived". Shortly after returning to the Hotel, [redacted] met Major SANDERS in the lobby and they went in [redacted] car to a coffee shop in South Tacoma where SMITH proceeded to tell Major SANDERS the entire story of the incidents which had occurred in Tacoma regarding the [redacted] and [redacted] laboratory since Thursday afternoon. Following this, [redacted] took Major SANDERS back to the Hotel and introduced him to [redacted] and suggested to ARNOLD that he also tell Major SANDERS the entire story of what had occurred. [redacted] did so. Major SANDERS after looking at the fragments which were still in the room suggested that they drive out to the Smelter near Tacoma as he believed the slag at the Smelter would bear a distinct resemblance to these fragments. The three men then drove to the Smelter and the slag was noted to be definitely similar to the fragments which [redacted] and [redacted] had left in the Hotel room. They then returned to the Hotel room and Major SANDERS left them. After packing their bags, [redacted] took [redacted] to Barry's Airport where his plane was parked and then [redacted] drove himself back to Seattle.

About an hour after his arrival in Seattle, which was approximately 7:30 P.M., [redacted] of the Tacoma Times appeared at [redacted] home with the newspaper containing the Associated Press story which had originated in Boise, Idaho in the Boise Statesman and which was written by [redacted] following [redacted] permission to him that fragments had been carried by [redacted] MUMFORD on the fatal 1-25 [redacted] at [redacted] time [redacted] of [redacted] give any statements for the press and [redacted] [redacted]

August 19, 1947

UNCLASSIFIED

all of his information in the hands of the Army. [redacted] stated that a couple of days later he called Major [redacted] at McChord Field and asked him if there was any recent information concerning the incident. [redacted] states that Major [redacted] informed him that [redacted] had not yet been contacted, but that the Federal Bureau of Investigation was "setting a trap for him". [redacted] further advises that on Friday, August 8, 1947, he appeared before Lawyer JOHN NOLAN at the County-City Building, Seattle and made a deposition of the facts relating to the incidents in Tacoma from Thursday afternoon, July 31, last until Sunday morning, August 3, last.

A copy of this deposition is now in possession of the writer and is being forwarded herewith to the Bureau. It should be noted that this deposition is in no way as complete as the statement taken by the writer above and any setting out of this deposition in this communication would be superfluous.

Copies of this communication are being sent to the Butte, Portland, San Francisco and Chicago Offices for their information only. Unless advised by the Bureau to the contrary, instant investigation is considered closed by this office.

For the information of the Bureau, Captain R. G. BJORNING, Intelligence Officer, McChord Field, Ft. Lewis, Washington advised at the weekly ONI- BID -PHI Intelligence conference that the Public Relations Officer at McChord Field had received a telephone call from an individual at Army Air Forces Headquarters at Washington, D. C. during which call the Public Relations Officer was requested to obtain a signed statement from DAHL and CIEMAN which could be published and thus publicly close the matter. Captain BJORNING further related that he had no additional information in this matter and that he did not handle it.

Very truly yours,

JACK J. WILCOX
Special Agent in Charge

ENCLOSURES

DAI,PHL,MEK

CC - Butte

Portland

San Francisco

117070

MAURY ISLAND, WASHINGTON
June 1947

The original sighting as given by ██████████ and ██████████ to the effect that ██████████, while patrolling in his boat near Maury Island, Washington, sighted six flying discs, one of which fluttered to the earth and disintegrated, showering his boat with fragments which caused some damage to the boat and killed his dog. ██████████ also stated that he had taken pictures of the discs he had seen but the pictures were marred with white spots.

The following day ██████████ went to Maury Island to verify what ██████████ had told him regarding the disc fragments. At this time, ██████████ picked up several fragments and stated that he also saw one of the discs hovering over the Island but that it disappeared into a cloud.

Sometime during June or July, Ray Palmer of Ziff-Davis Company, which published fantastic adventure magazines, received a letter from ██████████ in which ██████████ related his disc story and also submitted some fragments of the alleged flying disc. Ray Palmer then hired ██████████ to investigate the sighting.

On the evening of July 31, ██████████ tried to arrange a meeting between ██████████, ██████████, and two Army intelligence officers. ██████████ refused to attend the meeting but ██████████ attended and related the entire event to them. As the two officers were leaving Crisman gave them some fragments of the alleged disc. Unfortunately, as the two officers were returning to Hamilton AFB, the B-25 in which they were flying crashed and both officers were killed.

The following day several newspapers received anonymous calls to the effect that the B-25 had been shot down by a 20 mm cannon so that the disc samples could not be analyzed and these calls were responsible for the news accounts that insinuated that the B-25 had been sabotaged.

Subsequent investigation revealed that:

In early June, at the request of the Seattle Post Intelligencer, the Associated Press Wireman at Tacoma interviewed ██████████ concerning his disc sighting. In the course of the interview, ██████████ stated that the whole thing was a fantasy. ██████████ at this time admitted that the whole thing was a hoax.

There was no recent serious damage, if any, to the boat. Upon request, Dahl was unable to produce the photos which he had mentioned earlier to ██████████

MAURY ISLAND, WASHINGTON
June 1947

The original sighting as given by [redacted] and [redacted] was to the effect that [redacted], while patrolling in his boat near Maury Island, Washington, sighted six flying discs, one of which fluttered to the earth and disintegrated, showering his boat with fragments which caused some damage to the boat and killed his dog. [redacted] also stated that he had taken pictures of the discs he had seen but the pictures were marred with white spots.

The following day [redacted] went to Maury Island to verify what [redacted] had told him regarding the disc fragments. At this time, [redacted] picked up several fragments and stated that he also saw one of the discs hovering over the island but that it disappeared into a cloud.

Sometime during June or July, Ray Palmer of Ziff-Davis Company, which published fantastic adventure magazines, received a letter from [redacted] in which [redacted] related his disc story and also submitted some fragments of the alleged flying disc. Ray Palmer then hired Kenneth Arnold to investigate the sighting.

On the evening of July 31, Arnold tried to arrange a meeting between [redacted], [redacted], and two Army intelligence officers. [redacted] refused to attend the meeting but [redacted] attended and related the entire event to them. As the two officers were leaving [redacted] gave them some fragments of the alleged disc. Unfortunately, as the two officers were returning to Hamilton AFB, the B-25 in which they were flying crashed and both officers were killed.

The following day several newspapers received anonymous calls to the effect that the B-25 had been shot down by a 20 mm cannon so that the disc samples could not be analyzed and these calls were responsible for the news accounts that insinuated that the B-25 had been sabotaged.

Subsequent investigation revealed that:

In early June, at the request of the Seattle Post Intelligencer, the Associated Press Wireman at Tacoma interviewed [redacted] concerning his disc sighting. In the course of the interview, [redacted] stated that the whole thing was a fantasy. [redacted] at this time admitted that the whole thing was a hoax.

There was no recent serious damage, if any, to the boat. Upon request, [redacted] was unable to produce the photos which he had mentioned earlier to [redacted].

The samples of the "flying disc" were very similar to the slag found at a nearby foundry. ██████ admitted that the sample that was sent to Palmer was not of any disc.

An investigation of the B-25 crash showed that an exhaust stack had burned out on the left engine which caused a fire in the left wing which subsequently broke off the wing and the tail section. The plane at that time was carrying both intelligence officers, a hitch-hiker and a Crew Chief. The Crew Chief and the hitch-hiker parachuted to safety but both intelligence officers were killed.

On August 7, ██████ and ██████ were again interviewed by government representatives. Both denied that the fragments were part of a flying disc. They stated that they had sent some rock samples to Palmer for analysis and that Palmer had asked them if these samples could have been part of a flying disc. ██████ said he passed this all off as a joke. They stated that the rock samples were part of a disc because that's what Palmer wanted them to say. ██████ stated that they mostly talked to Arnold and the intelligence officers about flying and that no one was very interested in the rock samples they had found.

The case is considered a hoax and no other action was deemed necessary.

The samples of the "flying disc" were very similar to the slag found at a nearby foundry. ██████ admitted that the sample that was sent to Palmer was not of any disc.

An investigation of the B-25 crash showed that an exhaust stack had burned out on the left engine which caused a fire in the left wing which subsequently broke off the wing and the tail section. The plane at that time was carrying both intelligence officers, a hitch-hiker and a Crew Chief. The Crew Chief and the hitch-hiker parachuted to safety but both intelligence officers were killed.

On August 7 ██████ and ██████ were again interviewed by government representatives. Both denied that the fragments were part of a flying disc. They stated that they had sent some rock samples to Palmer for analysis and that Palmer had asked them if those samples could have been part of a flying disc. ██████ said he passed this all off as a joke. They stated that the rock samples were part of a disc because that's what Palmer wanted them to say. ██████ stated that they mostly talked to ██████ and the intelligence officers about flying and that no one was very interested in the rock samples they had found.

The case is considered a hoax and no other action was deemed necessary.

UNCLASSIFIED

AN INCIDENT REPORT ON CRASHED FLYING SAUCERS.

SUMMARY

[REDACTED]

Mining
Richard
✓
July 47

The investigation of this incident was predicated upon a letter, dated ~~29~~ November 1949, to the OSI from the FBI. It was pointed out that Bruce CABOT, a motion picture actor, had reported of hearing a fantastic story told by a Mr. Newton concerning a crash of two flying saucers.

Cabot said that according to Newton, the disks contained men and he had in his possession bits of clothing worn by these

The OSI expended considerable efforts attempting to contact the various people concerned to get all possible details. -- Mr. Newton turned out to be most uncooperative and the case was finally closed concluding that the whole matter was a hoax.

1110

DOWNGRADED AT 5 YR
DECLASSIFIED AT 10 YR
DOD DIR 5200.10-1

[REDACTED]

UNCLASSIFIED

The samples of the "flying disc" were very similar to the slag found at a nearby foundry. ██████ admitted that the sample that was sent to Palmer was not of any disc.

An investigation of the B-25 crash showed that an exhaust stack had burned out on the left engine which caused a fire in the left wing which subsequently broke off the wing and the tail section. The plane at that time was carrying both intelligence officers, a hitch-hiker and a Crew Chief. The Crew Chief and the hitch-hiker parachuted to safety but both intelligence officers were killed.

On August 7 ██████ and ██████ were again interviewed by government representatives. Both denied that the fragments were part of a flying disc. They stated that they had sent some rock samples to Palmer for analysis and that Palmer had asked them if these samples could have been part of a flying disc. ██████ said he passed this all off as a joke. They stated that the rock samples were part of a disc because that's what Palmer wanted them to say. ██████ stated that they mostly talked to ██████ and the intelligence officers about flying and that no one was very interested in the rock samples they had found.

The case is considered a hoax and no other action was deemed necessary.

The samples of the "flying disc" were very similar to the slag found at a nearby foundry. ██████ admitted that the sample that was sent to Palmer was not of any disc.

An investigation of the B-25 crash showed that an exhaust stack had burned out on the left engine which caused a fire in the left wing which subsequently broke off the wing and the tail section. The plane at that time was carrying both intelligence officers, a hitch-hiker and a Crew Chief. The Crew Chief and the hitch-hiker parachuted to safety but both intelligence officers were killed.

On August 7, ██████ and ██████ were again interviewed by government representatives. Both denied that the fragments were part of a flying disc. They stated that they had sent some rock samples to Palmer for analysis and that Palmer had asked them if these samples could have been part of a flying disc. ██████ said he passed this all off as a joke. They stated that the rock samples were part of a disc because that's what Palmer wanted them to say. ██████ stated that they mostly talked to Arnold and the intelligence officers about flying and that no one was very interested in the rock samples they had found.

The case is considered a hoax and no other action was deemed necessary.

UNCLASSIFIED

AN INCIDENT REPORTED ON CRASHED FLYING SAUCERS

SUMMARY



*Miriam
F. ...
June 47*

The investigation of this incident was predicated upon a letter, dated 29 November 1949, to the OSI from the FBI. It was pointed out that Bruce Cabot, a motion picture actor, had reported of hearing a fantastic story told by a Mr. Newton concerning a crash of two flying saucers.

Cabot said that according to Newton, the disks contained men and he had in his possession bits of clothing worn by these

The OSI expended considerable efforts attempting to contact the various people concerned to get all possible details. --Mr. Newton turned out to be most uncooperative and the case was finally closed concluding that the whole matter was a hoax.

1110

DOWNGRADED AT 5 77 ...
DECLASSIFIED AT 11 15 77 ...
DOD DIR 6200.10 - 1



UNCLASSIFIED

With an advance of \$300 for expenses, Arnold flew to Tacoma and into a nightmare of mystery. The two men were elusive, their story full of discrepancies, their manner evasive. Wondering at first whether the affair was a hoax, Arnold finally attributed the strange behavior of the men to their fear of hostile saucers. Alarmed, he called in the help of Army Intelligence. Two officers arrived from Hamilton Air Force Base, California, and made a careful investigation. They found that [redacted] and [redacted] were not "harbor patrolmen" but salvagers of floating lumber, their boat was scarcely seaworthy and showed no evidence of major repairs, they couldn't remember what they had done with the pictures they mentioned, and although the saucer accident was supposed to have occurred nearly six weeks earlier, they had never notified the authorities or even mentioned it to a reporter. The only evidence offered for the truth of their tale was the collection of "strange" fragments (they were later found to be slag from a local smelter plant and similar fragments could be found by the ton on Maury Island). [so]

The officers concluded that they had wasted their time on a flagrant hoax, but the bewildered Arnold insisted that they take some of the fragments for analysis. Unhappily, on the way back to the base the plane crashed and although two passengers parachuted to safety, both officers were killed. At once fantastic rumors sprang up: that the Tacoma "dinks" had been spaceships, and that the beings who operated the craft had been forced to arrange the plane crash so that no one could analyze the fragments of their disabled spaceship. Arnold himself seemed to believe that the crash had resulted from extraplanetary sabotage, but investigation showed a more ordinary cause. A burned exhaust stack had set the left wing afire; the blazing wing had then broken from the fuselage and torn off the plane's tail.

For a time government officials considered placing a charge of fraud against the two men who had started the unhappy chain of events. After further questioning, both had admitted that their "sighting" had been a hoax, planned merely to make their story more salable, but when first Arnold and then Military Intelligence had entered the picture, the hoax had simply gotten out of hand. Since the men obviously had never intended the tragic outcome and were not directly responsible for it, the idea of prosecution was abandoned. [1].

With an advance of \$200 for expenses, Arnold flew to Tacoma and into a nightmare of mystery. The two men were elusive, their story full of discrepancies, their manner evasive. Wondering at first whether the affair was a hoax, Arnold finally attributed the strange behavior of the men to their fear of hostile saucers. Alarmed, he called in the help of Army Intelligence. Two officers arrived from Hamilton Air Force Base, California, and made a careful investigation. They found that Dahl and Crisman were not "harbor patrolmen" but salvagers of floating lumber; their boat was scarcely seaworthy and showed no evidence of major repairs; they couldn't remember what they had done with the pictures they mentioned, and although the saucer accident was supposed to have occurred nearly six weeks earlier, they had never notified the authorities or even mentioned it to a reporter. The only evidence offered for the truth of their tale was the collection of "strange" fragments (they were later found to be slag from a local smelter plant and similar fragments could be found by the ton on Maury Island). [20]

The officers concluded that they had wasted their time on a flagrant hoax, but the bewildered Arnold insisted that they take some of the fragments for analysis. Unhappily, on the way back to the base the plane crashed and although two passengers parachuted to safety, both officers were killed. At once fantastic rumors sprang up: that the Tacoma "disks" had been spaceships, and that the beings who operated the craft had been forced to arrange the plane crash so that no one could analyze the fragments of their disabled spaceship. Arnold himself seemed to believe that the crash had resulted from extraplanetary sabotage, but investigation showed a more ordinary cause. A burned exhaust stack had set the left wing afire; the blazing wing had then broken from the fuselage and torn off the plane's tail.

For a time government officials considered placing a charge of fraud against the two men who had started the unhappy chain of events. After further questioning, both had admitted that their "sighting" had been a hoax, planned merely to make their story more salable, but when first Arnold and then Military Intelligence had entered the picture, the hoax had simply gotten out of hand. Since the men obviously had never intended the tragic outcome

I was not directly responsible for it, the issue of prosecution was abandoned. [21]

The Maury Island Fragments

The Maury Island Mystery, a complex and eventually tragic affair, occurred near Tacoma, Washington, less than 100 miles from the place where Arnold had sighted the nine disks. In this mystery, too, Palmer was involved. According to their story, two harbor patrolmen named [redacted] and [redacted] on June 21 had observed a group of six flying disks that hovered over their boat near Maury Island and had jammed their radio when they tried to notify the authorities. One of the disks had seemed to be disabled, had showered down lava-like metallic fragments that damaged the boat and killed the dog on board, the disks had then disappeared but the fragments remained as proof of the visit. The men also claimed to have taken some pictures that showed the six objects but were fogged as though by radiation. Back on shore, they had not telephoned the newspapers nor had they notified any government officials. Instead, they had mailed a box of the fragments to Ray Palmer, to prove that they had actually seen an accident to a flying saucer [20].

[redacted] was no stranger to *Amazing Stories*. A science-fiction fan, he apparently had accepted the Shaver stories as literal truth. More than a year before the Maury Island episode he had written to [redacted], warning him that the knowledge contained in the Shaver stories was too dangerous to print. Identifying himself as an ex Air Force pilot who had flown the Hump, [redacted] explained that when he was in Burma, he had been exploring a cave when a dero attacked him with a mysterious ray that made a hole the size of a dime in his arm. Palmer had kept up the correspondence [21] and, some months later, received a telephone call from [redacted], then in Texas, for \$250, [redacted] he would descend into a cave and take some actual pictures of the mysterious underground machines that Shaver had described. The result of this offer is not known but in July 1947 Palmer received another letter from [redacted], he had witnessed an accident to a flying saucer and was sending a box of the fragments as proof. [22].

Palmer considered buying the story for *Fate*, but first he asked [redacted] living close to the scene, to investigate the tale Arnold agreed. Thus the first man to report flying saucers became also a victim of the first flying-saucer hoax.

COPY

CLEAR BALLARD

19-1 02
UNCLASSIFIED

DEPARTMENT OF THE AIR FORCE
HEADQUARTERS U.S. AIR FORCE
WASHINGTON

The Inspector General USAF
19TH DISTRICT OFFICE OF SPECIAL INVESTIGATIONS
TRAVIS AIR FORCE BASE, CALIFORNIA

19D OSI 24-0

1 August 1962

SUBJECT: GREAT H. BALLARD
584 26th St.
Oakland, California
SPECIAL INQUIRY

TO: Commanding General
Fourth Air Force
Hamilton Air Force Base
California

1. This office has been recently advised by the San Francisco Field Office, Federal Bureau of Investigation, that they received a letter from an individual named Mr. Dangel Sargeant, which letter transmitted a newspaper clipping with regard to Ballard having observed flying saucers.

2. There is attached the original of the letter from Ballard together with its inclosure as well as the mailing envelope.

3. With the submission of the above and in view of the last paragraph contained in the newspaper clipping, which states, "The Air Force at Hamilton Air Force base said it would send an intelligence officer to interview Ballard," no further action is contemplated by this office.

3 Incls.
Letter
Envelope
Clipping
(as stated)

s/t G. T. COLLEY
Major, USAF
District Commander

DOWNGRADED AT 12 YEAR
INTERVALS.
DECLASSIFIED. EOD 12/31/94

UNCLASSIFIED

(2)

(COPY OF A HANDWRITTEN LETTER)

July 19, 1952

Dear Sirs;

I use to live in the same house with this fellow
& his wife and if I can help answer any questions about
him I would be glad too.

You can reach me at Denny's Hot Dog stand 508
Pacific Ave Santa Cruz, California any evening except
Wed. Will be in Oakland, Calif. at this Phone Ol. 2-2336
between 6 P.M. & 8 P.M. Wed. evening.

(signed) Mr. Densel Sargeant

Incl #1

(COPY OF CLIPPING)

DECIDES TO TELL

EX-RANCHER SAYS HE SAW
FLYING SAUCERS 4 TIMES

An ex-Lake County turkey rancher said here today that he saw "flying saucers" four times in a period of four years.

Now living at 584 35th Street, Cleat H. Ballard, former Oakland building contractor, said he decided to tell about them after hearing a news broadcast Saturday that the Air Force, which once discounted the saucer stories, is interested.

Ballard had a turkey ranch on Spruce Grove Road, east of Lower Lake, until four months ago.

OBJECT FLUTTERS DOWN

In 1947, he said, he saw a circular object fluttering down from the sky. It landed in a field and he picked it up, he said. It was about 12 inches in diameter and had lines radiating from the center. Between the lines were printed strange characters, similar to Oriental writing, which he could not read.

Ballard said he kept the disc, which was made of heavy paper, for several days, then burned it.

Now he believes that it might be a chart from one of the mysterious flying objects he saw later.

The first "saucer" he saw was in June or July, 1947, Ballard said.

(It was in June, 1947, that Kenneth Arnold, Boise, Ida., flying businessman, reported seeing nine mysterious objects over western Washington and started the "saucer" stories.)

SPOTTED BY TURKEYS

Ballard said his attention was drawn to the flying object by his turkey herd. All the turkeys, which he said notice everything that flies, were looking up as it whizzed by heading due north. His wife, Juanita, also saw the object. It made no sound and left no trail of any kind, Ballard said.

Twice more he saw similar objects, appearing to be round, fly over his ranch. The fourth time was last October, when one of them came plummeting out of the sky from great altitude, then stopped in mid-air for about a minute and shot upward again.

A neighboring Lake County rancher, Fred Topsey, also saw it, Ballard said.

The Air Force at Hamilton Air Force base said it would send an intelligence officer to interview Ballard.

SUBMITTED BY MR. DENGEL, SERGEANT
NAME OF NEWSPAPER AND
DATE UNKNOWN

(COPY OF CLIPPING)

DECIDES TO TELL

EX-RANCHER SAYS HE SAW
FLYING SAUCERS 4 TIMES

An ex-Lake County turkey rancher said here today that he saw "flying saucers" four times in a period of four years.

Now living at 584 35th Street, Cleat H. Ballard, former Oakland building contractor, said he decided to tell about them after hearing a news broadcast Saturday that the Air Force, which once discounted the saucer stories, is interested.

Ballard had a turkey ranch on Spruce Grove Road, east of Lower Lake, until four months ago.

OBJECT FLUTTERS DOWN

In 1947, he said, he saw a circular object fluttering down from the sky. It landed in a field and he picked it up, he said. It was about 12 inches in diameter and had lines radiating from the center. Between the lines were printed strange characters, similar to Oriental writing, which he could not read.

Ballard said he kept the disc, which was made of heavy paper, for several days, then burned it.

Now he believes that it might be a chart from one of the mysterious flying objects he saw later.

The first "saucer" he saw was in June or July, 1947, Ballard said.

(It was in June, 1947, that Kenneth Arnold, Boise, Ida., flying businessman, reported seeing nine mysterious objects over western Washington and started the "saucer" stories.)

SPOTTED BY TURKEYS

Ballard said his attention was drawn to the flying object by his turkey herd. All the turkeys, which he said notice everything that flies, were looking up as it whizzed by heading due north. His wife, Juanita, also saw the object. It made no sound and left no trail of any kind, Ballard said.

Twice more he saw similar objects, appearing to be round, fly over his ranch. The fourth time was last October, when one of them came plummeting out of the sky from great altitude, then stopped in mid-air for about a minute and shot upward again.

A neighboring Lake County rancher, Fred Topsy, also saw it, Ballard said.

The Air Force at Hamilton Air Force base said it would send an intelligence officer to interview Ballard.

SUBMITTED BY MR. DENGEL SERGEANT
NAME OF NEWSPAPER AND
DATE UNKNOWN

OFFICIAL U.S. AIR

Page 1

U.S. AIR FORCE TECHNICAL INFORMATION

This questionnaire has been prepared so that you can give the U.S. Air Force as much information as possible concerning the unidentified aerial phenomenon that you have observed. Please try to answer as many questions as you possibly can. The information that you give will be used for research purposes. Your name will not be used in connection with any statements, conclusions, or publications without your permission. We request this personal information so that if it is deemed necessary, we may contact you for further details.

1. When did you see the object?

_____ Summer 1947
Day Month Year

2. Time of day: _____

Hours

Minutes

(Circle One):

A.M.

or

P.M.

3. Time Zone:

(Circle One):

- a. Eastern
- b. Central
- c. Mountain
- d. Pacific
- e. Other _____

(Circle One):

- a. Daylight Saving
- b. Standard

4. Where were you when you saw the object?

Corvallis
City or Town

Oregon
State or County

5. How long was object in sight? (Total Duration)

Hours

Minutes

Seconds

a. Certain

b. Fairly certain

c. Not very sure

d. Just a guess

5.1 How was time in sight determined?

5.2 Was object in sight continuously?

Yes

No _____

6. What was the condition of the sky?

DAY

- a. Bright
- b. Cloudy

NIGHT

- a. Bright
- b. Cloudy

7. If you saw the object during DAYLIGHT, where was the SUN located as you looked at the object?

(Circle One):

- a. In front of you
- b. In back of you
- c. To your right

d. To your left

- c. Overhead
- f. Don't remember

FORM
FTD OCT 62 164

This form supersedes FTD 164, Jul 61, which is obsolete.

FORCE UFO FORM

Page 2

8. If you saw the object at NIGHT, what did you notice concerning the STARS and MOON?

8.1 STARS (Circle One)

- a. None
- b. A few
- c. Many
- d. Don't remember

8.2 MOON (Circle One)

- a. Bright moonlight
- b. Dull moonlight
- c. No moonlight—pitch dark
- d. Don't remember

9. What were the weather conditions at the time you saw the object?

CLOUDS (Circle One)

- a. Clear sky
- b. Hazy
- c. Scattered clouds
- d. Thick or heavy clouds

WEATHER (Circle One)

- a. Dry
- b. Fog, mist, or light rain
- c. Moderate or heavy rain
- d. Snow
- e. Don't remember

10. The object appeared: (Circle One)

- a. Solid
- b. Transparent
- c. Vapor
- d. As a light
- e. Don't remember

11. If it appeared as a light, was it brighter than the brightest stars? (Circle One)

- a. Brighter
- b. Dimmer
- c. About the same
- d. Don't know

11.1 Compare brightness to some common object:

12. The edges of the object were:

- (Circle One)
- a. Fuzzy or indistinct
 - b. Like a bright star
 - c. Sharply outlined
 - d. Don't remember

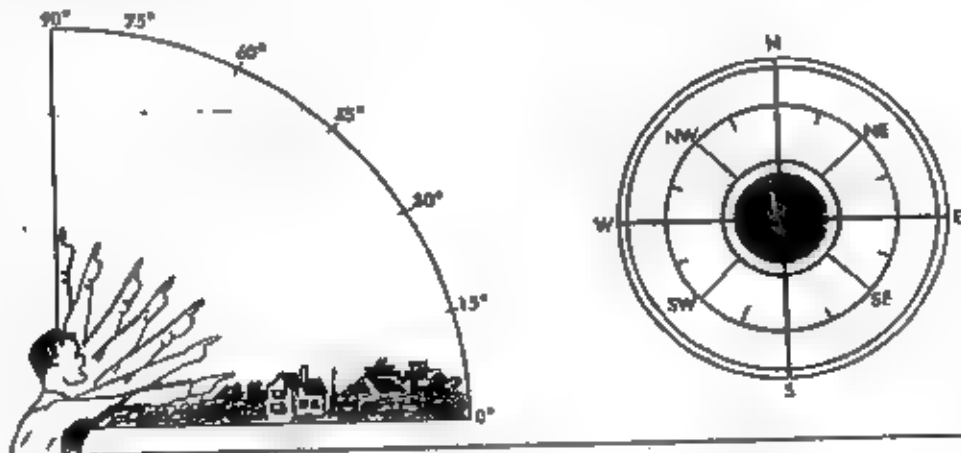
a. Other Like the surface
of any clouds!

13. Did the object:

(Circle One for each question)

- | | | | |
|---|-----|-------------------------------------|------------|
| a. Appear to stand still at any time? | Yes | <input checked="" type="radio"/> No | Don't know |
| b. Suddenly speed up and rush away at any time? | Yes | <input checked="" type="radio"/> No | Don't know |
| c. Break up into parts or explode? | Yes | <input checked="" type="radio"/> No | Don't know |
| d. Give off smoke? | Yes | <input checked="" type="radio"/> No | Don't know |
| e. Change brightness? | Yes | <input checked="" type="radio"/> No | Don't know |
| f. Change shape? | Yes | <input checked="" type="radio"/> No | Don't know |
| g. Flash or flicker? | Yes | <input checked="" type="radio"/> No | Don't know |
| h. Disappear and reappear? | Yes | <input checked="" type="radio"/> No | Don't know |

27. In the following sketch, imagine that you are at the point shown. Place an "A" on the curved line to show how high the object was above the horizon (skyline) when you first saw it. Place a "B" on the same curved line to show how high the object was above the horizon (skyline) when you last saw it. Place an "A" on the compass when you first saw the object. Place a "B" on the compass when you last saw the object.



28. Draw a picture that will show the motion that the object or objects made. Place an "A" at the beginning of the path, a "B" at the end of the path, and show any changes in direction during the course.

It travelled in a straight rapid course.

29. IF there was MORE THAN ONE object, then how many were there? _____
 Draw a picture of how they were arranged, and put an arrow to show the direction that they were moving.

11
JFO form continued

30. Have you ever seen this, or a similar object before. If so give date or dates and location.

No

31. Was anyone else with you at the time you saw the object? (Circle One) Yes No

31.1 If you answered YES, did they see the object too? (Circle One) Yes No

31.2 Please list their names and addresses:

/

NAME	██████████	██████████	██████████
	<small>Street</small>	<small>City</small>	<small>State</small>
ADDRESS	██████████	<i>Abraham</i>	<i>Wash</i>
	<small>Street</small>	<small>City</small>	<small>State</small>
TELEPHONE NUMBER	<i>Le 3-3579</i>	<i>AGE 24</i>	<i>SEX Female</i>

Indicate any additional information about yourself, including any special experience, which might be pertinent.

32. When and to whom did you report that you had seen the object?
_____ *Sumner* *1947*

Day Month Year

*My mother (G)
Reported it to her.
on the date the same day. G. how is it.*

Official U.S. Air Force U

Page 7

34. Date you completed this questionnaire:

April 14 1969
Day Month Year

35. Information which you feel pertinent and which is not adequately covered in the specific points of the questionnaire or a narrative explanation of your sighting.

I was hanging out clothes at the time - I ran into the house and phoned my mother telling her to hurry to the window, to get a glimpse of it, but it was gone. She telephoned me that night and said that an object was sighted at Portland, Oregon and Yakima Washington that afternoon as it had just come in over the 10 P.M. radio news. The next day these sightings were published in a Portland, Oregon newspaper so the exact date could be found in this way. (I hope you will find it as it would be very close to this).

O form continued

Page 2

I have always felt that I should
have reported this, so am glad
to do so at this time. I figured
that the Metro had something to
do with this ^{cloud like} object.

Official U.S. Air Force U

Page 3

14. Did the object disappear while you were watching it? If so, how? *It just darted across the sky like an airplane only it moved faster*

15. Did the object move behind something at any time, particularly a cloud?
(Circle One) Yes No Don't know. If you answered YES, then tell what it moved behind:

16. Did the object move in front of something at any time, particularly a cloud?
(Circle One) Yes No Don't know. If you answered YES, then tell what is in front of:

17. Tell in a few words the following things about the object:

- a. Sound: *I heard the sound of a motor which caused me to look up*
- b. Color: *white*

18. We wish to know the angular size. Hold a match stick of arm's length in line with a known object and note how much of the object is covered by the head of the match. If you had performed this experiment at the time of the sighting, how much of the object would have been covered by the match head?

19. Draw a picture that will show the shape of the object or objects. Label and include in your sketch any details of the object that you saw such as wings, protrusions, etc., and especially exhaust trails or vapor trails. Place an arrow beside the drawing to show the direction the object was moving.

It looked just like a cloud moving almost as if it were made to resemble a cloud with a motor

Form continued

Do you think you can estimate the speed of the object?
 (Circle One) Yes No *Faster than an airplane*
 If you answered YES, then what speed would you estimate?

Do you think you can estimate how far away from you the object was?
 (Circle One) Yes No *It was higher than the average airplane flies*
 If you answered YES, then how far away would you say it was?

Where were you located when you saw the object?
 (Circle One/s)
 a. Inside a building
 b. In a car
 c. Outdoors
 d. In an airplane (type) _____
 e. At sea
 f. Other _____

23. Were you (Circle One)
 a. In the business section of a city?
 b. In the residential section of a city?
 c. In open countryside
 d. Near an airfield?
 e. Flying over a city?
 f. Flying over open country?
 g. Other _____

If you were MOVING IN AN AUTOMOBILE or other vehicle at the time, then complete the following questions:

24.1 What direction were you moving? (Circle One)
 a. North c. East e. South g. West
 b. Northeast d. Southeast f. Southwest h. Northwest
 24.2 How fast were you moving? _____ miles per hour.
 24.3 Did you stop at any time while you were looking at the object?
 (Circle One) Yes No

25. Did you observe the object through any of the following?
 a. Eyeglasses Yes No
 b. Sun glasses Yes No
 c. Windshield Yes No
 d. Window glass Yes No
 e. Binoculars Yes No
 f. Telescope Yes No
 g. Theodolite Yes No
 h. Other _____

If you can see or take a picture as possible of what you saw, describe in your own words a common object or objects which, when placed up in the sky, would give the same appearance as the object which you saw.
It looked just like a cloud traveling at a tremendous rate of speed. (A very narrow one.)

111

JULY 1947 SIGHTINGS

<u>DATE</u>	<u>LOCATION</u>	<u>OBSERVER</u>	<u>EVALUATION</u>
July	Tempe, Arizona (CASE MISSING)	Civilian	Insufficient Data
July	Oak Ridge, Tennessee (FOLDER)*	[REDACTED] (PHOTOS)	Other (Development)
3	S. Brookville, Maine	[REDACTED]	UNIDENTIFIED
4	Mt Jefferson, Washington	[REDACTED]	Insufficient Data
4	Portland, Oregon Area	Multiple	Other (Chaff)
4	Portland, Oregon	[REDACTED]	Insufficient Data
4	Portland, Oregon	[REDACTED]	Insufficient Data
4	Portland, Oregon	[REDACTED]	Insufficient Data
4	Seattle, Washington	[REDACTED]	Balloon
4	Snarett, Idaho (FOLDER)	[REDACTED]	UNIDENTIFIED
4	West Trenton, New Jersey	[REDACTED]	Astro (Meteor)
6	Fairfield-Suisan AFB, California	[REDACTED]	UNIDENTIFIED
6	Hollywood, California	[REDACTED]	Insufficient Data
6,7,8	Warren, Ohio (CASE MISSING)	Civilian	Insufficient Data
6	Clay Center, Kansas	[REDACTED]	Astro (SOLAR REFLECT)
6	Birmingham, Alabama	[REDACTED]	Other (Fireworks)
7	Sareveport, Louisiana	(PHOTO)(NOT IN FILE)	Insufficient Data
7	East Troy, Wisconsin (CASE MISSING)	[REDACTED] (PHYSICAL S)	Other (Hoax)
7	Lakeland, Florida	Mil and Civ	Insufficient Data
7	Muroc AFB, California	[REDACTED] (MOUSE)	Other (Psychological)
7	Hickham AFB, Hawaii	[REDACTED]	Balloon
7	Phoenix, Arizona (FOLDER)*	[REDACTED] (PHOTO)	Balloon
7	Quasale, California (CASE MISSING)	Civilian	Other (Hoax)
7	Arlington, Virginia	[REDACTED]	Insufficient Data
7	Omaha, Nebraska	[REDACTED]	Astro (Meteor)
8	Muroc AFB, California	[REDACTED] (PHYSICAL S)	Other (Ashes)
8	Muroc AFB, California	[REDACTED]	UNIDENTIFIED
8	Stevens Bay Lake, California	[REDACTED]	Balloon
9	Wise-Meridian, Idaho	[REDACTED] visual	Balloon
9	Wise-Meridian, Idaho	(PHOTO)(NOT IN FILE)	Other (No Image)
9	Wise-Meridian, Idaho	[REDACTED] (PHYSICAL S)	Other (Fireworks)
9	Grand Falls, Newfoundland (FOLDER)*	[REDACTED]	Astro (Auroral Streak)
20	Lower Scotia & Newfoundland (FOLDER)*	[REDACTED]	[REDACTED]
23	Harmon Hill, Newfoundland (FOLDER)*	[REDACTED]	[REDACTED]
27	between Lower Scotia & Newfoundland (FOLDER)	[REDACTED]	[REDACTED]
10	Wright, New Jersey	[REDACTED]	[REDACTED]
11	Wright, New Jersey	[REDACTED] (PHOTOS)	Astro (Meteor)
11	Wright, New Jersey	[REDACTED]	Astro (Meteor)
11	Wright, New Jersey	[REDACTED]	Insufficient Data
11	Wright, New Jersey	[REDACTED]	[REDACTED]
11	Wright, New Jersey	[REDACTED]	Balloon
11	Wright, New Jersey	[REDACTED] (PHYSICAL S)	Other (Hoax)
11	Wright, New Jersey	Civilian	Insufficient Data
11	Wright, New Jersey	Civilian (PHOTO)	Balloon (Auroral Streak)
11	Wright, New Jersey	[REDACTED] (PHYSICAL S)	Balloon (Auroral Streak)
11	Wright, New Jersey	[REDACTED]	[REDACTED]

J. 44



RECORDED

DATE OF INFO July 47
 LOCATION Tempe, Ariz
 SOURCE Civilian
 DATE IN TO AFIC _____
 COLOR Silver
 SIZE high
 ALTITUDE varied
 LENGTH OF THE OBJECT _____
 TYPE OF OBSERVATION visual ground
 MANEUVERS descended, ascended at 45° angle
 Object was seen to descend then ascend at about a 45° angle and speed away.
 NO. IN GROUP 1
 COMMENTS _____

1-3111-2

(NO CASE IN FILE)
 (2 Jan 52)



Graeff Lulu

Dr HYNEK'S EVALUATIONS EXTRACTED FROM PROJECT GRUDGE REPORT.

INCIDENT INDEX

1. Astronomical

a. High probability:

#26, 27, 30, 31, 32, 33, 34, 48, 49, 59, 60, 66, 69, 70, 94,
95, 96, 97, 98, 101, 102, 103, 104, 116, 119, 132, 136, 140,
147, 148, 158, 174, 184, 185, 187, 197, 203, 204, 208, 216,
219, 238.

b. Fair or low probability:

#15, 21, 23, 24, 28, 35, 36, 46, 50, 63, 67, 80, 82, 93, 100,
112, 120, 121, 129, 130, 144, 153, 163, 166, 167, 175, 192,
199, 202, 205, 220, 230, 240.

2. Non-astronomical but suggestive of other explanations

a. Balloons or ordinary aircraft:

#3, 11, 22, 41, 42, 53, 54, 73, 81, 83, 91, 92, 113, 114, 115,
126, 131, 138, 141, 145, 155, 156, 157, 159, 160, 161, 163,
169, 171, 173, 178, 180, 182, 198, 190, 194, 195, 196, 198,
200, 201, 209, 210, 217, 222, 235, 237, 239.

b. Rockets, flares or falling bodies:

#4, 5, 6, 7, 8, 9, 12, 13, 14, 15, 16, 25, 56, 65, 78, 106, 107,
108, 109, 133, 170, 211, 218.

c. Miscellaneous (reflections, auroral streamers, birds, etc.):

#39, 89, 123, 124, 128, 146, 164, 181, 189, 214, 221, 231, 234.

3. Non-astronomical, with no explanation evident

a. Lack of evidence precludes explanation:

#38, 44, 45, 47, 56, 57, 72, 86, 87, 88, 90, 99, 110, 117, 118,
126, 127, 137, 139, 149, 150, 177, 179, 191, 206, 212, 213,
229, 232, 233.

b. Evidence offered suggests no explanation:

#1, 2, 10, 17, 21, 29, 37, 40, 51, 52, 58, 61, 62, 64, 68, 71,
75, 76, 77, 79, 84, 105, 111, 122, 135, 151, 152, 154, 162,
168, 172, 176, 183, 185, 193, 207, 215, 223, 224, 225, 228,
227, 236, 241, 242, 243, 244, 134.

UNCLASSIFIED

PROJECT 10000 RECORD

Incident #234

ATIC NO. _____

DATE OF INFO July 47

AP NO. _____

LOCATION Oak Ridge, Tenn

REPORT NO. _____

SOURCE Civilian

DATE OF REPORT _____

DATE IN TO ATIC _____

TYPE OF OBJECT _____

COLOR _____

SHAPE _____

SPEED _____

SIZE _____

ALTITUDE _____

COURSE _____

LENGTH OF TIME OBSERVED _____

NO. IN GROUP _____

TYPE OF OBSERVATION _____

FOUND _____

MANEUVERS _____

PHOTOS _____

SKETCHES _____

Photographs of object that turned out to be caused by faulty development and not an actual image.

Temporary ATIC Form 329
(2 Jan 52)

UNCLASSIFIED

Subject: Photographs of "Flying Saucer" **UNCLASSIFIED**

1st Ind

MCIAID-3/EDS/mw

Hq AMC, Wright-Patterson Air Force Base, Dayton, Ohio

FEB 7 1949

TO: AMC Engineering Liaison Officer, Air Materiel Command, MPA Project,
P. O. Box "K", Oak Ridge, Tennessee

1. The negatives forwarded with basic communication are returned **herewith.**

2. Analysis of the negatives revealed the following information:

a. When the negative, containing the sphere, is examined by strong incident light, it is noted that the emulsion is raised at that point above the normal level of the remaining emulsion. This indicates that either a drop of warm water or a drop of developer struck the film at this point and rolled down this negative and the succeeding negative.

b. To further substantiate this, it will be noted that when the two (2) negatives are placed side by side with the edges of the film aligned, the so-called "trail" is continuous, that is the two sections match, indicating the drop rolled on from one negative to the next.

c. Still further proof is shown on the fogged edge of the negative containing only the trail. This is proven by the fact that the trail extends beyond the normal format of the negative. In other words there is a trail of that section of the negative which was not exposed in the camera. This effect shows up in one negative and not in the other because the negative in question is fogged; therefore, this irregularity was developed.

d. Still further proof of these defects lies in the number of unevenly developed sections of the negative.

3. It is suggested that **[redacted]** be advised of the nature of these images when the negatives are returned to him.

4. In view of the positive conclusions stated above it is recommended that this correspondence be declassified by the originator.

BY COMMAND OF GENERAL McMANNEY:

- 4 Incls
- 1. Ltr dtd 12/16/48
- 2. Two negatives
- 3. Two photographs (four w/d)
- 4. w/d

W. F. CLINGERMAN
Colonel, USAF
Chief, Technical Intelligence Division
Intelligence Department

UNCLASSIFIED

Declassified 234
234

Return to MCIAID-3 file showing date

[REDACTED]

UNCLASSIFIED

Incident #234 -- Oak Ridge, Tennessee -- July 1947

Inasmuch as independent analysis has determined the object on the photographs to be a flaw, there is no need for further investigation. Object was never seen visually.

UNCLASSIFIED

[REDACTED]

Dr HYNEK'S EVALUATIONS EXTRACTED FROM PROJECT GRUDGE REPORT.

INCIDENT INDEX

1. Astronomical

a. High probability:

#26, 27, 30, 31, 32, 33, 34, 48, 49, 59, 60, 66, 69, 70, 94,
95, 96, 97, 98, 101, 102, 103, 104, 116, 119, 132, 136, 140,
147, 148, 158, 174, 194, 185, 187, 197, 203, 204, 208, 216,
219, 238.

b. Fair or low probability:

#19, 20, 23, 24, 28, 35, 36, 46, 60, 63, 67, 68, 82, 93, 100,
112, 120, 121, 129, 130, 144, 153, 165, 166, 167, 175, 192,
199, 202, 205, 220, 230, 240.

2. Non-astronomical but suggestive of other explanations

a. Balloons or ordinary aircraft:

#3, 11, 22, 41, 42, 53, 54, 73, 81, 83, 91, 92, 113, 114, 116,
126, 131, 138, 141, 145, 155, 156, 157, 159, 160, 161, 163,
169, 171, 173, 178, 180, 182, 188, 190, 194, 195, 196, 198,
200, 201, 209, 210, 217, 222, 235, 237, 239.

b. Rockets, flares or falling bodies:

#4, 5, 6, 7, 8, 9, 12, 13, 14, 15, 16, 25, 56, 65, 78, 106, 107,
108, 109, 133, 170, 211, 218.

c. Miscellaneous (reflections, auroral streamers, birds, etc.):

#39, 89, 123, 124, 128, 146, 164, 181, 189, 214, 221, 231, 234.

3. Non-astronomical, with no explanation evident

a. Lack of evidence precludes explanation:

#38, 44, 45, 47, 55, 57, 72, 86, 87, 88, 90, 99, 110, 117, 118,
125, 127, 137, 139, 149, 150, 177, 179, 191, 206, 212, 213,
229, 232, 233.

b. Evidence offered suggests no explanation:

#1, 2, 10, 17, 21, 29, 37, 40, 51, 52, 58, 61, 62, 64, 88, 71,
75, 76, 77, 79, 84, 106, 111, 122, 136, 151, 152, 154, 162,
168, 172, 176, 183, 186, 193, 207, 215, 223, 224, 225, 226,
227, 236, 241, 242, 243, 244, 134.

[REDACTED]

UNITED STATES
ATOMIC ENERGY COMMISSION

UNCLASSIFIED

Oak Ridge, Tennessee
Dec 16, 1948

Maj Donald J. Grant, USAF
Contracting Officer
Air Materiel Command
Sub Office Fort Worth USAF PFO
Post Office Box "E"
Oak Ridge, Tennessee

Subject: PHOTOGRAPHS

Dear Sir:

In compliance with your recent request, there are enclosed eight photographs and two negatives received from [REDACTED] [REDACTED] Oak Ridge, Tennessee. Also enclosed are four enlarged copies of the photograph and four copies of the News-Sentinel news item published in a July 1947 issue.

[REDACTED] when interviewed, stated that he photographed the unknown object from his home during the month of July 1947. He stated further that he forwarded a copy of the photograph to the Knoxville News Sentinel, Knoxville, Tennessee, for publication. [REDACTED] said he did not believe a photograph of the object to be of any interest to Security; therefore, he did make prints of the photographs a few months later, at which time he presented a number of them to his friends. [REDACTED] promised to recover as many prints as possible and forward them to this office. He did mention, however, that he would like, if at all possible, to have the negatives returned to him when available.

All photographs, when made available by [REDACTED] will be forwarded to your office.

If this office can be of any further assistance in this matter, please do not hesitate to call upon us.

Very truly yours,

G. J. Rathman, Chief
Investigation Section

Encl
16 Photographs & 2 Negatives

Rathman: mh

UNCLASSIFIED

[REDACTED]

C [REDACTED]

UNCLASSIFIED
UNITED STATES AIR FORCE
AMC ENGINEERING LIAISON OFFICER
AIR MATERIEL COMMAND
MPA Project, P. O. Box 2
Oak Ridge, Tennessee

MCREOL/CIG/jk

23 December 1948

SUBJECT: Photographs of "Flying Saucer"

TO: Commanding General
Air Materiel Command
Wright-Patterson Air Force Base
Dayton, Ohio

ATTN: Engineering Division (MCREXP2)
Col E. L. Wassahl

1. Attached copy of a letter dated 16 December 1948, subject "Photographs", from the Office, Chief, Investigation Section, AEC, ORO, regarding the subject matter is forwarded herewith for your information and referral to appropriate higher Air Force authority, together with the following inclosures:

a. Two negatives and six photographs of an alleged "saucer" and its trail.

b. Photostatic copy of a news write-up re paragraph a, above, that appeared in the Knoxville, Tennessee News-Sentinel newspaper during the month of July 1947.

2. Your attention is invited to the statement made in the second paragraph of the attached copy of AEC letter, wherein return of referenced negatives is desired.

C. D. GASSER
Colonel, USAF
AMC Engineering Field Officer

Incls.
Ltr dtd 12/16/48
Two Negatives
Six Photographs
Photostat

UNCLASSIFIED

[REDACTED]

UNCLASSIFIED

Photographs of "flying saucers" [redacted]

MCI
Attn: Col H. M. McCoy

MCRKIP

28 Dec 48

1. The inclosed material has been received from Colonel Gasser's office at Oak Ridge, Tennessee, and is forwarded to your office for your information and such action as you may deem advisable to have taken.

B. J. MINTY
Colonel, USAF
Chief, Power Plant Laboratory
Engineering Division

RLW/hhd
2-0216
15-A
A-107

1 Incl
ltr fr Col C. E. Gasser dtd
23 Dec 48 w/4 incs. as listed

MCI

MCI

30 Dec 48

2.

1. Reference to the attached photographs, it is requested that the negatives and copy of photographs be turned over to Mr Gust for his comments regarding their authenticity.

2. Action will be taken to acknowledge receipt of the material in question and to return the negatives after they have served their purpose.

H. M. McCoy
Colonel, USAF
Chief, Intelligence Department

JSH/dm
B-262
B-253
5-9210

Incident 234 file

MCI
Attn: Mr Gust

MCIAS

5 Jan 49

3.

1. Your attention is invited to para 1, comment 2, above.
2. Request that negatives and photographs be returned to this office with your

Incl
w/c

V. R. CLINGEMAN
Colonel, USAF
Chief, Tech Intelligence Div
Intelligence Department

HRS/aw
6-5310
Bldg 288

UNCLASSIFIED

134

6 Jan 49

UNCLASSIFIED

1. In reply to paragraph 1, Comment No. 2, it is the opinion of this office that the enclosed negatives reveal the following information: When the negative, containing the spheres, is examined by strong incident light, it is noted that the emulsion is raised at that point above the normal level of the remaining emulsion. This indicates that either a drop of warm water or a drop of developer struck the film at this point and rolled down this negative and the succeeding negative.

2. To further substantiate this, it will be noted that when the two (2) negatives are placed side by side with the edges of the film aligned, the so called "trail" is continuous, that is the top sections match, indicating the drop rolled on from one negative to the next.

3. Still further proof is shown on the fogged edge of the negative containing only the trail. This is proven by the fact that the trail extends beyond the normal format of the negative. In other words there is a trail of that section of the negative which was not exposed in the camera. This effect shows up in one negative and not the other because the negative in question is fogged, therefore, this irregularity was developed.

4. Still further proof of these defects lies in the number of unevenly developed sections of the negative.

5. Conclusion: These negatives contain no information pertinent to Project "Sigsbee".


Incl
n/s

LEWIS C. GUST
Chief, Science Survey Office
Intelligence Department

LCG/cc
2-6149

THIS CASE INCLUDES :

FIVE (5) prints of
ONE (1) photo and
FOUR (4) prints of
ONE (1) photo. NINE
(9) prints total. 8"X10"



...
Oak Ridge, Tennessee 10/14/64

actually
a development
place with
submitted as a
genuine UFO
log





Oak Ridge







UNCLASSIFIED











100

100



1



UNCLASSIFIED

~~CONFIDENTIAL~~



OAK RIDGE, TENN.
1954

~~CONFIDENTIAL~~

~~CONFIDENTIAL~~



100

100

100

100

100

With 104 incidents thus eliminated, there remain thirty-four which contain some evidence but have no apparent ready explanation. This statement is true only under the assumption that the evidence is accepted as reliable and accurate. When psychological and personal factors are taken into consideration, all of these incidents can be explained rationally, as pointed out by the 1st Group of the Air Materiel Command Aero-Medical Laboratory (see "A-10").

Air Materiel Command Aero-Medical Laboratory
(12 Incidents considered)

There are sufficient psychological explanations for the unidentified flying objects to provide plausible explanations for reports not otherwise explainable. Most errors in identifying stimuli result chiefly from inability to estimate speed, distance, and size.

All of the remaining 34 incidents are treated in detail in the report. These incidents form no pattern in regard to area of occurrence, type of object, or manner of performance. There are indications, however, that some sightings were influenced by earlier reports, probably and not have been considered as such or reported as such for no obvious reason.

INCIDENTS

Project Group

Air Materiel Command, Division of Psychology

VII. A-10 Evaluation of Test Incidents

The remaining unexplained incidents (see Appendix "I") are characterized by statements of the reports. Two of them, by statements of the reports, have been made had the witnesses not read of the test incident (see incident no. 17). Most were distributed without pattern throughout the United States. A few were outside the U. S. The descriptions of appearance or performance were exactly alike. The reported sightings occurred at various times of day and year.

Division of Psychology Air Materiel Command 1111 1st Street Dayton, Ohio 45433	RETURN TO:	K243.6012-1
---	------------	-------------

Handwritten scribble

In the following section of this report, each remaining incident is considered separately. It is not the intent to generalize the character of observers, but even cases have undesirable elements, and it is not the intent to generalize. The numerical designation is merely the order of the incident in the report.

- 17, 21, 29, 35, 37, 43, 51, 58, 62, 64, 67, 71, 75, 76, (77), 79, 81, 82, 134, 137, 151, 152, 154, 162, 163, 176, 183, 185, 193, 207, 211, 212

11-13293

~~CONFIDENTIAL~~

CHECK-LIST - UNIDENTIFIED FLYING OBJECTS

Incident # 17 11

1. Date 3 July 1947
 2. Time 1830 Z
 3. Location South Brooksville, Me.
 4. Name of observer Mr. [REDACTED]
 5. Occupation of observer [REDACTED]
 6. Address of observer South Brooksville, Me.
 7. Place of observation ~~N/S~~ Harborside, Maine -
 8. Number of objects 10
 9. Distance of object from observer N/S
 10. Time in sight N/S
 11. Altitude N/S
 12. Speed 600-1200 MPH
 13. Direction of flight NW (true)
 14. Tactics N/S
 15. Sound Loud roar
 16. Size 50 to 100 feet wide
 17. Color light-colored
 18. Shape only concrete evidence of form appeared on left tangent of the
 19. Odor detected ~~none~~ - two dark shaped forms N/S
 20. Apparent construction N/S
 21. Exhaust trails N/S
 22. Weather conditions N/S
 23. Effect on clouds N/S
 24. Sketches or photographs one
 25. Manner of disappearance N/S
- Remarks: (over)

An unusually loud roar attracted the observer and upon looking up he saw a group of very light-colored objects at an altitude of about 50° bunched rather closely with no regular formation. The group could have covered 1-1/2° angular diameter in the sky. There might have been 10 as a group they were proceeding as to cover 30° of arc estimated of course in 10 to 15 seconds. If one of them subtended 1/10° with a possible wing spread of 100 ft it would put it at a distance of over 10 miles, and quite invisible for a light object. With 30° arc of travel at a 10 mi distance would be roughly 5 miles in 15 seconds or 20 mi per minute or 1200 mi per hour. Rather fast for a bomber. A 50 ft object at 5 miles dist. would be about 600 mi. per hr - also fast going. The only concrete evidence of form appeared on the left tangent of the group - two dark shaped forms. These could have been tail wings. But since they were in no regular formation, and seemed to be moving irregularly like a swarm of bees why shouldn't all of them have had wings? The loud roar suggests they may have been much closer and rather small. The sky background was hazy blue with the sun behind. One plane towing a lot of balloons, the witness thought, would have been easily recognized.

Incident No. 77 -- 3 July 1947, 1130 Hours, South Brooksville,

Maine.

This observer, an [REDACTED] heard a loud roar and with difficulty observed at 50° elevation approximately ten very light-colored objects traveling N. W. The group is reported to have covered 1 1/2° angular diameter in the sky, bunched together with no regular formation. He calculated that at a distance of 10 miles the objects would have a speed of 1200 MPH; that their width must be 100 feet across and due to their color would be barely visible. He also estimated the object would have a width of fifty feet at five miles with a speed of 600 MPH. He believed they were aircraft of some type, owing to the loud roar. In his letter he asked, "have any meteorites been reported?"

AMC Opinion: It is believed that the observer should have been able to rule out the possibility of meteorites. Reducing the estimate of distance, and correspondingly reducing the required size to that of objects such as birds or insects, then the speeds become very modest. If the objects were actually five to ten miles distant, and responsible for the "unusually loud roar", it is expected that numerous other reports would have been received from this section of Maine, which is thickly populated.

UNCLASSIFIED

Incident #77 — South Brooksville, Maine — 3 July 1947

There is nothing to suggest an astronomical origin of the objects cited in this unusually well-reported incident. Inasmuch as the sightings were made by an [REDACTED] (although this investigator has never heard of him), one can presume that any astronomical implications would have been noted. The observer's question "Have any meteorites been reported?" is puzzling, because he should have been able to rule out that possibility himself. The estimated speed is all that would suggest meteors, and the absence of smoke trails and the general tenor of the description seems to rule out the objects' having been daylight meteors.

Code 110A
NRL

7 August 1947

B' R
8

MEMORANDUM

UNCLASSIFIED

SUBJECT: "Flying Saucers"

TO: Asst Chief of Air Staff-2
Collection Branch, AAF
Washington 25, D. C.

1. The inclosure is an excerpt from a letter to Dr. E. Tousey, Micron Waves Section Head, Naval Research Laboratory, from Mr. [REDACTED] pertaining to some unidentified objects which Mr. [REDACTED] reports to have seen some time prior to the first reports of "flying saucers" in the New England area.


2. Dr. Tousey states that Mr. [REDACTED] is a well-known [REDACTED] and a reliable observer as a result of his training.

3. The inclosure is in addition to information contained in previous letters to your office taken from interviews at the request of Lt. Col. G. D. Garrett, AAF A-2.

1 Incl.
Excerpt fm ltr to
Dr. Tousey 2

WILLIAM P. JELLYE
Major, Air Corps
AMC Liaison Officer
Naval Research Laboratory

UNCLASSIFIED



DOWNGRADED
INTERVAL
DECLASSIFIED

Excerpt from letter Dr. H. Tomsey from
Mr. [redacted]

South Brooksville, Me.
July 28, 1947.

Having in mind the ridicule which has been heaped on those innocent or perhaps gullible individuals who have reported disks, I would be a little cautious in interpreting. But it is safe to say truthfully, that something unusual attracted my attention, and I was in a perfectly sober condition, barring the mild stimulation, afforded by cool spring water filtering through North Haven greenstone cracks. It should be easy to determine if the "disks" were a new type jet plane, or bomber, or rocket. The fact that it was July 3, about 2:30 P.M. (summer time) or Greenwich Civil time 1830 might suggest that they were engaged in some naval demonstration from Eastport, Bar Harbor or Belfast. The group appeared to be at an altitude of about 50° -- I suffer from a mild cervical arthritis--but my eyes are well corrected for astigmatism and hypermetropia, and I doubt if my cerebral cortical lesions are sufficiently advanced to affect my balance. What first made me look up was the unusually loud roar and I was surprised not to see a well defined group of planes quite near. Instead I had to look rather sharply to see the bunch of very light colored objects, in a general northerly direction and travelling roughly in a NW (true) direction. This was reasonably correct, as I was on Cox's hill, and looked over towards Backwood's Mount, that is the conspicuous flat top plateaued hill at Harborside. The group could hardly have covered more than $1\frac{1}{2}^{\circ}$ angular diameter in the sky, and bunched rather closely with no regular formation. There might have been 10, I couldn't say and with 90° of arc spread, would easily be within the limit of visibility for discreet objects. As a group they were going so as to cover 30° of arc, estimated of course, in perhaps 10 or 15 seconds. If one of them, say, subtended $1/10^{\circ}$, with a possible wing spread of 100 feet, it would cut it at a distance of over 10 miles, and quite invisible for a light object. Besides, with 30° arc of travel at a 10 mi. distance would be roughly 5 miles in 15 seconds or 20 mi. per minute or 1200 mi. per hour!--rather fast for a bomber--hi. A 50 ft. object, at 5 miles dist. would be about 600 mi. per hr.--also fast going. The only concrete evidence of form appeared on the left tangent of the group--two dark shaped forms:  which may have been tail wings. Doesn't the Douglas bomber have these? And since they were in no regular formation, but seemed among themselves to be moving irregularly like a swarm of bees, why shouldn't all of them have shown wings? The loud roar suggests they may have been much closer, and rather small. The sky background was hazy blue, and the sun behind me. One plane towing a lot of balloons, I believe, would have been easily recognized. Have any meteorites been reported? At that time of day, has there been any abrupt change of radio field strength or ionization?

NOT RECORDED

Dr HYNEK'S EVALUATIONS EXTRACTED FROM PROJECT GRUDGE REPORT.

INCIDENT INDEX

1. Astronomical

a. High probability:

#26, 27, 30, 31, 32, 33, 34, 48, 49, 59, 60, 66, 69, 70, 94,
95, 96, 97, 98, 101, 102, 103, 104, 116, 119, 132, 136, 140,
147, 148, 158, 174, 184, 185, 187, 197, 203, 204, 208, 216,
219, 238.

b. Fair or low probability:

#19, 20, 23, 24, 28, 35, 36, 46, 50, 63, 67, 68, 82, 83, 100,
112, 120, 121, 129, 130, 144, 163, 165, 166, 167, 175, 192,
199, 202, 205, 220, 230, 240.

2. Non-astronomical but suggestive of other explanations

a. Balloons or ordinary aircraft:

#3, 11, 22, 41, 42, 53, 54, 73, 81, 83, 91, 92, 113, 114, 115,
126, 131, 138, 141, 145, 155, 156, 157, 159, 160, 161, 163,
169, 171, 173, 178, 180, 182, 188, 190, 194, 195, 196, 198,
200, 201, 209, 210, 217, 222, 235, 237, 239.

b. Rockets, flares or falling bodies:

#4, 5, 6, 7, 8, 9, 12, 13, 14, 15, 16, 25, 56, 65, 78, 106, 107,
108, 109, 133, 170, 211, 218.

c. Miscellaneous (reflections, auroral streamers, birds, etc.):

#39, 89, 123, 124, 128, 146, 164, 181, 189, 214, 221, 231, 234.

3. Non-astronomical, with no explanation evident

a. Lack of evidence precludes explanation:

#38, 44, 45, 47, 56, 57, 72, 86, 87, 88, 90, 99, 110, 117, 118,
125, 127, 137, 139, 149, 160, 177, 179, 191, 206, 212, 213,
229, 232, 233.

b. Evidence offered suggests no explanation:

#1, 2, 10, 17, 21, 29, 37, 40, 51, 62, 68, 51, 62, 64, 68, 71,
76, 76, 77, 79, 84, 105, 111, 122, 135, 151, 152, 154, 162,
168, 172, 176, 183, 186, 193, 207, 215, 223, 224, 225, 226,
227, 236, 241, 242, 243, 244, 134.



1
1

1


1 1 1

1 1 1

Incident #13 -- Mt. Jefferson, Oregon -- 4 July 1947

There is no astronomical explanation for this incident.

See report on incident #5.



HEADQUARTERS
AIR MATERIEL COMMAND
Wright-Patterson Air Force Base
Dayton, Ohio

MCIA XO-3/1348/rm
Jan 5 1949

MCIA XO

SUBJECT: Project "SIGN"

TO: Chief, Air Weather Service,
Andrews Air Force Base,
Washington 25, D. C.
ATTN: DSS

1. Project "SIGN" is responsible for the collection, investigation and interpretation of data relative to sighting of unidentified flying objects. Attached Incident Summaries 1 thru 172 from the files of Project "SIGN" are forwarded for study and recommendations as to which of the incidents may be eliminated as balloons released on routine synoptic ascents by the Air Weather Service, the Navy Aerological Service or the United States Weather Bureau. The summaries attached may be retained in your headquarters for working and reference purposes.

2. The Air Weather Service is the only agency of its type that has been asked to assist in the accomplishment of Project "SIGN" except that the United States Weather Bureau has provided information on ball lightning. Research projects in which balloons are used and which are conducted or sponsored by the Army, Navy or United States Air Force are checked by the Intelligence Department of this Command. These checks are usually made direct from the Project "SIGN" Office, MCIA XO-3. These checks are distinct from the check of synoptic balloon flights made by weather service stations of the Air Force, the Navy and the Department of Commerce. (U. S. Weather Bureau) requested of Air Weather Service.

3. It is the opinion of this office that the below listed incidents are those having the greatest possibility of being balloons. This list does not eliminate the possibility that many of the remaining incidents are balloons.

2	24	50	91	113	155
3	25	52	92	115	156
4	28	72	96	125	177
11	30	73	104	141	189
14	31	81	105	143	193
16	32	87	107, 6, 9	151	197
22	33	89	112(Ses 122)	154	199
23	443				

1141..

Hq AWC, Chief, Air Weather Service, Washington 25, D. C.
Subj: Project "SIGN"

4. The form used in interrogating witnesses to sightings is inclosed as a matter of interest. Comment as to possible improvement of the "Essential Elements of Information" in regard to routine synoptic balloon flights is invited.

5. It is requested that correspondence be forwarded to the Commanding General, Headquarters, Air Materiel Command, attention MCIAXO-3.

FOR THE COMMANDING GENERAL:

2 Incls:
Summaries 1-172 incl
"EEI"

/s/ W. H. Clingerman, Col, USAF
for H. M. McCoy
Colonel, USAF
Chief, Intelligence Dept

Copies furnished:

AFOIR, Hq. USAF
Capt Trakowski, Geophysics Lab
Major Kodis, MCHREP
Colonel Deal, MCLANE

7-21481-1

Dr HYNEX'S EVALUATIONS EXTRACTED FROM PROJECT GRUDGE REPORT.

INCIDENT INDEX

1. Astronomical

a. High probability:

#26, 27, 30, 31, 32, 33, 34, 48, 49, 59, 60, 66, 69, 70, 94,
95, 96, 97, 98, 101, 102, 103, 104, 116, 119, 132, 136, 140,
147, 148, 158, 174, 184, 185, 187, 197, 203, 204, 208, 216,
219, 238.

b. Fair or low probability:

#19, 20, 23, 24, 28, 35, 36, 46, 50, 63, 67, 80, 82, 93, 100,
112, 120, 121, 129, 130, 144, 153, 165, 166, 167, 175, 192,
199, 202, 205, 220, 230, 240.

2. Non-astronomical but suggestive of other explanations

a. Balloons or ordinary aircraft:

#3, 11, 22, 41, 42, 53, 54, 73, 81, 83, 91, 92, 113, 114, 115,
128, 131, 138, 141, 145, 155, 156, 157, 159, 160, 161, 163,
169, 171, 173, 178, 180, 182, 188, 190, 194, 195, 196, 198,
200, 201, 209, 210, 217, 222, 235, 237, 239.

b. Rockets, flares or falling bodies:

#4, 5, 6, 7, 8, 9, 12, 13, 14, 15, 16, 25, 56, 65, 78, 106, 107,
108, 109, 135, 170, 211, 218.

c. Miscellaneous (reflections, auroral streamers, birds, etc.):

#39, 89, 123, 124, 128, 146, 164, 181, 189, 214, 221, 231, 234.



3. Non-astronomical, with no explanation evident



a. Lack of evidence precludes explanation:


#38, 44, 45, 47, 56, 57, 72, 86, 87, 88, 90, 99, 110, 117, 118,
125, 127, 137, 139, 149, 150, 177, 179, 191, 206, 212, 213,
229, 232, 233.




b. Evidence offered suggests no explanation:

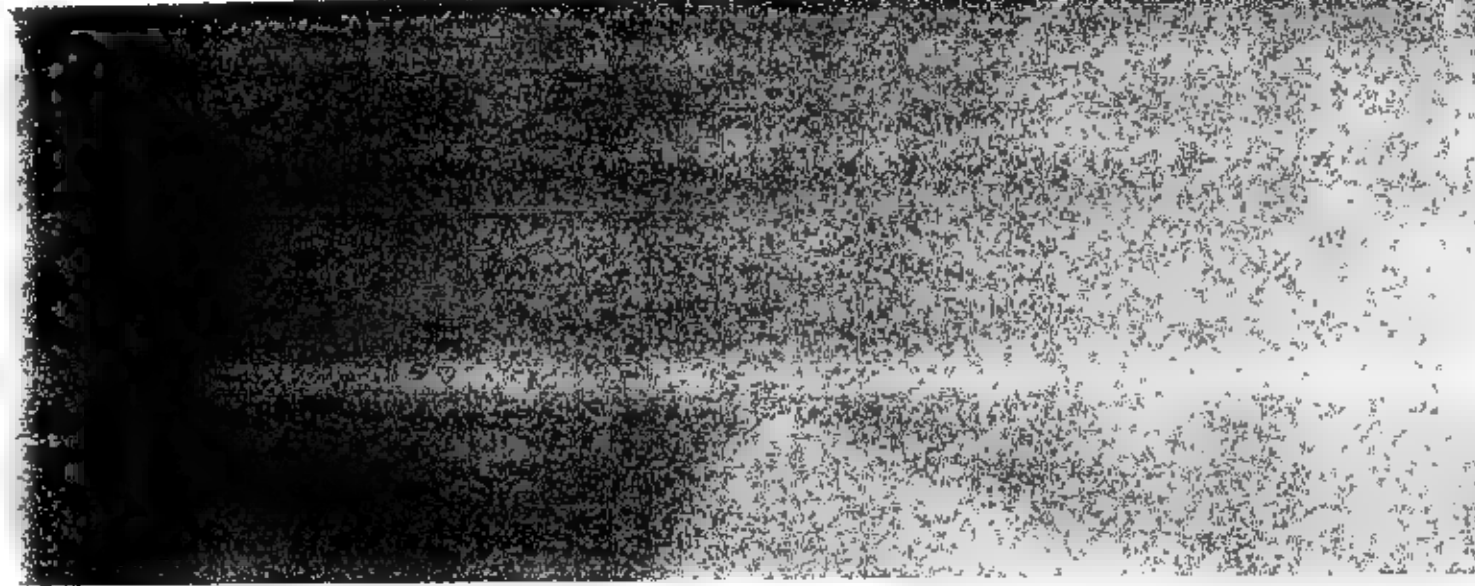
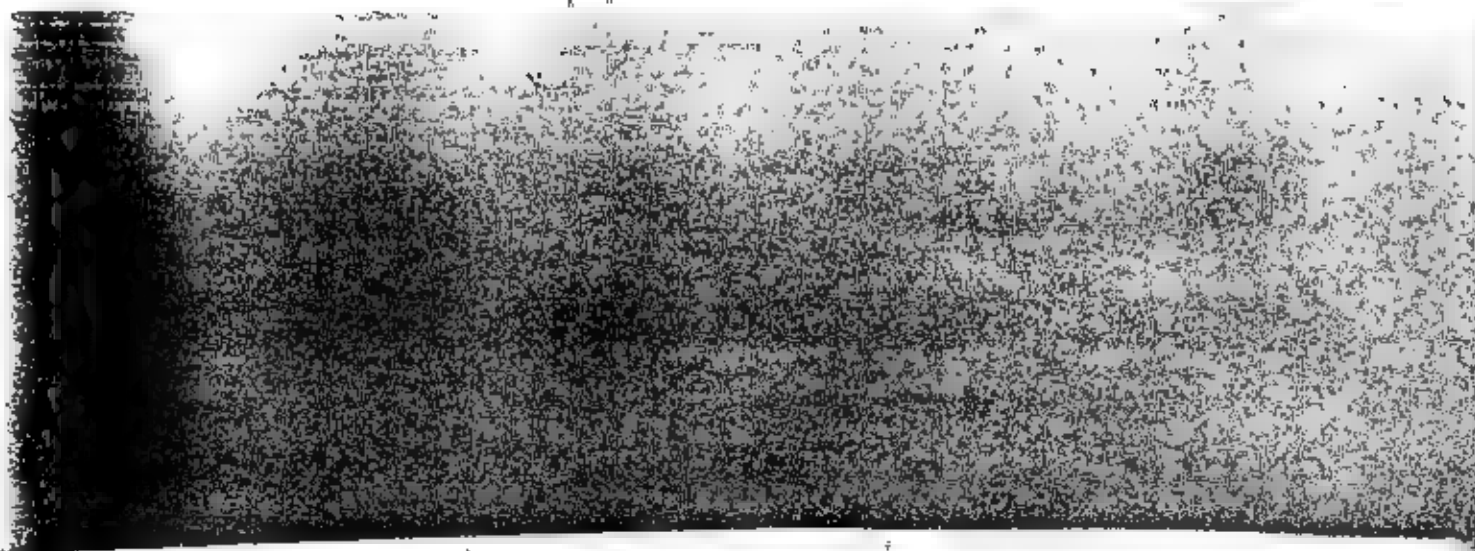
#1, 2, 10, 17, 21, 29, 37, 40, 51, 52, 58, 61, 62, 64, 68, 71,
75, 76, 77, 79, 84, 105, 111, 122, 135, 151, 152, 154, 162,
168, 172, 176, 183, 186, 193, 207, 215, 223, 224, 225, 225,
227, 236, 241, 242, 243, 244, 131.











[REDACTED]

[REDACTED]

Incident #5 -- Portland, Oregon -- 4 July 1947

There is no astronomical explanation for this, incident, nor for numerous others (#6, 7, 8, 9, 12, 13, 14, 15, 16) which occurred in and near Portland on the Fourth of July, 1947.

Besides being observed in the same vicinity and most of them at the same time, the objects seen have in common a round shape, "terrific" speed, abrupt tactics, and quick disappearance. Abrupt tactics certainly suggest that the objects were of a very light weight.

This investigator can offer no definite hypothesis, but in passing would like to note that these incidents occurred on the Fourth of July, and that if relatively small pieces of aluminum foil had been dropped from a plane over that area, then any one object would become visible at a relatively short distance. Even moderate wind velocities could give the illusion that fluttering, grating discs had gone by at great velocities. Various observers would now, of course, in this case have seen the same objects.

The above is not to be regarded as a very likely explanation but only as a possibility: the occurrence of these incidents on July 4 may have been more than a coincidence. Some prankster might have tossed such objects out of an airplane as part of an Independence Day celebration.

If these were aircraft of either known or unknown type,

[REDACTED]

[REDACTED]

[REDACTED]

Incident #8 — page 2

it would be difficult to explain their appearance over only one locality and at only one time, their apparent random motion, the lack of any sound or obvious propulsion method, and the lack of aerodynamic construction.

[REDACTED]

[REDACTED]

[REDACTED]

Incident #6 -- Milwaukee, Oregon -- 6 July 1947

There is no astronomical explanation for this incident.

See report on incident #6.

[REDACTED]

Incident #7 -- Portland, Oregon -- 4 July 1947

There is no astronomical explanation for this incident.

See report on incident #5.

I

[REDACTED]

[REDACTED]

[REDACTED]

Incident #8,8a -- Portland, Oregon -- 4 July 1947

There is no astronomical explanation for this incident.

See report on incident #6.

[REDACTED]

UNCLASSIFIED

[REDACTED]

Incident 78 -- Portland, Oregon -- 4 July 1947

There is no astronomical explanation for this incident.

See report on incident 75.

E

T

[REDACTED]

UNCLASSIFIED

Incident #12 -- Vancouver, Washington -- 4 July 1947

There is no astronomical explanation for this incident.

See report on incident #5.

~~CONFIDENTIAL~~
UNCLASSIFIED

HEADQUARTERS FOURTH AIR FORCE
OFFICE OF THE COMMANDING GENERAL
HAMILTON FIELD, CALIFORNIA

4AFDA / 1010
333.5 ID

5 JUL 1947

SUBJECT: Investigation of "Flying Discs"

TO: Commanding General, Army Air Forces, Washington 25, D. C.
ATTENTION: AG of AS-2

Attached MOIC and newspaper clipping forwarded your office in compliance with letter from Headquarters Air Defense Command, Mitchel Field, New York, subject as above, dated 7 July 47.

FOR THE COMMANDING GENERAL:

William J. Sorenson
COL, U. S. Army,
Asst. Adjutant General,

2 Incls:

1. MOIC Sorenson 7 Jul 47. (dup)
2. Newspaper clipping dtd
5 Jul 47 (dup)

Info Cx to: Air Defense Command
Mitchel Field, N.Y.

UNCLASSIFIED
~~CONFIDENTIAL~~

~~CONFIDENTIAL~~
UNCLASSIFIED

FROM THE OREGON JOURNAL - 5 July 1947, Portland, Ore.

"PROWL CARS SPOT DISKS IN SKY HERE"

Whatever they are, there are some disk-like objects flying around in the sky.

Or else eight Portland area policemen and deputy sheriffs who sighted the objects Friday, numerous private citizens, the crew of a United Air Lines plane over Boise, Idaho, and a coastguardsman who claims to have photographed one near Seattle, are all wrong.

In Portland the alert was sounded over police radio at 1:06 p.m. Friday, after the East Side station received a score of calls that the disks were overhead. Within seconds, two prowl cars reported spotting the mysterious craft.

FLASHES SEEN, NOISE LACKING.

First to report in were Patrolmen Walter Liessy and Robert Ellis in Car No. 82, who stopped near Oaks Park. Both World War II veterans and civilian pilots, they sighted three of the objects within 30 seconds traveling at great height and speed over the park. They reported they heard no engine noises but saw flashes. The objects seemed erratic and changed direction of flight. The patrolmen agreed that without knowledge of the size of the objects it would be impossible to judge their speed or altitude.

Patrolman Earl Patterson in car No. 13 stopped at SE 82d avenue and Foster road to look eastward from where the disks were reported. Telephone calls located them coming out of the sun. He saw nothing, but a few seconds later observed one coming out of the west and heading southwest. The craft seemed to be aluminum or eggshell white and didn't flash or reflect light, he said.

OBJECTS UNIDENTIFIED.

A former aircorps veteran, he said the object was unlike any plane he'd ever seen. He thought it appeared radio-controlled because the disk could change direction at a 90-degree angle without difficulty.

Members of the harbor patrol at the foot of NW Irving street stepped out when they heard the all-car alert. Capt. K. A. Prehn, Harbor Pilot, A. T. Austed and Patrolman K. C. Hoff all saw the objects and said they appeared to be going south high over the Globe mills at terrific speed. Capt. Prehn said the flashes kept them from ascertaining whether there were three or six.

"The disks would oscillate and sometimes we would see a full disk, then a half-moon shape, then nothing at all," he reported. The objects looked more like a shiny chromium hub cap off a car which wobbled, disappeared and reappeared."

There was a plane in the sky at the time, but all were emphatic that the disks were not planes.

~~CONFIDENTIAL~~

UNCLASSIFIED

FROM THE OREGON JOURNAL - 5 July 1947, Portland, Ore.

AIRLINES CREW CONSPIRACIOUS REPORTS OF FLYING DISKS: FIVE SPOTTED.

Circumstantial reports of flying disks in the sky Friday came from the crew of a United Airlines plane over Boise, Idaho, and a coast guardsman near Seattle, as well as from Portland area police and citizens.

[REDACTED], captain of the airliner, told United Press that he sighted five "somethings" which were "thin and smooth on the bottom and rough appearing on top." The objects appeared against the sunset shortly after the plane took off at 8:04 p.m., he said.

"We saw them clearly," he reported. "We followed them in a north-westerly direction for about 45 miles. Finally the objects disappeared. We were unable to tell whether they outsped us or disintegrated.

NOT AIRCRAFT.

"We can't say whether they were saucer-like, oval or anything else," the captain said, "but whatever they were, they were not another aircraft, nor were they smoke or clouds."

In Seattle, Coast Guardsman Frank Ryman, 27, reported to United Press that he snapped a picture from the front porch of his home which showed a "white saucer" flying over the north end of Lake Washington.

Acme News Pictures, New York City, said a 7x9 inch print of the photograph showed two tiny dots, one of which was a flaw in the print.

[REDACTED], 19, Oaks Amusement park employe, reported that he saw several objects "like spinning disks" in the sky Friday. He said several picnickers, including a woman pilot noticed them.

In Vancouver, Wash., Sheriff's Deputies John Sullivan, Clarence McKay and Fred Krives heard the Portland police radio broadcast and ran out of the sheriff's office to look at the sky. Over Portland, three to five miles away, Sullivan said, they saw 20 to 30 objects "like a flight of geese." They heard a low humming sound.

OTHERS DOUBTFUL.

Col. G. R. Dodson, commander of the Oregon national guard, made an inspection of this area from the air after the disks were reported here. He said he saw nothing "suspicious."

Only known military airplanes in the air at the time of the reports were 23 B-29 bombers near Astoria.

Despite all the reports, at least two persons remained unconvinced of the existence of the disks. [REDACTED] Holgate moorage, gave his opinion that the objects were cottonwood blossoms.

[REDACTED], 64, of [REDACTED] telephoned the Journal to berate the newspapers for "perpetuating a hoax." He said he saw objects in the sky about a minute after an airplane passed over his house. To him the objects looked like bits of aluminum foil, perhaps cigarette wrappers.

UNCLASSIFIED

FILED

From the Oregon Journal - continued.

FILED

MORE SEEN LATER.

Several late flights of objects over Portland were reported Friday afternoon. [redacted] avenue, said he saw three fly east across the Willamette river near the Ross Island bridge about 2 p.m.

The objects did not appear high, he said, and were traveling so fast that, appearing in the west, they were out of sight in the east in two to four seconds. He said they resembled metallic disks glinting in the sunlight.

Later, he said, he and neighbors saw a single disk-like object flying north far away and very high.

At 4:30 p.m., Mrs. [redacted], reported sighting a disk "like a new dime flipping around" in the air over the Sandy district. She said it seemed to be moving slowly.

[redacted] said he sighted two white or silver objects flying southeast high over Portland a few minutes before 5 p.m. He reported another, headed northeast, over his home at 5:30 p.m.

[redacted], reported that four disks flew past Mount Jefferson at about 11 a.m. while he was driving near Redmond.

[redacted] recovered from Rose City golf course a piece of paper he said had fallen from a great height in the sky. Time of its fall coincided with some of the reports of flying disks. The paper, of low quality, measured 23½ x 36 inches.

SILVERED DISKS, DROPPED BY PLANE.

EUGENE, July 5 -(AP)- A Eugene railroad cashier said Friday he saw silvered disks being dropped out of a light airplane flying over this city.

[redacted] an assistant cashier for the Southern Pacific Railroad, said he was driving on a Eugene street when --


[REDACTED]


UNCLASSIFIED

Officer McDowell stated that at approximately 1305, 4 July 1947 while he was on duty at Precinct #1 and feeding the pigeons in the parking lot back of the station he noticed that the pigeons became quite excited over something and fluttered in the air. Officer McDowell in looking around to see what had disturbed them saw 5 large discs in the air east of Portland; two discs flying south and three flying in an easterly direction. He stated he could determine no color to the discs but advised they were dipping in an up and down oscillating motion and were traveling at great speed. He was unable to give an estimate of the speed or altitude of the discs as they were out of sight before any detailed observation could be made. Officer McDowell advised that he notified the Police Radio who immediately broadcast an alert. He saw no indication of any motivating force nor heard any sound coming from the discs and could give no description other than round.

[REDACTED]

UNCLASSIFIED






THE HISTORY OF THE
CITY OF BOSTON
FROM 1630 TO 1880

By
JOHN B. HENNINGSON
Author of "The History of the City of Boston from 1630 to 1880"
and "The History of the City of Boston from 1630 to 1880"


Published by
THE BOSTON PUBLIC LIBRARY
ASTOR LENOX AND TILDEN FOUNDATIONS
1880











Dr MYNEK'S EVALUATIONS EXTRACTED FROM PROJECT GRUDGE REPORT.

INCIDENT INDEX

1. Astronomical

a. High probability:

#26, 27, 30, 31, 32, 33, 34, 48, 49, 59, 60, 66, 69, 70, 94,
95, 96, 97, 98, 101, 102, 103, 104, 116, 119, 132, 136, 140,
147, 148, 158, 174, 184, 185, 187, 197, 203, 204, 208, 216,
219, 238.

b. Fair or low probability:

#19, 20, 23, 24, 28, 35, 36, 46, 50, 63, 67, 80, 82, 93, 100,
112, 120, 121, 129, 130, 144, 163, 165, 166, 167, 175, 192,
199, 202, 205, 220, 230, 240.

2. Non-astronomical but suggestive of other explanations

a. Balloons or ordinary aircraft:

#3, 11, 22, 41, 42, 53, 54, 73, 81, 83, 91, 92, 113, 114, 115,
126, 131, 138, 141, 145, 155, 156, 157, 159, 160, 161, 163,
169, 171, 173, 178, 180, 182, 188, 190, 194, 195, 196, 198,
200, 201, 209, 210, 217, 222, 236, 237, 239.

b. Rockets, flares or falling bodies:

#4, 5, 6, 7, 8, 9, 12, 13, 14, 15, 16, 25, 56, 65, 78, 106, 107,
108, 109, 133, 170, 211, 218.

c. Miscellaneous (reflections, auroral streamers, birds, etc.):

#39, 89, 123, 124, 128, 146, 164, 181, 189, 214, 221, 231, 234.

3. Non-astronomical, with no explanation evident

a. Lack of evidence precludes explanation:

#38, 44, 45, 47, 55, 57, 72, 85, 87, 88, 90, 99, 110, 117, 118,
125, 127, 137, 139, 149, 150, 177, 179, 191, 206, 212, 213,
229, 232, 233.

b. Evidence offered suggests an explanation:

#1, 2, 10, 17, 21, 29, 37, 40, 52, 62, 96, 97, 32, 34, 38, 41,
76, 76, 77, 79, 84, 105, 111, 122, 136, 151, 152, 154, 162,
168, 172, 176, 183, 186, 193, 207, 215, 223, 224, 225, 226,
227, 236, 241, 242, 243, 244, 134.

2200

$\frac{1}{2}$ $\frac{3}{4}$ $\frac{5}{8}$ $\frac{7}{16}$ $\frac{9}{32}$ $\frac{11}{64}$ $\frac{13}{128}$ $\frac{15}{256}$ $\frac{17}{512}$ $\frac{19}{1024}$ $\frac{21}{2048}$ $\frac{23}{4096}$ $\frac{25}{8192}$ $\frac{27}{16384}$ $\frac{29}{32768}$ $\frac{31}{65536}$ $\frac{33}{131072}$ $\frac{35}{262144}$ $\frac{37}{524288}$ $\frac{39}{1048576}$ $\frac{41}{2097152}$ $\frac{43}{4194304}$ $\frac{45}{8388608}$ $\frac{47}{16777216}$ $\frac{49}{33554432}$ $\frac{51}{67108864}$ $\frac{53}{134217728}$ $\frac{55}{268435456}$ $\frac{57}{536870912}$ $\frac{59}{1073741824}$ $\frac{61}{2147483648}$ $\frac{63}{4294967296}$ $\frac{65}{8589934592}$ $\frac{67}{17179869184}$ $\frac{69}{34359738368}$ $\frac{71}{68719476736}$ $\frac{73}{137438953472}$ $\frac{75}{274877906944}$ $\frac{77}{549755813888}$ $\frac{79}{1099511627776}$ $\frac{81}{2199023255552}$ $\frac{83}{4398046511104}$ $\frac{85}{8796093022208}$ $\frac{87}{17592186044416}$ $\frac{89}{35184372088832}$ $\frac{91}{70368744177664}$ $\frac{93}{140737488355328}$ $\frac{95}{281474976710656}$ $\frac{97}{562949953421312}$ $\frac{99}{1125899906842624}$

DC I 100

try APT 309 (100 50)


1050/6




Incident #13 -- Portland, Oregon -- 4 July 1947

There is no astronomical explanation for this incident.

See report on incident #5.





DR HYNEK'S EVALUATIONS EXTRACTED FROM PROJECT GRUDGE REPORT.

INCIDENT INDEX

1. Astronomical

a. High probability:

#26, 27, 30, 31, 32, 33, 34, 40, 49, 59, 60, 66, 69, 70, 94,
95, 96, 97, 98, 101, 102, 103, 104, 116, 119, 132, 136, 140,
147, 148, 150, 174, 184, 185, 187, 197, 203, 204, 208, 216,
219, 238.

b. Fair or low probability:

#19, 20, 23, 24, 28, 35, 36, 46, 50, 63, 67, 80, 82, 93, 100,
112, 120, 121, 129, 130, 144, 153, 154, 165, 167, 176, 192,
199, 202, 205, 220, 230, 240.

2. Non-astronomical but suggestive of other explanations

a. Balloons or ordinary aircraft:

#3, 11, 22, 41, 42, 53, 54, 73, 81, 83, 91, 92, 113, 114, 115,
126, 131, 138, 141, 145, 155, 166, 167, 159, 160, 161, 163,
169, 171, 173, 178, 180, 182, 188, 190, 194, 195, 196, 198,
200, 201, 209, 210, 217, 222, 235, 237, 239.

b. Rockets, flares or falling bodies:

#4, 5, 6, 7, 8, 9, 12, 13, 14, 15, 16, 25, 56, 65, 78, 106, 107,
108, 109, 133, 170, 211, 218.

c. Miscellaneous (reflections, auroral streamers, birds, etc.):

#59, 69, 123, 124, 128, 146, 164, 181, 189, 214, 221, 231, 234.

3. Non-astronomical, with no explanation evident

a. Lack of evidence precludes explanation:

#38, 44, 45, 47, 56, 67, 72, 86, 87, 88, 90, 99, 110, 117, 118,
125, 127, 137, 139, 149, 150, 177, 179, 191, 206, 212, 213,
229, 232, 233.

b. Evidence offered suggests no explanation:

#1, 2, 10, 17, 21, 29, 37, 40, 51, 52, 58, 61, 82, 61, 68, 71,
75, 76, 77, 79, 84, 105, 111, 122, 135, 151, 152, 154, 162,
168, 172, 176, 183, 186, 193, 207, 215, 223, 224, 225, 228,
227, 236, 241, 242, 243, 244, 134.

[REDACTED]

Incident #14 -- Portland, Oregon -- 4 July 1947

There is no astronomical explanation for this incident.

See report on incident #5.

[REDACTED]

UNCLASIFIED

[REDACTED]

[REDACTED]

[REDACTED]

HEADQUARTERS
AIR MATERIEL COMMAND
Wright-Patterson Air Force Base
Dayton, Ohio

MCIAKO-3/253/rn
Jan 5 1949

MCIAKO

SUBJECT: Project "SIGN"

TO: Chief, Air Weather Service,
Andrews Air Force Base,
Washington 25, D. C.
ATTN: LSS

1. Project "SIGN" is responsible for the collection, investigation and interpretation of data relative to sighting of unidentified flying objects. Attached Incident Summaries 1 thru 172 from the files of Project "SIGN" are forwarded for study and recommendations as to which of the incidents may be eliminated as balloons released on routine synoptic ascents by the Air Weather Service, the Navy Aerological Service or the United States Weather Bureau. The summaries attached may be retained in your headquarters for working and reference purposes.

2. The Air Weather Service is the only agency of its type that has been asked to assist in the accomplishment of Project "SIGN" except that the United States Weather Bureau has provided information on ball lightning. Research projects in which balloons are used and which are conducted or sponsored by the Army, Navy or United States Air Force are checked by the Intelligence Department of this Command. These checks are usually made direct from the Project "SIGN" Office, MCIAKO-3. These checks are distinct from the check of synoptic balloon flights made by weather service stations of the Air Force, the Navy and the Department of Commerce. (U. S. Weather Bureau) requested of Air Weather Service.

3. It is the opinion of this office that the below listed incidents are those having the greatest possibility of being balloons. This list does not eliminate the possibility that many of the remaining incidents are balloons.

2	24	50	91	113	155
3	25	52	92	115	156
4	28	72	96	126	157
21	30	73	104	141	159
14	31	81	105	144	163
16	32	87	107, 8, 9	151	167
22	33	89	112(See 122)	154	169
23	38				

7-81431-A

Hq AMC, Chief, Air Weather Service, Washington 25, D. C.
Subj: Project "SIGI"

4. The form used in interrogating witnesses to sightings is inclosed as a matter of interest. Comment as to possible improvement of the "Essential Elements of Information" in regard to routine synoptic balloon flights is invited.

5. It is requested that correspondence be forwarded to the Commanding General, Headquarters, Air Materiel Command, attention MEXACO-3.

FOR THE COMMANDING GENERAL:

2 Incls:
Summaries 1-172 incl
"SIGI"

/s/ W. E. Clingerman, Col, USAF
for H. K. McCoy
Colonel, USAF
Chief, Intelligence Dept

Copies furnished:

AFOIR, Hq. USAF
Capt Trakowski, Geophysics Lab
Major Kodis, MCEXP
Colonel Deal, MCLANS

DR HYNEX'S EVALUATIONS EXTRACTED FROM PROJECT GRUDGE REPORT.

INCIDENT INDEX

1. Astronomical

a. High probability:

#26, 27, 30, 31, 32, 33, 34, 48, 49, 59, 60, 66, 69, 70, 94,
95, 96, 97, 98, 101, 102, 103, 104, 116, 119, 132, 136, 140,
147, 148, 158, 174, 184, 185, 187, 197, 203, 204, 206, 216,
219, 238.

b. Fair or low probability:

#19, 20, 23, 24, 28, 35, 36, 46, 50, 63, 67, 68, 82, 93, 100,
112, 120, 121, 129, 130, 144, 163, 165, 166, 167, 175, 192,
199, 202, 205, 220, 230, 240.

2. Non-astronomical but suggestive of other explanations

a. Balloons or ordinary aircraft:

#3, 11, 22, 41, 42, 53, 54, 73, 81, 83, 91, 92, 113, 114, 115,
126, 131, 136, 141, 145, 155, 156, 157, 159, 160, 161, 163,
169, 171, 173, 178, 180, 182, 198, 190, 194, 195, 196, 198,
200, 201, 209, 210, 217, 222, 235, 237, 239.

b. Rockets, flares or falling bodies:

#4, 5, 6, 7, 8, 9, 12, 13, 14, 15, 16, 25, 56, 65, 76, 106, 107,
108, 109, 133, 170, 211, 218.

c. Miscellaneous (reflections, auroral streamers, birds, etc.):

#39, 89, 123, 124, 128, 146, 164, 181, 189, 214, 221, 231, 234.

3. Non-astronomical, with no explanation evident

a. Lack of evidence precludes explanation:

#38, 44, 45, 47, 55, 57, 72, 86, 87, 88, 90, 99, 110, 117, 118,
125, 127, 137, 139, 149, 150, 177, 179, 191, 206, 212, 213,
229, 232, 233.

b. Evidence offered suggests no explanation:

#1, 2, 10, 17, 21, 29, 37, 40, 51, 52, 58, 61, 62, 64, 68, 71,
75, 76, 77, 79, 84, 105, 111, 122, 136, 151, 152, 154, 162,
158, 172, 176, 183, 186, 193, 207, 215, 223, 224, 225, 226,
227, 236, 241, 242, 243, 244, 134.

3

2,112

RECORD OF	
DATE	DESCRIPTION
1943	...
1944	...
1945	...
1946	...
1947	...
1948	...
1949	...
1950	...
1951	...
1952	...
1953	...
1954	...
1955	...
1956	...
1957	...
1958	...
1959	...
1960	...
1961	...
1962	...
1963	...
1964	...
1965	...
1966	...
1967	...
1968	...
1969	...
1970	...
1971	...
1972	...
1973	...
1974	...
1975	...
1976	...
1977	...
1978	...
1979	...
1980	...
1981	...
1982	...
1983	...
1984	...
1985	...
1986	...
1987	...
1988	...
1989	...
1990	...
1991	...
1992	...
1993	...
1994	...
1995	...
1996	...
1997	...
1998	...
1999	...
2000	...
2001	...
2002	...
2003	...
2004	...
2005	...
2006	...
2007	...
2008	...
2009	...
2010	...
2011	...
2012	...
2013	...
2014	...
2015	...
2016	...
2017	...
2018	...
2019	...
2020	...
2021	...
2022	...

[REDACTED]

Incident #15 -- Portland, Oregon -- 4 July 1947

There is no astronomical explanation for this incident.

See report on incident #6.

[REDACTED]

Dr HYNEK'S EVALUATIONS EXTRACTED FROM PROJECT GRUDGE REPORT.

INCIDENT INDEX

1. Astronomical

a. High probability:

#26, 27, 30, 31, 32, 33, 34, 48, 49, 59, 60, 66, 69, 70, 94,
95, 96, 97, 98, 101, 102, 103, 104, 116, 119, 132, 136, 140,
147, 148, 158, 174, 184, 185, 187, 197, 203, 204, 208, 216,
219, 238.

b. Fair or low probability:

#15, 20, 23, 24, 28, 35, 36, 46, 60, 63, 67, 80, 82, 93, 100,
112, 120, 121, 129, 130, 144, 153, 164, 166, 167, 175, 192,
199, 202, 205, 220, 250, 240.

2. Non-astronomical but suggestive of other explanations

a. Balloons or ordinary aircraft:

#3, 11, 22, 41, 42, 53, 54, 73, 81, 83, 91, 92, 113, 114, 115,
126, 131, 138, 141, 145, 155, 156, 157, 169, 160, 161, 163,
169, 171, 173, 178, 180, 182, 188, 190, 194, 195, 196, 198,
200, 201, 209, 210, 217, 222, 236, 237, 239.

b. Rockets, flares or falling bodies:

#4, 5, 6, 7, 8, 9, 12, 13, 14, 15, 16, 25, 58, 65, 78, 106, 107,
108, 109, 133, 170, 211, 218.

c. Miscellaneous (reflections, auroral streamers, birds, etc.):

#39, 69, 123, 124, 128, 146, 164, 181, 189, 214, 221, 231, 234.

3. Non-astronomical, with no explanation evident

a. Lack of evidence precludes explanation:

#38, 44, 45, 47, 66, 67, 72, 86, 87, 88, 90, 99, 110, 117, 118,
128, 127, 137, 139, 149, 150, 177, 179, 191, 206, 212, 213,
229, 232, 233.

b. Evidence offered suggests no explanation:


#1, 2, 10, 17, 21, 29, 37, 40, 51, 52, 58, 61, 62, 64, 68, 71,
76, 76, 77, 79, 84, 105, 111, 122, 136, 151, 152, 154, 162,
168, 172, 176, 183, 186, 193, 207, 216, 223, 224, 235, 226,
227, 236, 241, 242, 243, 244, 134.


1942
10/1

[REDACTED]

[REDACTED]

[The remainder of the page contains extremely faint and illegible text, likely bleed-through from the reverse side of the document.]





Dr HYNEK'S EVALUATIONS EXTRACTED FROM PROJECT GRUDGE REPORT.

INCIDENT INDEX

1. Astronomical

a. High probability:

#26, 27, 30, 31, 32, 33, 34, 48, 49, 59, 60, 66, 69, 70, 94,
95, 96, 97, 98, 101, 102, 103, 104, 116, 119, 132, 136, 140,
147, 148, 158, 174, 184, 185, 187, 197, 203, 204, 208, 216,
219, 238.

b. Fair or low probability:

#16, 20, 23, 24, 28, 35, 36, 46, 50, 63, 67, 80, 82, 93, 100,
112, 120, 121, 129, 130, 144, 163, 165, 166, 167, 175, 192,
199, 202, 205, 220, 230, 240.

2. Non-astronomical but suggestive of other explanations

a. Balloons or ordinary aircraft:

#3, 11, 22, 41, 42, 53, 54, 73, 81, 83, 91, 92, 113, 114, 115,
126, 131, 136, 141, 145, 155, 156, 157, 159, 160, 161, 163,
169, 171, 173, 178, 180, 182, 188, 190, 194, 195, 196, 198,
200, 201, 209, 210, 217, 222, 236, 237, 239.

b. Rockets, flares or falling bodies:

#4, 5, 6, 7, 8, 9, 12, 13, 14, 15, 16, 25, 56, 65, 78, 106, 107,
108, 109, 133, 170, 211, 218.

c. Miscellaneous (reflections, auroral streamers, birds, etc.):

#39, 89, 123, 124, 128, 146, 164, 181, 189, 214, 221, 231, 234.

3. Non-astronomical, with no explanation evident

a. Lack of evidence precludes explanation:

#38, 44, 45, 47, 55, 57, 72, 86, 87, 88, 90, 99, 110, 117, 118,
125, 127, 137, 139, 149, 150, 177, 179, 191, 206, 212, 213,
229, 232, 233.

b. Evidence offered suggests no explanation:

#1, 2, 10, 17, 21, 29, 37, 40, 51, 52, 59, 61, 62, 64, 68, 71,
75, 76, 77, 79, 84, 105, 111, 122, 135, 151, 152, 154, 152,
168, 172, 176, 183, 186, 193, 207, 215, 223, 224, 225, 228,
227, 236, 241, 242, 243, 244, 134.

[REDACTED]

[REDACTED]

8. 1. 1947

UNCLASSIFIED

Incident #11 -- Seattle, Washington -- 4 July 1947

There is no astronomical explanation for this incident.

The description answers that of a "hot air balloon," such as those launched at Fourth of July celebrations. There is nothing in the evidence given which is contradictory to this hypothesis.

7. 1. 1947

[REDACTED]

HEADQUARTERS
AIR MATERIEL COMMAND
Wright-Patterson Air Force Base
Dayton, Ohio

MCIAIO-3/1578/rm
Jan 5 1949

MCIAIO

SUBJECT: Project "SIGN"

TO: Chief, Air Weather Service,
Andrews Air Force Base,
Washington 25, D. C.
ATTN: DSS

1. Project "SIGN" is responsible for the collection, investigation and interpretation of data relative to sighting of unidentified flying objects. Attached Incident Summaries 1 thru 172 from the files of Project "SIGN" are forwarded for study and recommendations as to which of the incidents may be eliminated as balloons released on routine synoptic ascents by the Air Weather Service, the Navy Aerological Service or the United States Weather Bureau. The summaries attached may be retained in your headquarters for working and reference purposes.

2. The Air Weather Service is the only agency of its type that has been asked to assist in the accomplishment of Project "SIGN" except that the United States Weather Bureau has provided information on ball lightning. Research projects in which balloons are used and which are conducted or sponsored by the Army, Navy or United States Air Force are checked by the Intelligence Department of this Command. These checks are usually made direct from the Project "SIGN" Office, MCIAIO-3. These checks are distinct from the check of synoptic balloon flights made by weather service stations of the Air Force, the Navy and the Department of Commerce. (U. S. Weather Bureau) requested of Air Weather Service.

3. It is the opinion of this office that the below listed incidents are those having the greatest possibility of being balloons. This list does not eliminate the possibility that many of the remaining incidents are balloons.

2	24	50	91	113	155
3	25	52	72	115	176
4	28	72	96	126	137
11	30	73	104	141	159
14	31	81	105	143	163
16	32	87	107, 8, 9	151	167
22	33	89	112(Soc122)	154	169
23	34				

T. J. ...

By AIC, Chief, Air Weather Service, Washington 25, D. C.
Subj: Project "SIGM"

4. The form used in interrogating witnesses to sightings is inclosed as a matter of interest. Comment as to possible improvement of the "Essential Elements of Information" in regard to routine synoptic balloon flights is invited.

5. It is requested that correspondence be forwarded to the Commanding General, Headquarters, Air Materiel Command, attention MCIAXD-3.

FOR THE COMMANDING GENERAL:

2 Incls:
Summaries 1-172 incl
"ERI"

/s/ W. R. Clingerman, Col, USAF
for H. M. McCoy
Colonel, USAF
Chief, Intelligence Dept

Copies furnished:

APOIR, Hq. USAF
Capt Trakowski, Geophysics Lab
Major Kodis, MCHENP
Colonel Neal, MCLANS

2-11-51-1

Dr HINEK'S EVALUATIONS EXTRACTED FROM PROJECT GRUDGE REPORT.

INCIDENT INDEX

1. Astronomical

a. High probability:

#26, 27, 30, 31, 32, 33, 34, 40, 49, 59, 60, 66, 69, 70, 94,
95, 96, 97, 98, 101, 102, 103, 104, 116, 119, 132, 136, 140,
147, 148, 158, 174, 184, 185, 187, 197, 203, 204, 208, 216,
219, 238.

b. Fair or low probability:

#19, 20, 23, 24, 28, 35, 36, 46, 50, 63, 67, 80, 82, 93, 100,
112, 120, 121, 129, 130, 144, 153, 163, 166, 167, 175, 192,
199, 202, 205, 220, 230, 240.

2. Non-astronomical but suggestive of other explanations

a. Balloons or ordinary aircraft:

#3, 11, 22, 41, 42, 53, 54, 73, 81, 83, 91, 92, 113, 114, 115,
128, 131, 138, 141, 145, 155, 156, 157, 159, 160, 161, 163,
169, 171, 173, 178, 180, 182, 188, 190, 194, 195, 196, 198,
200, 201, 209, 210, 217, 222, 235, 237, 239.

b. Rockets, flares or falling bodies:

#4, 5, 6, 7, 8, 9, 12, 13, 14, 15, 16, 25, 56, 65, 78, 106, 107,
108, 109, 133, 170, 211, 218.

c. Miscellaneous (reflections, auroral streamers, birds, etc.):

#39, 89, 123, 124, 128, 146, 154, 181, 189, 214, 221, 231, 234.



3. Non-astronomical, with no explanation evident

a. Lack of evidence precludes explanation:

#38, 44, 45, 47, 56, 67, 72, 86, 87, 88, 90, 99, 110, 117, 118,
125, 127, 137, 159, 149, 150, 177, 179, 191, 206, 212, 213,
229, 232, 233.

b. Evidence offered suggests no explanation:

#1, 2, 10, 17, 21, 29, 37, 40, 51, 62, 60, 61, 62, 64, 68, 71,
76, 76, 77, 79, 84, 105, 111, 122, 135, 131, 152, 154, 162,
168, 172, 176, 183, 186, 193, 207, 215, 225, 224, 226, 226,
227, 236, 241, 242, 243, 244, 134.



Dr HYNEK'S EVALUATIONS EXTRACTED FROM PROJECT GRUDGE REPORT.

INCIDENT INDEX

1. Astronomical

a. High probability:

#26, 27, 30, 31, 32, 33, 34, 48, 49, 59, 60, 68, 69, 70, 94,
95, 96, 97, 98, 101, 102, 103, 104, 116, 119, 132, 136, 140,
147, 148, 158, 174, 184, 186, 187, 197, 203, 204, 208, 216,
219, 238.

b. Fair or low probability:

#19, 20, 23, 24, 28, 35, 36, 46, 50, 63, 67, 80, 82, 93, 100,
112, 120, 121, 129, 130, 144, 153, 160, 166, 167, 175, 192,
199, 202, 205, 220, 230, 240.

2. Non-astronomical but suggestive of other explanations

a. Balloons or ordinary aircraft:

#3, 11, 22, 41, 42, 53, 54, 73, 81, 83, 91, 92, 113, 114, 115,
126, 131, 138, 141, 146, 155, 156, 157, 159, 160, 161, 163,
169, 171, 173, 178, 180, 182, 188, 190, 194, 195, 196, 198,
200, 201, 209, 210, 217, 222, 236, 237, 239.

b. Rockets, flares or falling bodies:

#4, 5, 6, 7, 8, 9, 12, 13, 14, 15, 16, 25, 28, 65, 78, 106, 107,
108, 109, 133, 170, 211, 218.

c. Miscellaneous (reflections, auroral streamers, birds, etc.):

#39, 69, 123, 124, 128, 146, 164, 181, 189, 214, 221, 231, 234.

3. Non-astronomical, with no explanation evident

a. Lack of evidence precludes explanation:

#38, 44, 45, 47, 55, 67, 72, 86, 87, 88, 90, 99, 110, 117, 118,
125, 127, 137, 139, 149, 150, 177, 179, 191, 206, 212, 213,
229, 232, 233.

b. Evidence offered suggests explanation:

#1, 2, 10, 17, 21, 29, 37, 40, 51, 62, 68, 61, 82, 64, 68, 71,
76, 76, 77, 79, 84, 105, 111, 122, 135, 151, 152, 154, 162,
188, 172, 178, 183, 185, 193, 207, 215, 223, 224, 225, 226,
227, 236, 241, 242, 243, 244, 134.

Incident No. 10 — 4 July 1947, 2004 hours, Boise, Idaho. An airline pilot and crew watched from the air two groups, (5 and 4 in number) of objects described as thin and smooth on the bottom and rough on top, silhouetted against sunset and flying "loose formation." They followed them for forty-five miles; therefore, had them in sight for approximately ten minutes. No further information was submitted.

AIE Opinion: Since the sighting occurred at sunset, when light conditions change rapidly and illusory effects are most likely, the objects could have been ordinary aircraft, balloons, birds, or pure illusion. Insufficient information.

1. The first part of the document discusses the importance of maintaining accurate records of all transactions. It emphasizes that every entry should be supported by a valid receipt or invoice.

2. The second part details the process of reconciling bank statements with the company's internal records. It provides a step-by-step guide to identify any discrepancies and investigate their causes.

3. The final section outlines the necessary steps for closing the fiscal year. It includes instructions on how to prepare the final financial statements and ensure that all accounts are properly balanced.

t.
1911
1912



Young at Santa, 1910
Santa Juan, Santa

Page of Public Minutes
A 1918 in New Jersey

Year	Month	Day	Time	Location	Subject
1918	Jan	1	10:00 AM	City Hall	Meeting of the Board of Health
1918	Jan	15	9:00 AM	City Hall	Meeting of the Board of Health
1918	Jan	30	10:00 AM	City Hall	Meeting of the Board of Health
1918	Feb	15	10:00 AM	City Hall	Meeting of the Board of Health
1918	Feb	28	10:00 AM	City Hall	Meeting of the Board of Health
1918	Mar	15	10:00 AM	City Hall	Meeting of the Board of Health
1918	Mar	30	10:00 AM	City Hall	Meeting of the Board of Health
1918	Apr	15	10:00 AM	City Hall	Meeting of the Board of Health
1918	Apr	30	10:00 AM	City Hall	Meeting of the Board of Health
1918	May	15	10:00 AM	City Hall	Meeting of the Board of Health
1918	May	30	10:00 AM	City Hall	Meeting of the Board of Health
1918	Jun	15	10:00 AM	City Hall	Meeting of the Board of Health
1918	Jun	30	10:00 AM	City Hall	Meeting of the Board of Health
1918	Jul	15	10:00 AM	City Hall	Meeting of the Board of Health
1918	Jul	30	10:00 AM	City Hall	Meeting of the Board of Health
1918	Aug	15	10:00 AM	City Hall	Meeting of the Board of Health
1918	Aug	30	10:00 AM	City Hall	Meeting of the Board of Health
1918	Sep	15	10:00 AM	City Hall	Meeting of the Board of Health
1918	Sep	30	10:00 AM	City Hall	Meeting of the Board of Health
1918	Oct	15	10:00 AM	City Hall	Meeting of the Board of Health
1918	Oct	30	10:00 AM	City Hall	Meeting of the Board of Health
1918	Nov	15	10:00 AM	City Hall	Meeting of the Board of Health
1918	Nov	30	10:00 AM	City Hall	Meeting of the Board of Health
1918	Dec	15	10:00 AM	City Hall	Meeting of the Board of Health
1918	Dec	30	10:00 AM	City Hall	Meeting of the Board of Health



Warm Saucer Falls At Parsons in W. Va.


By The Associated Press
Special Reporters

AP
4-17
7



**Arctic Snow Sappers:
Army Navy Stumped**

THE HISTORY OF THE



1950-1951

1950-1951

1950-1951

1950-1951

1950-1951

1950-1951

1950-1951

2/10/02

+

11.0

1.0

+

1

1.0

4

2

3

5

10

11

12

13

6

7

[Redacted]

[Redacted]

2.

Spokane IDB on 10/17/1944, per [Redacted] 4-14-44

The subject [Redacted] has good quality [Redacted] and [Redacted]
where [Redacted] is that of the [Redacted] of the [Redacted]. It would [Redacted]
[Redacted] [Redacted] [Redacted] [Redacted] [Redacted] [Redacted] [Redacted] [Redacted]
[Redacted] [Redacted] [Redacted] [Redacted] [Redacted] [Redacted] [Redacted] [Redacted]

[Redacted]

1. The first part of the document discusses the importance of maintaining accurate records of all transactions and activities. It emphasizes that proper record-keeping is essential for ensuring transparency and accountability in the organization's operations.


2. The second part of the document outlines the various methods and tools used to collect and analyze data. It highlights the need for consistent and reliable data collection processes to support informed decision-making and strategic planning.

3. The third part of the document focuses on the role of technology in enhancing data management and analysis. It discusses the benefits of using advanced software solutions to streamline data collection, storage, and reporting processes.

4. The fourth part of the document addresses the challenges associated with data management and analysis. It identifies common issues such as data quality, integration, and security, and provides strategies to overcome these challenges.

5. The fifth part of the document discusses the importance of data privacy and security. It emphasizes the need to implement robust security measures to protect sensitive information and ensure compliance with relevant regulations.

6. The sixth part of the document concludes by summarizing the key findings and recommendations. It reiterates the importance of a data-driven approach and provides actionable insights for improving the organization's data management practices.



W/AM: 17: 150
114 3 14 1945
Dobbs, Raymond
"Bill"

AGE 30:

1st Ser

21, 4th 1945

MEMORANDUM, AIR MATER SERVICE ADDRESS AIR Force Base, Wash-
ington DC, D. C.

The following figures, AIR MATER Service, WASH-DISTRICT
44, 4000 1st St, Wash, DC
1945: 1945

Some of the figures by 1945 had, where they had a complete
month's supply, and had been at the station since it was
more complete in the following categories. In compiling this
year's material, we are given in the first direction and based at
the surface and also at the estimated time of arrival in base, and
the location of the supply station. The following figures show
the total.

1	27	50	200
2	72	55	200
3	98	74	250
4	24	200	250
5	88	115	200
6	87	118	175

800 THE OTHER AIR MATER SERVICE.

1 1945
1/4

By T. A. WOOD
W. A. WOOD
LA, CAL. 1945
Signature removed

The first part of the document discusses the importance of maintaining accurate records. It highlights the need for regular updates and the role of technology in streamlining the process. The second section focuses on the challenges faced by organizations in this regard, such as data security and integration. The final part offers practical solutions and best practices to ensure compliance and efficiency.

Category	Item 1	Item 2	Item 3	Item 4	Item 5
Section A	10	20	30	40	50
Section B	15	25	35	45	55
Section C	20	30	40	50	60

By Mr. Tolson, also another copy to Washington DC, 4 4.
Subject: "CIVIL"

4. The main need in investigating activities by citizens is
inclosed as a matter of interest. Consider as to possible involvement
of the "Executive Committee of Information" in regard to the
activity which is being investigated.

5. It is suggested that correspondence be forwarded to the
Secretary, Bureau, Washington DC, 20535, for the Bureau's
records.

FOR THE SPECIAL AGENT

F. O. Tolson
Special Agent in Charge
FBI

By: E. J. Connelley, G. L. Wray
S. E. Wray
Special Agent
Chief Investigator

Special Agent:

Wray, G. L.
Special Agent in Charge
FBI
Special Agent in Charge

SECTION 1

1. Definitions

- a. "Applicant" means any person who has filed an application with the Commission for the purpose of obtaining a license to practice as a professional engineer in this State.
- b. "Board" means the Board of Professional Engineers established by the Commission.

2. The Commission shall have the power to do all things necessary and proper to carry out its duties.

- a. The Commission shall have the power to:
 - (1) make and enforce rules and regulations for the practice of the profession;
 - (2) receive and disburse fees and other moneys;
 - (3) issue licenses to practice;
 - (4) suspend or revoke licenses;
 - (5) take such other action as may be necessary to protect the public interest.
- b. The Commission shall have the power to:
 - (1) receive applications for licensure;
 - (2) examine applicants;
 - (3) issue licenses to qualified applicants;
 - (4) require applicants to take and pass an examination;
 - (5) require applicants to complete a period of practical experience.

3. The Commission shall have the power to do all things necessary and proper to carry out its duties.

- a. The Commission shall have the power to:
 - (1) make and enforce rules and regulations for the practice of the profession;
 - (2) receive and disburse fees and other moneys;
 - (3) issue licenses to practice;
 - (4) suspend or revoke licenses;
 - (5) take such other action as may be necessary to protect the public interest.
- b. The Commission shall have the power to:
 - (1) receive applications for licensure;
 - (2) examine applicants;
 - (3) issue licenses to qualified applicants;
 - (4) require applicants to take and pass an examination;
 - (5) require applicants to complete a period of practical experience.

194 11 10 14- 71 7
197 10 10 141 9 110

1. Date 6 July 57
2. Time 0330
3. Location Fairfield-Graham Air Base, Texas
4. Name of observer Capt James H. Duffield
5. Rank of observer Capt, USAF
6. Address of observer 0330
7. Place of observation Fairfield-Graham AB Base 120° 05' W 30° 15' N
8. Nature of object
9. Distance of object from observer 1/2
10. Time in flight 60 seconds
11. Altitude 10000 ft
12. Speed in terms of air speed indicator
13. Direction of flight Southeast
14. The sun balled from side to side of the field and was side reflected
was stronger from the surface other gave no reflection
15. Sound could not be distinguished due to aircraft in vicinity
16. Type Mark that of a B-29
17. Color Indefinite
18. Shape Indefinite
19. Size Indefinite 0330
20. Appearance unconvincing 0330
21. Size of trails 1/2
22. Nature of trails Short light
23. Altitude of trails 1/2
24. Direction of trails 1/2
25. Point of termination 1/2
26. Remarks (0330) 0330 1/2


DISPATCHED BY 0330
RECEIVED BY 0330
0330 1/2

~~CONFIDENTIAL~~

117 10 11 12 13 14 15 16 17 18 19 20 21 22 23 24 25 26 27 28 29 30 31 32 33 34 35 36 37 38 39 40 41 42 43 44 45 46 47 48 49 50 51 52 53 54 55 56 57 58 59 60 61 62 63 64 65 66 67 68 69 70 71 72 73 74 75 76 77 78 79 80 81 82 83 84 85 86 87 88 89 90 91 92 93 94 95 96 97 98 99 100 101 102 103 104 105 106 107 108 109 110 111 112 113 114 115 116 117 118 119 120 121 122 123 124 125 126 127 128 129 130 131 132 133 134 135 136 137 138 139 140 141 142 143 144 145 146 147 148 149 150 151 152 153 154 155 156 157 158 159 160 161 162 163 164 165 166 167 168 169 170 171 172 173 174 175 176 177 178 179 180 181 182 183 184 185 186 187 188 189 190 191 192 193 194 195 196 197 198 199 200 201 202 203 204 205 206 207 208 209 210 211 212 213 214 215 216 217 218 219 220 221 222 223 224 225 226 227 228 229 230 231 232 233 234 235 236 237 238 239 240 241 242 243 244 245 246 247 248 249 250 251 252 253 254 255 256 257 258 259 260 261 262 263 264 265 266 267 268 269 270 271 272 273 274 275 276 277 278 279 280 281 282 283 284 285 286 287 288 289 290 291 292 293 294 295 296 297 298 299 300 301 302 303 304 305 306 307 308 309 310 311 312 313 314 315 316 317 318 319 320 321 322 323 324 325 326 327 328 329 330 331 332 333 334 335 336 337 338 339 340 341 342 343 344 345 346 347 348 349 350 351 352 353 354 355 356 357 358 359 360 361 362 363 364 365 366 367 368 369 370 371 372 373 374 375 376 377 378 379 380 381 382 383 384 385 386 387 388 389 390 391 392 393 394 395 396 397 398 399 400 401 402 403 404 405 406 407 408 409 410 411 412 413 414 415 416 417 418 419 420 421 422 423 424 425 426 427 428 429 430 431 432 433 434 435 436 437 438 439 440 441 442 443 444 445 446 447 448 449 450 451 452 453 454 455 456 457 458 459 460 461 462 463 464 465 466 467 468 469 470 471 472 473 474 475 476 477 478 479 480 481 482 483 484 485 486 487 488 489 490 491 492 493 494 495 496 497 498 499 500 501 502 503 504 505 506 507 508 509 510 511 512 513 514 515 516 517 518 519 520 521 522 523 524 525 526 527 528 529 530 531 532 533 534 535 536 537 538 539 540 541 542 543 544 545 546 547 548 549 550 551 552 553 554 555 556 557 558 559 560 561 562 563 564 565 566 567 568 569 570 571 572 573 574 575 576 577 578 579 580 581 582 583 584 585 586 587 588 589 590 591 592 593 594 595 596 597 598 599 600 601 602 603 604 605 606 607 608 609 610 611 612 613 614 615 616 617 618 619 620 621 622 623 624 625 626 627 628 629 630 631 632 633 634 635 636 637 638 639 640 641 642 643 644 645 646 647 648 649 650 651 652 653 654 655 656 657 658 659 660 661 662 663 664 665 666 667 668 669 670 671 672 673 674 675 676 677 678 679 680 681 682 683 684 685 686 687 688 689 690 691 692 693 694 695 696 697 698 699 700 701 702 703 704 705 706 707 708 709 710 711 712 713 714 715 716 717 718 719 720 721 722 723 724 725 726 727 728 729 730 731 732 733 734 735 736 737 738 739 740 741 742 743 744 745 746 747 748 749 750 751 752 753 754 755 756 757 758 759 760 761 762 763 764 765 766 767 768 769 770 771 772 773 774 775 776 777 778 779 780 781 782 783 784 785 786 787 788 789 790 791 792 793 794 795 796 797 798 799 800 801 802 803 804 805 806 807 808 809 810 811 812 813 814 815 816 817 818 819 820 821 822 823 824 825 826 827 828 829 830 831 832 833 834 835 836 837 838 839 840 841 842 843 844 845 846 847 848 849 850 851 852 853 854 855 856 857 858 859 860 861 862 863 864 865 866 867 868 869 870 871 872 873 874 875 876 877 878 879 880 881 882 883 884 885 886 887 888 889 890 891 892 893 894 895 896 897 898 899 900 901 902 903 904 905 906 907 908 909 910 911 912 913 914 915 916 917 918 919 920 921 922 923 924 925 926 927 928 929 930 931 932 933 934 935 936 937 938 939 940 941 942 943 944 945 946 947 948 949 950 951 952 953 954 955 956 957 958 959 960 961 962 963 964 965 966 967 968 969 970 971 972 973 974 975 976 977 978 979 980 981 982 983 984 985 986 987 988 989 990 991 992 993 994 995 996 997 998 999 1000

CONFIDENTIAL

4-17-64
100 87



100 100

100 100

[REDACTED]

UNCLASSIFIED

Document No. 1 - Periodicals (1945) - 1945/1946

This document contains information which is classified "Secret" and "Confidential" and the disclosure of its contents to unauthorized persons could be injurious to the national defense. It is classified "Secret" and "Confidential" in accordance with the provisions of Executive Order 11652, dated 11/16/68, and the provisions of the Atomic Energy Act of 1954, as amended, which require the protection of information which is classified "Secret" and "Confidential" and the disclosure of which could be injurious to the national defense.

UNCLASSIFIED

[REDACTED]

RESEARCH REPORT

1. Introduction

The first part of the report is devoted to a study of the properties of the function $f(x)$ defined by the equation $f(x) = x^2 + 2x + 1$. It is shown that $f(x)$ is a polynomial function of degree 2, and that its graph is a parabola opening upwards with its vertex at $(-1, 0)$. The function is also shown to be symmetric about the line $x = -1$.

2. The generalization of the results of the previous section

a. The function $f(x) = x^2 + 2x + 1$ is a special case of the more general function $f(x) = x^2 + 2ax + a^2$, where a is any real number. The graph of this function is a parabola opening upwards with its vertex at $(-a, 0)$. The function is symmetric about the line $x = -a$.

b. The function $f(x) = x^2 + 2ax + a^2$ is a special case of the more general function $f(x) = x^2 + 2ax + a^2 + c$, where c is any real number. The graph of this function is a parabola opening upwards with its vertex at $(-a, c)$. The function is symmetric about the line $x = -a$.

3. Generalization of the results of the previous section

a. The function $f(x) = x^2 + 2ax + a^2 + c$ is a special case of the more general function $f(x) = x^2 + 2ax + a^2 + c + d(x - a)^2$, where d is any real number. The graph of this function is a parabola opening upwards with its vertex at $(-a, c)$. The function is symmetric about the line $x = -a$.

b. The function $f(x) = x^2 + 2ax + a^2 + c + d(x - a)^2$ is a special case of the more general function $f(x) = x^2 + 2ax + a^2 + c + d(x - a)^2 + e(x - a)^3$, where e is any real number. The graph of this function is a cubic curve with its local maximum at $(-a, c)$. The function is symmetric about the line $x = -a$.

67 2%

8

6

11

2

77

[REDACTED]

2


[REDACTED]

SECRET 4877a

Internal use - Military Personnel - 1 May 1962

Keep the status of all available items marked "1"
in appropriate copies for this section.
Policy will be same as for items in
any other copy, unless it is stated on the production.

[REDACTED]



1870

1871

1872

1873

1874

1875

1876

1877

1878

1879

1880

1881

1882

1883

1884

1885

1886

1887

1888

1889

1890

1891

1892

1893

1894

1895

1896

1897

1898

1899

1900

THE UNIVERSITY OF MICHIGAN LIBRARY

1. Introduction

The first part of the report is devoted to a description of the experimental apparatus and the method of measurement. The results of the measurements are given in Table I.

The second part of the report is devoted to a discussion of the results of the measurements. It is shown that the results are in good agreement with the theoretical predictions.

2. Description of the experimental apparatus

The experimental apparatus consists of a vacuum chamber of diameter 10 cm, in which a cylindrical cathode of diameter 5 cm and length 10 cm is mounted. The anode is a thin wire of diameter 0.1 mm, positioned at a distance of 2 mm from the cathode.

The cathode is connected to a high voltage source, and the anode is connected to ground. The current through the cathode is measured by a microammeter.

The results of the measurements are given in Table I. It is seen that the current increases with increasing voltage, and that the current is independent of the distance between the cathode and the anode.

3. Discussion of the results of the measurements

The results of the measurements are in good agreement with the theoretical predictions. It is shown that the current is independent of the distance between the cathode and the anode, which is in agreement with the theory of space charge limited flow.

The theoretical predictions are based on the assumption that the cathode is a perfect emitter of electrons. It is shown that the results are in good agreement with the theoretical predictions, which is in agreement with the theory of space charge limited flow.

16



JHDJESF180 6,37 c.

0	-	MI	0	U	by	=	2	212	115!	
2										
4	E									
	mi									
11		370								
12										
		E	IC	blended						
10	2									
11										
12										
13										
14										

MA, 1971, 110, from (10, 11, 12)



110 = 11074

From document to read if not listed
to check character object

Section 101

Section 101

1. The following information is being furnished to you for your information and is not to be used for any other purpose.

2. The information is being furnished to you for your information and is not to be used for any other purpose.

3. The information is being furnished to you for your information and is not to be used for any other purpose.

4. The information is being furnished to you for your information and is not to be used for any other purpose.

Section 101

1. The following information is being furnished to you for your information and is not to be used for any other purpose.

2. The information is being furnished to you for your information and is not to be used for any other purpose.

3. The information is being furnished to you for your information and is not to be used for any other purpose.

4. The information is being furnished to you for your information and is not to be used for any other purpose.

1. The following information is being furnished to you for your information and is not to be used for any other purpose.

2. The information is being furnished to you for your information and is not to be used for any other purpose.

3. The information is being furnished to you for your information and is not to be used for any other purpose.

4. The information is being furnished to you for your information and is not to be used for any other purpose.

1. The following information is being furnished to you for your information and is not to be used for any other purpose.

2. The information is being furnished to you for your information and is not to be used for any other purpose.

3. The information is being furnished to you for your information and is not to be used for any other purpose.

4. The information is being furnished to you for your information and is not to be used for any other purpose.

Section 101

1. The following information is being furnished to you for your information and is not to be used for any other purpose.

2. The information is being furnished to you for your information and is not to be used for any other purpose.

3. The information is being furnished to you for your information and is not to be used for any other purpose.

4. The information is being furnished to you for your information and is not to be used for any other purpose.

6 PF 4/11

[REDACTED]

1477 1000 3 400 4

1000000 5000 440 300000

10000 4 7 100

DATE 7 TO 8770

10000 1000 10000 1000 10

1000 1000 1000 1000

1000 1000 1000 1000

1000 1000 1000 1000

1000 1000 1000 1000

1000 1000 1000 1000

1000 1000 1000 1000

1000 1000 1000 1000

1000 1000 1000 1000

1000 1000 1000 1000

1000 1000 1000 1000

1000 1000 1000 1000

1000 1000 1000 1000

1000 1000 1000 1000

1000 1000 1000 1000

1000 1000 1000 1000


1000 1000 1000 1000

1000 1000 1000 1000

1000 1000 1000 1000

QUEST A AND B LINE...
QUEST C AND D LINE...
QUEST E AND F LINE...
QUEST G AND H LINE...
QUEST I AND J LINE...
QUEST K AND L LINE...
QUEST M AND N LINE...
QUEST O AND P LINE...
QUEST Q AND R LINE...
QUEST S AND T LINE...
QUEST U AND V LINE...
QUEST W AND X LINE...
QUEST Y AND Z LINE...

[REDACTED]



XXXXXXXXXX

There is no direct microscopic confirmation for this
finding.

On previous images of the incident, but in every
image, the subject revealed in the image (frankly) was not seen
again as the previous one and that it appeared to be a black
mark on the left of the image, possibly by the position
of the nose of the man.

It appears as general, not unusual, but in the picture
but the subject was (frankly) revealed in the image (frankly)
subject was not seen in the image. The crystal of the eye
the subject appeared to be dark, but the subject was not
evident. The subject's face on the image is clearly visible
for the eye, showed the subject's facial characteristics in the
reflection.

It is further noted that the subject (possibly)
subject is the subject of previous work stated that the subject
subject was not seen in the image. The subject was not seen
of the subject. It is stated that the subject was not seen
subject. The subject of the subject is not seen in the image.

XXXXXXXXXX





The first part of the document discusses the importance of maintaining accurate records of all transactions. It emphasizes that every entry, no matter how small, should be recorded to ensure the integrity of the financial statements. This includes not only sales and purchases but also expenses and income.

The second part of the document provides a detailed breakdown of the accounting cycle. It outlines the ten steps involved in the process, from identifying the accounting entity to preparing financial statements. Each step is explained in detail, with examples provided to illustrate the concepts.

The third part of the document discusses the various types of accounts used in accounting. It categorizes accounts into assets, liabilities, equity, revenue, and expense accounts. It also explains how these accounts are used to record transactions and how they are balanced at the end of each period.

The fourth part of the document discusses the importance of the double-entry system. It explains how every transaction affects two or more accounts in a way that keeps the accounting equation in balance. This system is essential for ensuring the accuracy of the financial records.

The fifth part of the document discusses the various methods used to record transactions. It compares the journal method, the ledger method, and the T-account method. It also discusses the advantages and disadvantages of each method.

The sixth part of the document discusses the importance of the closing process. It explains how the temporary accounts (revenue, expense, and dividend) are closed to the permanent accounts (assets, liabilities, and equity) at the end of each period. This process is essential for preparing the financial statements for the next period.

The seventh part of the document discusses the various types of errors that can occur in accounting. It explains how these errors can be identified and corrected. It also discusses the importance of maintaining a good system of internal controls to prevent errors and fraud.

The eighth part of the document discusses the various types of financial statements. It explains how the balance sheet, income statement, and statement of owner's equity are prepared and how they are used to provide information to the users of the financial statements.

The ninth part of the document discusses the various types of accounting systems. It compares the manual system, the computerized system, and the hybrid system. It also discusses the advantages and disadvantages of each system.

The tenth part of the document discusses the various types of accounting software. It explains how these software packages are used to automate the accounting process and how they can improve the accuracy and efficiency of the financial records.

104-108

DATE	DESCRIPTION	AMOUNT	INITIALS	REMARKS
10/15/64
10/16/64
10/17/64
10/18/64
10/19/64
10/20/64
10/21/64
10/22/64
10/23/64
10/24/64
10/25/64
10/26/64
10/27/64
10/28/64
10/29/64
10/30/64
10/31/64
TOTAL				

By Maj. Gen. J. B. ...
Ref: ...

In the form used in interviewing witnesses the findings to be included as a matter of interest. Except as to specific instances of the "General History of Information" to report to the ...

3. In the enclosed ... forwarded to the ...

FOR THE DIRECTOR'S INFO.

I ...
...
"MI"

...
...
...
...

...

...
...
...
...

RESEARCH REPORT

1. Administration

a. Page numbers
101, 102, 103, 104, 105, 106, 107, 108, 109, 110, 111, 112, 113, 114, 115, 116, 117, 118, 119, 120, 121, 122, 123, 124, 125, 126, 127, 128, 129, 130, 131, 132, 133, 134, 135, 136, 137, 138, 139, 140, 141, 142, 143, 144, 145, 146, 147, 148, 149, 150, 151, 152, 153, 154, 155, 156, 157, 158, 159, 160, 161, 162, 163, 164, 165, 166, 167, 168, 169, 170, 171, 172, 173, 174, 175, 176, 177, 178, 179, 180, 181, 182, 183, 184, 185, 186, 187, 188, 189, 190, 191, 192, 193, 194, 195, 196, 197, 198, 199, 200, 201, 202, 203, 204, 205, 206, 207, 208, 209, 210, 211, 212, 213, 214, 215, 216, 217, 218, 219, 220, 221, 222, 223, 224, 225, 226, 227, 228, 229, 230, 231, 232, 233, 234, 235, 236, 237, 238, 239, 240, 241, 242, 243, 244, 245, 246, 247, 248, 249, 250, 251, 252, 253, 254, 255, 256, 257, 258, 259, 260, 261, 262, 263, 264, 265, 266, 267, 268, 269, 270, 271, 272, 273, 274, 275, 276, 277, 278, 279, 280, 281, 282, 283, 284, 285, 286, 287, 288, 289, 290, 291, 292, 293, 294, 295, 296, 297, 298, 299, 300, 301, 302, 303, 304, 305, 306, 307, 308, 309, 310, 311, 312, 313, 314, 315, 316, 317, 318, 319, 320, 321, 322, 323, 324, 325, 326, 327, 328, 329, 330, 331, 332, 333, 334, 335, 336, 337, 338, 339, 340, 341, 342, 343, 344, 345, 346, 347, 348, 349, 350, 351, 352, 353, 354, 355, 356, 357, 358, 359, 360, 361, 362, 363, 364, 365, 366, 367, 368, 369, 370, 371, 372, 373, 374, 375, 376, 377, 378, 379, 380, 381, 382, 383, 384, 385, 386, 387, 388, 389, 390, 391, 392, 393, 394, 395, 396, 397, 398, 399, 400, 401, 402, 403, 404, 405, 406, 407, 408, 409, 410, 411, 412, 413, 414, 415, 416, 417, 418, 419, 420, 421, 422, 423, 424, 425, 426, 427, 428, 429, 430, 431, 432, 433, 434, 435, 436, 437, 438, 439, 440, 441, 442, 443, 444, 445, 446, 447, 448, 449, 450, 451, 452, 453, 454, 455, 456, 457, 458, 459, 460, 461, 462, 463, 464, 465, 466, 467, 468, 469, 470, 471, 472, 473, 474, 475, 476, 477, 478, 479, 480, 481, 482, 483, 484, 485, 486, 487, 488, 489, 490, 491, 492, 493, 494, 495, 496, 497, 498, 499, 500, 501, 502, 503, 504, 505, 506, 507, 508, 509, 510, 511, 512, 513, 514, 515, 516, 517, 518, 519, 520, 521, 522, 523, 524, 525, 526, 527, 528, 529, 530, 531, 532, 533, 534, 535, 536, 537, 538, 539, 540, 541, 542, 543, 544, 545, 546, 547, 548, 549, 550, 551, 552, 553, 554, 555, 556, 557, 558, 559, 560, 561, 562, 563, 564, 565, 566, 567, 568, 569, 570, 571, 572, 573, 574, 575, 576, 577, 578, 579, 580, 581, 582, 583, 584, 585, 586, 587, 588, 589, 590, 591, 592, 593, 594, 595, 596, 597, 598, 599, 600, 601, 602, 603, 604, 605, 606, 607, 608, 609, 610, 611, 612, 613, 614, 615, 616, 617, 618, 619, 620, 621, 622, 623, 624, 625, 626, 627, 628, 629, 630, 631, 632, 633, 634, 635, 636, 637, 638, 639, 640, 641, 642, 643, 644, 645, 646, 647, 648, 649, 650, 651, 652, 653, 654, 655, 656, 657, 658, 659, 660, 661, 662, 663, 664, 665, 666, 667, 668, 669, 670, 671, 672, 673, 674, 675, 676, 677, 678, 679, 680, 681, 682, 683, 684, 685, 686, 687, 688, 689, 690, 691, 692, 693, 694, 695, 696, 697, 698, 699, 700, 701, 702, 703, 704, 705, 706, 707, 708, 709, 710, 711, 712, 713, 714, 715, 716, 717, 718, 719, 720, 721, 722, 723, 724, 725, 726, 727, 728, 729, 730, 731, 732, 733, 734, 735, 736, 737, 738, 739, 740, 741, 742, 743, 744, 745, 746, 747, 748, 749, 750, 751, 752, 753, 754, 755, 756, 757, 758, 759, 760, 761, 762, 763, 764, 765, 766, 767, 768, 769, 770, 771, 772, 773, 774, 775, 776, 777, 778, 779, 780, 781, 782, 783, 784, 785, 786, 787, 788, 789, 790, 791, 792, 793, 794, 795, 796, 797, 798, 799, 800, 801, 802, 803, 804, 805, 806, 807, 808, 809, 810, 811, 812, 813, 814, 815, 816, 817, 818, 819, 820, 821, 822, 823, 824, 825, 826, 827, 828, 829, 830, 831, 832, 833, 834, 835, 836, 837, 838, 839, 840, 841, 842, 843, 844, 845, 846, 847, 848, 849, 850, 851, 852, 853, 854, 855, 856, 857, 858, 859, 860, 861, 862, 863, 864, 865, 866, 867, 868, 869, 870, 871, 872, 873, 874, 875, 876, 877, 878, 879, 880, 881, 882, 883, 884, 885, 886, 887, 888, 889, 890, 891, 892, 893, 894, 895, 896, 897, 898, 899, 900, 901, 902, 903, 904, 905, 906, 907, 908, 909, 910, 911, 912, 913, 914, 915, 916, 917, 918, 919, 920, 921, 922, 923, 924, 925, 926, 927, 928, 929, 930, 931, 932, 933, 934, 935, 936, 937, 938, 939, 940, 941, 942, 943, 944, 945, 946, 947, 948, 949, 950, 951, 952, 953, 954, 955, 956, 957, 958, 959, 960, 961, 962, 963, 964, 965, 966, 967, 968, 969, 970, 971, 972, 973, 974, 975, 976, 977, 978, 979, 980, 981, 982, 983, 984, 985, 986, 987, 988, 989, 990, 991, 992, 993, 994, 995, 996, 997, 998, 999, 1000

b.
... ..
... ..

2. Experimental Design

a.
... ..
... ..

b.
... ..
... ..

c.
... ..
... ..

3. Statistical Analysis

a.
... ..
... ..

b.
... ..
... ..




Fig. 1. Relationship between the number of eggs per female and the number of eggs per egg.

where N is the number of eggs per female, E is the number of eggs per egg.

From the above we can see that the number of eggs per egg decreases as the number of eggs per female increases.

Let us now consider the relationship between the number of eggs per female and the number of eggs per egg when the number of eggs per female is constant.

Let us assume that the number of eggs per female is constant and equal to N .

Then the number of eggs per egg is given by the following equation:

$$E = \frac{N}{N} = 1$$

Thus, when the number of eggs per female is constant, the number of eggs per egg is always equal to 1.

Let us now consider the relationship between the number of eggs per female and the number of eggs per egg when the number of eggs per egg is constant.

Let us assume that the number of eggs per egg is constant and equal to E .

Then the number of eggs per female is given by the following equation:

$$N = \frac{N}{E} = N$$

Thus, when the number of eggs per egg is constant, the number of eggs per female is always equal to N .


TOP SECRET

SECRETARY - Mr. Tolson, Washington, July 10, 1961

This document is to contain information concerning the photographs prepared by the staff of the Department of Defense, and to be used in the future to identify the individuals who are the subjects of such photographs. The photographs are to be identified by the name of the individual, the name of the organization, and the name of the position held by the individual. The photographs are to be identified by the name of the individual, the name of the organization, and the name of the position held by the individual.

TOP SECRET





10
11
12
13
14
15
16
17
18
19
20
21
22
23
24
25
26
27
28
29
30
31
32
33
34
35
36
37
38
39
40
41
42
43
44
45
46
47
48
49
50
51
52
53
54
55
56
57
58
59
60
61
62
63
64
65
66
67
68
69
70
71
72
73
74
75
76
77
78
79
80
81
82
83
84
85
86
87
88
89
90
91
92
93
94
95
96
97
98
99
100

[The main body of the page is extremely blurry and illegible. It appears to contain several paragraphs of text, but the characters are too out of focus to be transcribed.]

[The right-hand side of the page is also very blurry and illegible, possibly containing a margin or a list of items.]

The first part of the document discusses the importance of maintaining accurate records of all transactions. It emphasizes that every entry should be clearly documented, including the date, amount, and purpose of the transaction. This ensures transparency and allows for easy reconciliation of accounts.

In addition, the document outlines the procedures for handling discrepancies. If there is a difference between the recorded amount and the actual amount received or paid, it is crucial to investigate the cause immediately. This could be due to a clerical error, a missing receipt, or a miscommunication. Once the cause is identified, the records should be corrected accordingly.

The document also provides guidelines for the frequency of audits. Regular audits are essential to ensure the accuracy of the financial records. It suggests that audits should be conducted at least once a month, with more frequent audits for larger accounts or those with high transaction volumes.

Finally, the document stresses the importance of confidentiality. Financial records often contain sensitive information, and it is vital to ensure that this information is protected from unauthorized access. This can be achieved through secure storage methods and strict access controls.

UNCLASSIFIED

10-10-68

TO: SAC, NEW YORK
FROM: SAC, PHOENIX (100-100000)

RE: JAMES EARL RAY, AKA
 [Illegible text follows, appearing to be a list or set of notes with various names and dates, including 'JAMES EARL RAY', '10-10-68', '10-11-68', '10-12-68', '11-1-68', '11-2-68', '11-3-68', '11-4-68', '11-5-68', '11-6-68', '11-7-68', '11-8-68', '11-9-68', '11-10-68', '11-11-68', '11-12-68', '12-1-68', '12-2-68', '12-3-68', '12-4-68', '12-5-68', '12-6-68', '12-7-68', '12-8-68', '12-9-68', '12-10-68', '12-11-68', '12-12-68']

100-100000

UNCLASSIFIED

2/20/74

JUN 20 1968

100-100000

MEMORANDUM FOR THE DIRECTOR, FBI

TO: SAC, MEMPHIS (100-100000)
FROM: SAC, MOBILE (100-100000)

RE: [REDACTED] - [REDACTED]

On 6/18/68, [REDACTED] advised that [REDACTED] had been [REDACTED] in [REDACTED] on 6/17/68.

[REDACTED] advised that [REDACTED] had been [REDACTED] in [REDACTED] on 6/17/68.

[REDACTED]

[REDACTED]

[REDACTED]

[REDACTED]

[REDACTED]

[REDACTED]

[REDACTED]

100-100000

[REDACTED]

UNCLASSIFIED

Report for the United States Department of Justice, dated 1951
 1000 1000 1000

Microfilm is made of the original letter dated 8 July 1951. The microfilm is made of the original letter and the photostatic copy of the original letter.

It is noted by the original copy of the original letter that the original letter is made of the original letter and the photostatic copy of the original letter.

1000 1000

1000 1000

1000 1000

1000 1000

It is noted that the original letter is made of the original letter and the photostatic copy of the original letter.

1000 1000
 1000 1000
 1000 1000

1000 1000
 1000 1000
 1000 1000

1000 1000
 1000 1000
 1000 1000



GREEN-LEFT

March 3 1964

- 1. Name of subject [redacted]
- 2. Address of subject [redacted]
- 3. Date of birth [redacted]
- 4. Occupation of subject [redacted]
- 5. Address of subject [redacted]
- 6. Nature of subject [redacted]
- 7. Character of subject [redacted]
- 8. Date of birth [redacted]
- 9. Address of subject [redacted]
- 10. Date of birth [redacted]
- 11. Address of subject [redacted]
- 12. Date of birth [redacted]
- 13. Address of subject [redacted]
- 14. Date of birth [redacted]
- 15. Address of subject [redacted]
- 16. Date of birth [redacted]
- 17. Address of subject [redacted]
- 18. Date of birth [redacted]
- 19. Address of subject [redacted]
- 20. Date of birth [redacted]
- 21. Address of subject [redacted]
- 22. Date of birth [redacted]
- 23. Address of subject [redacted]
- 24. Date of birth [redacted]
- 25. Address of subject [redacted]
- 26. Date of birth [redacted]
- 27. Address of subject [redacted]
- 28. Date of birth [redacted]
- 29. Address of subject [redacted]
- 30. Date of birth [redacted]
- 31. Address of subject [redacted]
- 32. Date of birth [redacted]
- 33. Address of subject [redacted]
- 34. Date of birth [redacted]
- 35. Address of subject [redacted]
- 36. Date of birth [redacted]
- 37. Address of subject [redacted]
- 38. Date of birth [redacted]
- 39. Address of subject [redacted]
- 40. Date of birth [redacted]
- 41. Address of subject [redacted]
- 42. Date of birth [redacted]
- 43. Address of subject [redacted]
- 44. Date of birth [redacted]
- 45. Address of subject [redacted]
- 46. Date of birth [redacted]
- 47. Address of subject [redacted]
- 48. Date of birth [redacted]
- 49. Address of subject [redacted]
- 50. Date of birth [redacted]
- 51. Address of subject [redacted]
- 52. Date of birth [redacted]
- 53. Address of subject [redacted]
- 54. Date of birth [redacted]
- 55. Address of subject [redacted]
- 56. Date of birth [redacted]
- 57. Address of subject [redacted]
- 58. Date of birth [redacted]
- 59. Address of subject [redacted]
- 60. Date of birth [redacted]
- 61. Address of subject [redacted]
- 62. Date of birth [redacted]
- 63. Address of subject [redacted]
- 64. Date of birth [redacted]
- 65. Address of subject [redacted]
- 66. Date of birth [redacted]
- 67. Address of subject [redacted]
- 68. Date of birth [redacted]
- 69. Address of subject [redacted]
- 70. Date of birth [redacted]
- 71. Address of subject [redacted]
- 72. Date of birth [redacted]
- 73. Address of subject [redacted]
- 74. Date of birth [redacted]
- 75. Address of subject [redacted]
- 76. Date of birth [redacted]
- 77. Address of subject [redacted]
- 78. Date of birth [redacted]
- 79. Address of subject [redacted]
- 80. Date of birth [redacted]
- 81. Address of subject [redacted]
- 82. Date of birth [redacted]
- 83. Address of subject [redacted]
- 84. Date of birth [redacted]
- 85. Address of subject [redacted]
- 86. Date of birth [redacted]
- 87. Address of subject [redacted]
- 88. Date of birth [redacted]
- 89. Address of subject [redacted]
- 90. Date of birth [redacted]
- 91. Address of subject [redacted]
- 92. Date of birth [redacted]
- 93. Address of subject [redacted]
- 94. Date of birth [redacted]
- 95. Address of subject [redacted]
- 96. Date of birth [redacted]
- 97. Address of subject [redacted]
- 98. Date of birth [redacted]
- 99. Address of subject [redacted]
- 100. Date of birth [redacted]

CONFIDENTIAL
NO FOREIGN DISSEM
NO UNCLASSIFIED DISSEM

[redacted]

ANNALS 1910

I. Administration

A. 1910-1911

1. The year 1910-1911 was marked by the death of the President, the resignation of the Secretary, and the election of a new President.

B. 1911-1912

2. The year 1911-1912 was marked by the death of the President, the resignation of the Secretary, and the election of a new President.

II. General Administration

A. 1910-1911

3. The year 1910-1911 was marked by the death of the President, the resignation of the Secretary, and the election of a new President.

B. 1911-1912

4. The year 1911-1912 was marked by the death of the President, the resignation of the Secretary, and the election of a new President.

C. 1912-1913

5. The year 1912-1913 was marked by the death of the President, the resignation of the Secretary, and the election of a new President.

III. Special Administration

A. 1910-1911

6. The year 1910-1911 was marked by the death of the President, the resignation of the Secretary, and the election of a new President.

B. 1911-1912

7. The year 1911-1912 was marked by the death of the President, the resignation of the Secretary, and the election of a new President.

8. The year 1911-1912 was marked by the death of the President, the resignation of the Secretary, and the election of a new President.

PROBABLE RESEARCH

DATE TO GROUP	SPECIALS
<p>1. 10/17</p>	<p>2. 10/17</p>
<p>3. 10/17</p>	<p>4. 10/17</p>
<p>5. 10/17</p>	<p>6. 10/17</p>
<p>7. 10/17</p>	<p>8. 10/17</p>
<p>9. 10/17</p>	<p>10. 10/17</p>
<p>11. 10/17</p>	<p>12. 10/17</p>
<p>13. 10/17</p>	<p>14. 10/17</p>
<p>15. 10/17</p>	<p>16. 10/17</p>
<p>17. 10/17</p>	<p>18. 10/17</p>
<p>19. 10/17</p>	<p>20. 10/17</p>
<p>21. 10/17</p>	<p>22. 10/17</p>
<p>23. 10/17</p>	<p>24. 10/17</p>
<p>25. 10/17</p>	<p>26. 10/17</p>

10 11 12 13 14 15 16 17 18 19 20 21 22 23 24 25 26

1415

A B

1415

1415

WAS A . . . OF THE . . .
FROM THE ABOVE INFORMATION THE LA . . .
TO BE THE MAIN . . .

CONFIDENTIAL

FILE FOR REVIEW IN RELY TO THE . . . PD ALLIANCE . . . THE . . .
Possession of the . . . PD . . . TO BE PRACTICAL . . .
ONE . . . OF THE
APPARATUS CONSTRUCTION OF
CONSTRUCTION AND USED HAS MADE IN . . . OF ABOVE CONCERN AND
TYPICAL FROM
RESIDENT AGENT
OFFICE
[170]
REPORT OF INVESTIGATION

U

9840

FILE

CONFIDENTIAL

██████████
HEADQUARTERS
AIR TRAINING COMMAND

UNCLASSIFIED

210000Z JULY 1947
SECRETARY, USAF

BT

AMEMB WASH DC

1 JULY 1947

SUBJECT: TRANSMISSION of Summary of Interview

TO: Commanding General
Army Air Force
Headquarters USAF, D C.
ATTENTION: SAC/AF-2

Reference is made to TPO F 107, Headquarters, Air Training Command, dated 22 July 1947.

The enclosed Summary of Interview, subject, 'Flying Club Found in Newspaper, Louisville, Kentucky, 231 Training Command, dated 22 July 1947' and release are submitted for your information.

For the commanding General:

1 Encls
2 Summary of Interview
3 2 photos Flying Club

WILLIAM W. FORD
Lt Colonel, USAF
AFSA 0001, 4-C

RECEIVED
JUL 23 1947

8
200
100

██████████

[REDACTED]

[REDACTED]

[REDACTED]

[REDACTED]

[REDACTED]

[REDACTED]

[REDACTED]

[REDACTED]

THIS CASE INCLUDES

three (3) Photos





1 1

Journal of the American Medical Association

Vol. 260, No. 17, May 14, 1988



Methoden

1.

a)

... ..
... ..
... ..
... ..

b)

... ..
... ..
... ..

2.

a)

... ..
... ..
... ..
... ..

b)

... ..
... ..
... ..

c)

... ..
... ..
... ..

3.

a)

... ..
... ..
... ..

... ..

... ..
... ..
... ..

12

FEDERAL BUREAU OF INVESTIGATION

Date

7 2007 1643
4 7-1-01
- 1145 0000 8 1430 0000

Case Title, Title
of the subject
Name
Address
City
State
Zip

11
12
13
14
15
16
17
18
19
20
21
22
23
24
25
26
27
28
29
30

1
2
3
4
5
6
7
8
9
10
11
12
13
14
15
16
17
18
19
20
21
22
23
24
25
26
27
28
29
30

William S. Sullivan
Special Agent in Charge

SEARCH conducted by [redacted] through [redacted] files 8900440 of 8/87 and returned report. [redacted] position had previously been occupied by [redacted] (798 + 201000000) position. For [redacted] records: [redacted] to [redacted] [redacted] and disappeared.

(113 0000 8 1430 0000)



Fig. 1. Relationship between the number of eggs per female (N) and the number of eggs per egg (E) for a population of 10 females. The number of eggs per egg is $E = 10/N$.

of 10 females. The number of eggs per egg is $E = 10/N$.

Figure 1 shows that the number of eggs per egg is inversely proportional to the number of eggs per female. The number of eggs per egg is 10 when there is 1 egg per female, and it is 1 when there are 10 eggs per female.

The number of eggs per egg is 5 when there are 2 eggs per female, and it is 2 when there are 5 eggs per female. The number of eggs per egg is 3.33 when there are 3 eggs per female, and it is 1.67 when there are 6 eggs per female.

The number of eggs per egg is 2.5 when there are 4 eggs per female, and it is 1.43 when there are 7 eggs per female. The number of eggs per egg is 2 when there are 5 eggs per female, and it is 1.25 when there are 8 eggs per female.

The number of eggs per egg is 1.67 when there are 6 eggs per female, and it is 1.11 when there are 9 eggs per female. The number of eggs per egg is 1.43 when there are 7 eggs per female, and it is 1 when there are 10 eggs per female.

The number of eggs per egg is 1.25 when there are 8 eggs per female, and it is 1 when there are 10 eggs per female. The number of eggs per egg is 1.11 when there are 9 eggs per female, and it is 1 when there are 10 eggs per female.

The number of eggs per egg is 1 when there are 10 eggs per female, and it is 1 when there are 10 eggs per female. The number of eggs per egg is 1 when there are 10 eggs per female, and it is 1 when there are 10 eggs per female.

10/10/58

Dtd 20/9 1958

1. Time Between 1200 and 1300 hours EST
2. Location 1 mile east of Lakeland, Fla
3. Name of observer Mr. [REDACTED]
4. Length of observation 4 1/2 hours previously on-duty
 number vehicle 1958 Ford 1/2 ton pickup in U. S. Army
5. License of observer 44-123456789, Lakeland, Fla
7. Place of observation 1 mile east of Lakeland, Fla ground
8. Subject 1958 Ford 5
9. Position of object from observer 1/2 mi on side
10. Time of day 15-30 minutes
11. Initial between 1200 to 1,300 H
12. Speed very fast
13. Direction of flight N/E upward
 Name checked 1958 Ford in just a few seconds
14. Type nothing when seemed to stop with a bang at 1000
 drill holes
15. Size 8'x
16. Color yellowish
17. Shape 8'x6' [REDACTED] (see summary photograph
 attached)
18. Color of object 1/2 H
19. [REDACTED] distinctive plastic appearance
20. Remarks Initial 2/3
 - nothing clear with unusual streak
 - [REDACTED] 2/3
 21. [REDACTED] photograph
 - checked out of sight
 name [REDACTED]

10-10-58
 14-10-58
 15-10-58
 16-10-58
 17-10-58
 18-10-58
 19-10-58
 20-10-58

20

[REDACTED]

[REDACTED]

They walking on H. W. Highway 444 p. 417 17 as approximately 11:00
of January 1951. Between 2:00 and 3:00 hours observer's attention was
attracted by a grouping which seemed to him like a school of
the very large objects going upward from 5,000 ft to approximately 25,000 ft
in just a few seconds (duration 15-20). They were appearing somewhat and
to be moving upward as they appeared in flight. He recalls they per-
sisted from his view (first sighting, [REDACTED] he observed [REDACTED] as they left
of the horizon and an additional [REDACTED] on the [REDACTED] which he recalled as in
the fall. The objects did not have wings and they seemed to him they were jet
jets. It appeared to him that the landing jet for [REDACTED] [REDACTED] was
leading the four other [REDACTED] objects.

NOTE: [REDACTED] a total of [REDACTED] in the [REDACTED] [REDACTED] in [REDACTED] on [REDACTED],
(See file)

REMARKS: [REDACTED]
[REDACTED]
[REDACTED] [REDACTED] of [REDACTED]
[REDACTED] claimed that he belonged to an [REDACTED]
organization.

Classification of records: [REDACTED] of [REDACTED] 478

[REDACTED]

[REDACTED]

UNCLASSIFIED

He is curving and tall and has his description in as follows
Height 5'10"; weight 160 lbs., black wavy hair blue eyes; slender
build in every appearance.

A [REDACTED] had employment with [REDACTED]
[REDACTED]
[REDACTED]
[REDACTED] of [REDACTED] and [REDACTED] [REDACTED] was also [REDACTED] [REDACTED]
[REDACTED] that [REDACTED] [REDACTED] and [REDACTED] by [REDACTED] [REDACTED] [REDACTED].

Foreign References

None

Distribution

2 - [REDACTED] [REDACTED]
1 - [REDACTED] [REDACTED]

Including
of names of information
0 3

The first section discusses the importance of maintaining accurate records of all transactions. It is essential to ensure that every entry is properly documented and verified. This process helps in identifying any discrepancies or errors early on, preventing them from escalating into larger issues. Regular audits and reconciliations are key to maintaining the integrity of the financial data.

Secondly, it is crucial to establish a clear and consistent accounting policy. This policy should outline the methods used for recording and reporting financial information. Consistency in the application of these methods is vital for providing reliable and comparable financial statements over time.

Another important aspect is the segregation of duties. This involves assigning different responsibilities to different individuals to reduce the risk of fraud and errors. For example, the person responsible for recording transactions should not be the same person responsible for approving them.

Finally, it is important to stay updated with the latest accounting standards and regulations. The accounting profession is constantly evolving, and staying current ensures that the organization's financial reporting remains compliant and accurate.

Continued on page 124

[REDACTED]
UNCLASSIFIED

REF 800.88 134 July 877 sec 101 4-10-68 103
HEADQUARTERS STRATEGIC AIR COMMAND Andrews Field Washington
DC D. C.

Commanding General Army Air Forces, Panhandle

Army Air Command 35


AIR 1/10

10
 11
 12
 13
 14
 15
 16
 17
 18
 19
 20
 21
 22
 23
 24
 25
 26
 27
 28
 29
 30
 31
 32
 33
 34
 35
 36
 37
 38
 39
 40
 41
 42
 43
 44
 45
 46
 47
 48
 49
 50
 51
 52
 53
 54
 55
 56
 57
 58
 59
 60
 61
 62
 63
 64
 65
 66
 67
 68
 69
 70
 71
 72
 73
 74
 75
 76
 77
 78
 79
 80
 81
 82
 83
 84
 85
 86
 87
 88
 89
 90
 91
 92
 93
 94
 95
 96
 97
 98
 99
 100

101
 102
 103
 104
 105
 106
 107
 108
 109
 110
 111
 112
 113
 114
 115
 116
 117
 118
 119
 120
 121
 122
 123
 124
 125
 126
 127
 128
 129
 130
 131
 132
 133
 134
 135
 136
 137
 138
 139
 140
 141
 142
 143
 144
 145
 146
 147
 148
 149
 150
 151
 152
 153
 154
 155
 156
 157
 158
 159
 160
 161
 162
 163
 164
 165
 166
 167
 168
 169
 170
 171
 172
 173
 174
 175
 176
 177
 178
 179
 180
 181
 182
 183
 184
 185
 186
 187
 188
 189
 190
 191
 192
 193
 194
 195
 196
 197
 198
 199
 200

201
 202
 203
 204
 205
 206
 207
 208
 209
 210
 211
 212
 213
 214
 215
 216
 217
 218
 219
 220
 221
 222
 223
 224
 225
 226
 227
 228
 229
 230
 231
 232
 233
 234
 235
 236
 237
 238
 239
 240
 241
 242
 243
 244
 245
 246
 247
 248
 249
 250
 251
 252
 253
 254
 255
 256
 257
 258
 259
 260
 261
 262
 263
 264
 265
 266
 267
 268
 269
 270
 271
 272
 273
 274
 275
 276
 277
 278
 279
 280
 281
 282
 283
 284
 285
 286
 287
 288
 289
 290
 291
 292
 293
 294
 295
 296
 297
 298
 299
 300

301
 302
 303
 304
 305
 306
 307
 308
 309
 310
 311
 312
 313
 314
 315
 316
 317
 318
 319
 320
 321
 322
 323
 324
 325
 326
 327
 328
 329
 330
 331
 332
 333
 334
 335
 336
 337
 338
 339
 340
 341
 342
 343
 344
 345
 346
 347
 348
 349
 350
 351
 352
 353
 354
 355
 356
 357
 358
 359
 360
 361
 362
 363
 364
 365
 366
 367
 368
 369
 370
 371
 372
 373
 374
 375
 376
 377
 378
 379
 380
 381
 382
 383
 384
 385
 386
 387
 388
 389
 390
 391
 392
 393
 394
 395
 396
 397
 398
 399
 400



REPORT 1911-12

I. Introduction

a. My general work:

1. The first part of the report deals with the general principles of the theory of the function $f(z)$ and the problem of the representation of a function in the form of a series of powers of z . The second part deals with the theory of the function $f(z)$ and the problem of the representation of a function in the form of a series of powers of z .

2. The second part of the report deals with the theory of the function $f(z)$ and the problem of the representation of a function in the form of a series of powers of z .

b. My special work:

1. The first part of the report deals with the general principles of the theory of the function $f(z)$ and the problem of the representation of a function in the form of a series of powers of z .

2. The second part of the report deals with the theory of the function $f(z)$ and the problem of the representation of a function in the form of a series of powers of z .

3. The third part of the report deals with the theory of the function $f(z)$ and the problem of the representation of a function in the form of a series of powers of z .

c. Summary of the work done during the year

1. The first part of the report deals with the general principles of the theory of the function $f(z)$ and the problem of the representation of a function in the form of a series of powers of z .

2. The second part of the report deals with the theory of the function $f(z)$ and the problem of the representation of a function in the form of a series of powers of z .

100

-

100

100

100

100

100

100

100

[REDACTED]

UNCL. - 112

Subject: [REDACTED] [REDACTED] [REDACTED]

There is no information in [REDACTED] or [REDACTED] [REDACTED]
[REDACTED] [REDACTED] [REDACTED] [REDACTED] [REDACTED] [REDACTED]
[REDACTED] [REDACTED] [REDACTED] [REDACTED] [REDACTED] [REDACTED]
[REDACTED] [REDACTED] [REDACTED] [REDACTED] [REDACTED] [REDACTED]
[REDACTED] [REDACTED] [REDACTED] [REDACTED] [REDACTED] [REDACTED]

UNCLASSIFIED

[REDACTED]

[REDACTED]





APPENDIX

1. The first part of the appendix contains a list of the names of the members of the committee who have been appointed to study the problem of the organization of the university.

2. The second part of the appendix contains a list of the names of the members of the committee who have been appointed to study the problem of the organization of the university.

3. The third part of the appendix contains a list of the names of the members of the committee who have been appointed to study the problem of the organization of the university.

4. The fourth part of the appendix contains a list of the names of the members of the committee who have been appointed to study the problem of the organization of the university.

5. The fifth part of the appendix contains a list of the names of the members of the committee who have been appointed to study the problem of the organization of the university.

6. The sixth part of the appendix contains a list of the names of the members of the committee who have been appointed to study the problem of the organization of the university.

7. The seventh part of the appendix contains a list of the names of the members of the committee who have been appointed to study the problem of the organization of the university.

8. The eighth part of the appendix contains a list of the names of the members of the committee who have been appointed to study the problem of the organization of the university.

9. The ninth part of the appendix contains a list of the names of the members of the committee who have been appointed to study the problem of the organization of the university.

2109/12

- 2 - 10/12/12

1

2

3

4

5

6

7

8

9

10

[REDACTED]
[REDACTED]

SECRET

100-100000 - [REDACTED] 7 July 1957

Clearly there is nothing substantial in this matter.
It would appear that the object sighted was an ordinary
[REDACTED] airplane.

[REDACTED]
[REDACTED]



THE [illegible] OF [illegible]

[illegible] [illegible] [illegible]

[illegible] [illegible] [illegible]

[illegible] [illegible] [illegible]

[illegible] [illegible] [illegible]

[illegible] [illegible] [illegible]

[illegible] [illegible] [illegible]

[illegible] [illegible] [illegible]

[illegible] [illegible] [illegible]

[illegible] [illegible] [illegible]

[illegible] [illegible] [illegible]

[illegible] [illegible] [illegible]

[illegible] [illegible] [illegible]

[illegible] [illegible] [illegible]

[illegible] [illegible] [illegible]

[illegible] [illegible] [illegible]

MEMORANDUM FOR THE RECORD

DATE: 10/15/68

1. On 10/15/68, the following information was received from the [redacted] regarding the [redacted] of [redacted] in the [redacted] area of [redacted].

2. The [redacted] advised that the [redacted] was [redacted] by [redacted] on [redacted] at [redacted].

3. The [redacted] further stated that the [redacted] was [redacted] by [redacted] on [redacted] at [redacted].

4. The [redacted] also reported that the [redacted] was [redacted] by [redacted] on [redacted] at [redacted].

5. The [redacted] concluded that the [redacted] was [redacted] by [redacted] on [redacted] at [redacted].

1. [redacted]	[redacted]
2. [redacted]	[redacted]
3. [redacted]	[redacted]
4. [redacted]	[redacted]
5. [redacted]	[redacted]

By SAC, O-4-F, Air Weather Service, Washington D. C. 20
4-25. Project "MIA"

4. The Bureau is interrupting requests for sightings in England as a matter of interest. Contact on the possible improvement of the "Special Service of Intelligence" in regard to possible receipt of information is desired.

5. It is suggested that correspondence be forwarded to the Chief of Staff, Department, Air Service, Canada, Ottawa, Ontario, Canada.

FOR THE DIRECTOR'S OFFICE

E 3030.
Reference 1-120 and
"MIA"

W. E. Kilgus, Chief WAF
X. J. Kelly
Deputy, WAF
Chief, Intelligence Dept

Deputy Director

AD-10, WAF
Chief, Intelligence
Deputy, WAF
Deputy, WAF, WAF

[REDACTED]

United States

UNCLASSIFIED

APAC NO. _____

AF NO. _____

WFO# NO. _____

NAME OF SUBJECT _____

TYPE OF SUBJECT _____

REASON _____

DATE _____

CLASS _____

NO. OF GROUP _____

STATUS _____

ACTUAL _____

WFO# _____

DATE _____

DATE OF INFO 2 July 47

LOCATION Alaska

REASON Anti-Communism

TYPE OF INFO _____

CLASS _____

NO. OF INFO _____

DATE _____

STATUS _____

ACTUAL _____

TYPE OF INFORMATION _____

REASON FOR INFO _____

DATE _____

UNCLASSIFIED Po. A. 1194

[REDACTED]

NY 100

PHOTO: Monographs of Unidentified Flying Objects - Uncovered

NY 100 **Continental Records**
Edward M. Ruppert Papers
Box 1, Room 41, Puyallup Hall
Washington, D.C.
NY 100 **Director of Intelligence** **UNCLASSIFIED**

NY 100 **Director of Intelligence**
Department of Defense
Washington 25, D. C.

1. In accordance with Section 552(a)(7) of Public Law 90-361, known as the Freedom of Information Act of 1974, the following records, being heretofore, Government records of "Flying Saucers" in the above office are to remain secret.

2. Documents available for information are copies of records made from telephone taps by the Office of Public Information, Department of Defense.

3. Monographs of the "Flying Saucers" were taken by [REDACTED] on 7 July 1960 at Puyallup, Tacoma. The first photograph, [REDACTED], was the reported cause of the [REDACTED] in the area of [REDACTED] and in other [REDACTED]. The second photograph, [REDACTED], the reported cause was [REDACTED] at [REDACTED] [REDACTED].

4. Further information relative to aerial photography and to other [REDACTED] from the [REDACTED] Department of Defense, Washington, D.C. [REDACTED] [REDACTED].

(NY 100 CONTAINS 27 PAGES)

NY 100

1. [REDACTED] to [REDACTED] [REDACTED]
2. [REDACTED] to [REDACTED] [REDACTED]

UNCLASSIFIED

NY 100
NY 100-10

[REDACTED]

MAIL ROOM AND/OR RECORDS SECTION

ROUTING AND RECORD SHEET

FILE NO.	
FILE NO.	

SUBJECT: **Passports of USA's Ships to [REDACTED] of Florida, Actives to 1947**

FROM: **Air Technical Intelligence Center** DATE: **10 Jan 54**
CITE: **Deph Berlin**

TO: **Directorate of Intelligence, DIA/D** REF: **10-104-1000** (including sub 1)

When completed and signing letter here through to DIA's office for final inspection, transmittal, to the [REDACTED] to you.

[Handwritten Signature]
 W. T. [REDACTED]
 SA Colonel, DIA

- 1. LHM to DIA/D
- 1. LHM to SA to Dept
- 1. LHM to [REDACTED]
- 1. LHM to [REDACTED]



100

100

100

100

100

100

100

100

100



~~RESTRICTED~~

7 and by 13. It is possible that an analysis be expected to form, particularly that of your responsibility, for the time being as stated in paragraph 4.

UNCLASSIFIED

William S. G. Gray, Col. 0207

John Smith A. Price

1960, 1961

Public Service and Director

Directorate of Intelligence

DECLASSIFIED BY 8 1968 INTERVAL:
DECLASSIFIED (P) 12 2002
DGL CUB 04812

UNCLASSIFIED

Author: PRICE, J. A. 1968

~~RESTRICTED~~

TO: SAC, [REDACTED]	FROM: SA, [REDACTED]	L. [REDACTED]
SUBJECT: [REDACTED]		[REDACTED]

Enclosed for [REDACTED] are two copies of [REDACTED] dated [REDACTED] and [REDACTED]. This is a copy of the [REDACTED] report that was made by [REDACTED] in July of [REDACTED]. It contains information regarding [REDACTED] and [REDACTED]. It is not [REDACTED] of the [REDACTED] by the [REDACTED] of the [REDACTED] in July of [REDACTED]. It is a copy of the [REDACTED] report that was made by [REDACTED] in July of [REDACTED]. It contains information regarding [REDACTED] and [REDACTED]. It is not [REDACTED] of the [REDACTED] by the [REDACTED] of the [REDACTED] in July of [REDACTED].

[REDACTED]

[REDACTED]

[REDACTED]

[REDACTED]

~~SECRET~~

~~INSTRUCTIONS FOR RECEIVING AIR DELIVERED MAIL~~

1. SEND ONE copy of the completed form to AFHQ by AIR MAIL at Day message (4 to be sent). Other special arrangements are made with AFHQ for late deliveries, messages received after 2000 hours, and mail to mail units by following instructions.
2. Complete Form as follows:
 - Block 1. Frequency of the MAIL will be completed by telecom operator
 - Block 2. If a classified message, stamp in correct classification. If not classified message, stamp UNCLASSIFIED
 - Block 3. Enter date and message call to date, and date prepared.
 - Block 4. Enter name and symbol of sender.
 - Block 5. Enter name and symbol of receiver.
 - Block 6. If a classified message enter as the first two words of the message "Security Information" then proceed with the message. If not a classified message, add the word "Security Information"
 - Block 7. Originator's name, symbol and symbol. (They are not in the same format as the above appears in Block 4.)
 - Block 8. Coordinator's name and symbol.
 - Block 9. Air Transport Control Room signature.
- Delivered from. If a classified message, stamp in correct classification.

CONFIDENTIAL

CONFIDENTIAL

RE MIAMI REPORT

FROM MIAMI-OFFICE

RE MIAMI REPORT OF 1/15/68

RE MIAMI REPORT, MIAMI IS NOT A
WELL KNOWN AND IS NOT A

OF HIS INTEREST AS IT APPEARS

THE MIAMI OFFICE IS NOT A
MIAMI, MIAMI IS NOT A

THE MIAMI OFFICE IS NOT A

RE MIAMI REPORT OF 1/15/68

RE MIAMI REPORT OF 1/15/68

RE MIAMI REPORT OF 1/15/68

ACTION

UNCLASSIFIED

UNCLASSIFIED

FROM SA K F BIRDWELL ATCAH-26
TO SAFT FLEETING 2/10/68-433

BY 11A
25 JUN 68

INFORMATION

REFERENCE IS MADE TO SAFT 10 JUNE 68,
FROM 11A ATCAH, ATCAH HAS NO NEGATIVES OF
THE CHILDREN OF [REDACTED] THAT WERE TAKEN
BY MR. [REDACTED] IN JULY 67. IN ADDITION,
WHILE IT IS POSSIBLE TO OBTAIN AS
TO WHETHER OR NOT [REDACTED] EVER SENT HIS NEGATIVES TO
THE FBI OFFICE IN WASHINGTON DC JUST SINCE [REDACTED],
HE IS NOT SURE RATHER THAN DIRECTLY FROM
OF THE OBJECT. AS YOU KNOW, WE HAVE CONCLUDED THAT THESE
PHOTOS WERE PROBABLY NOT OBTAINED BY
USING AN X-RAY MACHINE AS ATTEMPTING TO
GET ON THE "PICTURE SIDE OF THE MACHIN"
WAS IF IT CAN PROVE OR NOT THE NEGATIVES
TO ATCAH OR TO THE FBI OFFICE AND THAT THEY WERE NOT
RETURNED, IT MAY BE TO A SPECIFIC SITUATION, WILL,
THE ANSWER IS, [REDACTED] ON SO THE PROBABLY THAT WE
APPROXIMATE COPY NEGATIVES OF THE PRINTS CAN
BE MADE IF THE SO [REDACTED], HOWEVER, THE
ORIGINALS ARE NOT [REDACTED].

UNCLASSIFIED

END PAGE 2 AND [REDACTED]

11A 25JUN68

UNCLASSIFIED

PROJECT DATA SHEET		DATE
PROJECT		1953
Developing Photographs of Unidentified Flying Objects		
COLLECTOR	DATE COLLECTED	
22 June	18 June	
LOCATION		
Dunbar Air of Fort Meade		
TYPE	CLASSIFICATION	
TF		
<p>For propagation of Project B return to OGD-40.</p>		
<p>Remarks</p>		
<p>Proposed item for military clearance of Military Information, 18 July 53</p>		
<p>Class</p>		
<p>Class. Restricted 1 back Class. Release = 85 minutes</p>		
DATE	CLASSIFICATION	

4 JAN 1953

MEMORANDUM FOR: DIRECTOR OF INTELLIGENCE, DCI/6

SUBJECT: Duplicating Photographs of Helicopters Flying Regularly

1. This office was advised that two photographs of helicopters flying at low altitudes were taken by a Mr. [redacted] of Phoenix, Arizona, and that these photographs were turned over to Federal Air Force Intelligence on 24 SEP 52.

This office has been contacted by Mr. [redacted] who is requesting copies of the original photographs.

2. The two photographs were copied by the Photographic Section and through the office of the Air Support Element of the Office of the Director of Intelligence and are in a confidential file of the [redacted] as a [redacted] and [redacted].

3. This office requests that consideration be given to duplicating these two photographs and that the original photographs be sent to this office for return to Mr. [redacted].

W.F.
LIND V. WILSON
Colonel, USAF
Deputy Director of
Public Information

Control 10-200/112

~~CONFIDENTIAL~~

30-25-27
~~CONFIDENTIAL~~
NATIONAL SECURITY AGENCY

(UNCLASSIFIED)

~~CONFIDENTIAL~~

SECURITY MATTER IS, SUBJECT IS

IS PUBLIC, SECURITY;

Is this about the same period of operations in connection with the activities of
~~CONFIDENTIAL~~

- 1. Number of persons,
- 2. Major activities,
- 3. Other persons,
- 4. Local law enforcement agencies,
- 5. FBI,
- 6. Any other known facts concerning.

8. Will obtain any available information on the type and amount of help rendered by ~~CONFIDENTIAL~~ and will state and the social and professional status of ~~CONFIDENTIAL~~.

1
2
3
4
5
6
7
8
9
10

UNCLASSIFIED
DATE 12-12-83
BY SP-10/STP

UNCLASSIFIED

~~CONFIDENTIAL~~

~~CONFIDENTIAL~~

[REDACTED]

[REDACTED]

[REDACTED]

[REDACTED]

[REDACTED]

[REDACTED]

[REDACTED]

[REDACTED]

[REDACTED]

[REDACTED]

[REDACTED]

[REDACTED]

[REDACTED]

UNITED STATES DEPARTMENT OF JUSTICE
FEDERAL BUREAU OF INVESTIGATION
REPORT OF INVESTIGATION

[REDACTED]

UNCLASSIFIED

FILE NO.	100-208-27	DATE	11 Nov 1960
REPORT MADE AT	WASH DC, Field Office	REPORT MADE BY	THOMAS E. COOPER, JR.
TITLE	DR. JO. SINGLETON, JR.	PERIOD FOR WHICH MADE	10 18 19 1960
CHARACTER OF CASE	DR. JO. SINGLETON, JR.	CLASSIFICATION	CONFIDENTIAL

SYNOPSIS
SINGLETON, JR.

None, this is an initial report.

Investigation requested by the OASD, Western Intelligence Division, Wright-Patterson AFB, in connection with a "Flying Saucer" report. Information on the identity of SINGLETON'S business and the granting of VISAS to the country is desired.

[REDACTED]

APPROVED AND FORWARDED	SPECIAL AGENT IN CHARGE	DATE
MR. JAMES W. MOHR (Mr. Mohr)	MR. JAMES W. MOHR	11 19 1960
BY	THOMAS E. COOPER, JR.	11 19 1960
SA	THOMAS E. COOPER, JR.	11 19 1960
SA	THOMAS E. COOPER, JR.	11 19 1960
SA	THOMAS E. COOPER, JR.	11 19 1960

Thomas E. Cooper, Jr.
THOMAS E. COOPER, JR.
SPECIAL AGENT IN CHARGE

UNCLASSIFIED

[REDACTED]

UNCLASSIFIED

SI-44, 10/1/76

SI-44-27

10 May 1976

TO: [REDACTED]

[REDACTED]

Re:

Domestic Security
Mr. Robert G. [REDACTED]
Wichita, Kansas and other areas
Peru, Mo
[REDACTED]

1. Reference is made to General J. [REDACTED] from your office, [REDACTED];
"Investigation of [REDACTED] dated 6 May 1976, signed by Colonel
G. S. [REDACTED].

2. [REDACTED] For your information see the subject of the report of
Special Agent Robert F. [REDACTED], Jr., 5th [REDACTED] [REDACTED],
[REDACTED], dated 29 May 1976.

3. [REDACTED] Be on critical status. [REDACTED] Be [REDACTED]
by other [REDACTED] officers. [REDACTED] reports will be forwarded
for your review.

1. [REDACTED]

cc: [REDACTED]
[REDACTED] (in copy)

ROBERT F. [REDACTED], JR.
Special Agent
Acting Assistant Attorney

Copy [REDACTED] [REDACTED]

SEARCHED BY [REDACTED]
SERIALIZED BY [REDACTED]
MAY 1976

UNCLASSIFIED

[REDACTED]

1/1

[REDACTED]

UNCLASSIFIED

Identification of Subject Matter (as per sample)

DATE

INDEX

38 Dec 19

1:

1. The details described in Document 1 were made before your office receipt of this source is questioned. In so, therefore, suggested they additional sources be searched giving priority of the complete investigation.

2. Circumstances in regard to the following persons:

a. Name is Unknown 1. The conditions as a result of activities during the course of the investigation, disclosure are to identify, speed of action and status of same.

b. Name is Unknown 2. The subject to search as having any contact with subject matter in the different point the document is very great.

3. Details

4. Source/Source

5. Or as per

6. [REDACTED]

7. J. [REDACTED]

8. [REDACTED]

9. [REDACTED]

10. [REDACTED]

OFF/AM

6-2010

6-20 1960

201, 1960

SEARCHED . . .
INDEXED . . .
SERIALIZED . . .
FILED . . .

UNCLASSIFIED

[REDACTED]

4 11

CONFIDENTIAL
REPRODUCTION OF THIS DOCUMENT IS PROHIBITED
EXCEPT AS AUTHORIZED BY THE ISSUING OFFICE

SP-001/0004

DATE: 07-26-87

UNCLASSIFIED

FORM NO. 1
MAY 1962 EDITION
GSA GEN. REG. NO. 27

35 Day Release Code

C 6 6

TO: Commanding Officer,
The National Security
Agency, Washington, DC 20505
ATTENTION: [REDACTED]

1. Reference is made to report of Special Agent [REDACTED], DCIA,
of date of [REDACTED] dated 22 Aug 1987.

2. Attached for your further information are two copies of the
report of Special Agent [REDACTED], DCIA, of date of [REDACTED],
dated 27 August 1987. The two copies of this report
(1) [REDACTED] have been approved and reported.

3. It is noted that our records may be complete, it is requested
that you advise the status of any additional reports to be made.

1 Incl. (1x copy)
EO 12812/13 ADDITION
Date of Aug 87

[Signature]
[REDACTED]
[REDACTED]

REPRODUCTION OF THIS DOCUMENT IS PROHIBITED
EXCEPT AS AUTHORIZED BY THE ISSUING OFFICE

UNCLASSIFIED

RECEIVED

2

[REDACTED]
[REDACTED]

Dear Mr. [REDACTED]

Receipt of your letter to the FBI is acknowledged.

A letter has been written to Mr. [REDACTED] [REDACTED] as you may
appreciate it is almost an exact copy of the paragraph
mentioned.

It would be appreciated if you would forward my address
indicated above this or other signatures that may come to your
attention.

Yours very truly,

E. M. [REDACTED]
[REDACTED] WFO
Chief of Investigation

2 40 7

~~CONFIDENTIAL~~

UNCLASSIFIED

24-249

Confidential Source Name

Department of Intelligence, OS/VO, and Intelligence Dept.
100, Pennsylvania & Massachusetts Avenue

Office of Special Investigations II

SECRET

Major William J. [redacted]
1957

AF126292

1. Forwarded herewith for your information is copy of a report of investigation dated 29 January 1957, subject: [redacted] (Class 1)

2. ~~Source~~ Source [redacted] report FROM SA [redacted] on 7 July 1957, has been [redacted] of SA with dates [redacted] [redacted] [redacted] in [redacted] and [redacted] are copies of the photographs mentioned in the report.

3. Encls

- 1. Copy [redacted], LT Page 14
- 2. Photo in [redacted]
- 3. Photo in [redacted]

WILLIAM J. TUNER
24 Colonel [redacted]
Beverly Hills, California
The [redacted] [redacted], USAF

h
4
A
12
6

OFFICE OF
UNCLASSIFIED
CONFIDENTIAL

UNCLASSIFIED

24

[REDACTED]

POLICE DEPARTMENT
RECORDS SECTION, Jackson County
FROM 2040. 21 District Classification **UNCLASSIFIED**

EXHIBIT 177

62-116, 62-117, 62-118, 62-119, 62-120

Exhibit A, marking copy of [REDACTED] record - [REDACTED]
at the [REDACTED] Bureau - [REDACTED], [REDACTED], [REDACTED]

62-121, 62-122, 62-123, 62-124

Exhibit A, marking copy of [REDACTED] record - [REDACTED]
at the [REDACTED] Bureau of [REDACTED] [REDACTED]

62-125, 62-126, 62-127

Exhibit A, marking copy of [REDACTED] record - [REDACTED]
at the [REDACTED] Bureau of [REDACTED] [REDACTED]

62-128, 62-129, 62-130

Exhibit A, marking copy of [REDACTED] record - [REDACTED]
at the [REDACTED] Bureau of [REDACTED] [REDACTED]


- EXHIBIT 177 - LETTER TO THE CHIEF OF POLICE

RECORDED AT 3:24 PM OCT 1964
CLASSIFIED BY [REDACTED] ON [REDACTED]
DUP ON [REDACTED]

UNCLASSIFIED

[REDACTED]





1. The first part of the document discusses the importance of maintaining accurate records of all transactions. It emphasizes that proper record-keeping is essential for the integrity of the financial system and for the ability to detect and prevent fraud.

2. The second part of the document outlines the specific procedures that must be followed when conducting financial transactions. It details the steps for verifying the identity of the parties involved, ensuring that all necessary approvals are obtained, and recording the transaction in a timely and accurate manner.

3. The final part of the document provides a summary of the key points discussed and offers recommendations for further action. It stresses the need for ongoing training and education for all personnel involved in financial operations to ensure that they remain up-to-date on the latest regulations and best practices.

[Redacted]

July 1952

2004

[Redacted]

[Redacted]

[Redacted]

[Redacted]

[Redacted]

[Redacted]

[Redacted]

[Redacted]

[Redacted]

[Redacted]

[Redacted]

SECRET

CONFIDENTIAL

[REDACTED]

[REDACTED]

[REDACTED]

[REDACTED]

[REDACTED]

[REDACTED]

[REDACTED]

[REDACTED]

[REDACTED]

[REDACTED]

[REDACTED]

93 47 1 02

11 .94

11

~~CONFIDENTIAL~~

ENCLOSURE

Investigation of "Flying

Class"

1 September 1947

photograph include one from - was made of McQuinn with Mr. [redacted] which took in developed the negative [redacted]. Mr. [redacted] had the negative of the first photograph (EXHIBIT III) but he could not find the negative for the second photograph.

RECORDED AT 3:24 PM
DECLASSIFIED 7/17/91
240 815 000

UNCLASSIFIED

Source Page 47. Serial Agent CO. 89. 23P

~~CONFIDENTIAL~~

1870

1871

1872

1873

1874

1875

1876

1877

1878

1879

1880

1881

1882

1883

1884

1885

1886

1887

1888

1889

1890

1891

1892

1893

1894

1895

1896

1897

1898

1899

1900

1901

1902

1903

1904

1905

1906

1907

1908

1909

1910

~~CONFIDENTIAL~~

UNCLASSIFIED
STATE DEPARTMENT
OFFICE OF THE ASSISTANT SECRETARY
FOR PUBLIC AFFAIRS

DATE: 1/27/23

UNCLASSIFIED

SALT LAKE

SUBJECT: Investigation of "Flying Group"

TO: Assistant Secretary, State Dept., Washington, D.C.
FROM: [REDACTED] on 1/27/23

Enclosed 2000 is forwarded your office to coordinate with
other Headquarters and Bureau Offices, Elkhart Field, New York,
subject to above, dated 7 July 22.

FOR THE ASSISTANT SECRETARY

BY: [REDACTED] [REDACTED]
DATE: 1/27/23

1 Encl
THIS MATTER IS IN THE [REDACTED]

UNCLASSIFIED
DATE 1/27/23 BY [REDACTED]

UNCLASSIFIED

[REDACTED]

A
[Handwritten notes]

FIGURE 100-100

SECRET

SECRET

SECRET

SECRET

SECRET

SECRET

SECRET

SECRET

SECRET

SECRET

SECRET

SECRET

SECRET

SECRET

SECRET

SECRET

SECRET

SECRET

SECRET

SECRET

SECRET

SECRET

SECRET

SECRET



UNCL

4. My [redacted] has indicated having seen a series of photographs taken by another civilian in Mexico, and is requesting the same be forwarded to him via pass of the Government. A set of these photographs is the headquarters if they are available. The [redacted] [redacted] has type copies with serials of the [redacted] to be brought by flight between the [redacted] for [redacted].

John C. [redacted]
14 [redacted], [redacted]
Project [redacted]

Approved [redacted]

ALVIN E. [redacted]
Special Agent
Federal Bureau of
Investigation [redacted]

ENCLOSURE NO 2 YORK BUFFALO
ENCLOSURE NO 1
100-100

~~CONFIDENTIAL~~

CONFIDENTIAL - SECURITY INFORMATION

CLASSIFIED

UNCLASSIFIED

- 1. Date July 1967
- 2. Title [REDACTED]
- 3. Author [REDACTED]
- 4. Name of Agency [REDACTED]
- 5. Summary of Objectives [REDACTED]
- 6. Address of Recipient [REDACTED]
- 7. Field of Application [REDACTED]
- 8. Number of Copies [REDACTED]
- 9. Intended Use of Object from [REDACTED]
- 10. Date in Effect [REDACTED]
- 11. Priority [REDACTED]
- 12. [REDACTED]
- 13. [REDACTED]
- 14. [REDACTED]
- 15. [REDACTED]
- 16. [REDACTED]
- 17. [REDACTED]
- 18. [REDACTED]
- 19. [REDACTED]
- 20. [REDACTED]
- 21. [REDACTED]
- 22. [REDACTED]
- 23. [REDACTED]
- 24. [REDACTED]
- 25. [REDACTED]
- 26. [REDACTED]
- 27. [REDACTED]
- 28. [REDACTED]
- 29. [REDACTED]
- 30. [REDACTED]
- 31. [REDACTED]
- 32. [REDACTED]
- 33. [REDACTED]
- 34. [REDACTED]
- 35. [REDACTED]
- 36. [REDACTED]
- 37. [REDACTED]
- 38. [REDACTED]
- 39. [REDACTED]
- 40. [REDACTED]
- 41. [REDACTED]
- 42. [REDACTED]
- 43. [REDACTED]
- 44. [REDACTED]
- 45. [REDACTED]
- 46. [REDACTED]
- 47. [REDACTED]
- 48. [REDACTED]
- 49. [REDACTED]
- 50. [REDACTED]
- 51. [REDACTED]
- 52. [REDACTED]
- 53. [REDACTED]
- 54. [REDACTED]
- 55. [REDACTED]
- 56. [REDACTED]
- 57. [REDACTED]
- 58. [REDACTED]
- 59. [REDACTED]
- 60. [REDACTED]
- 61. [REDACTED]
- 62. [REDACTED]
- 63. [REDACTED]
- 64. [REDACTED]
- 65. [REDACTED]
- 66. [REDACTED]
- 67. [REDACTED]
- 68. [REDACTED]
- 69. [REDACTED]
- 70. [REDACTED]
- 71. [REDACTED]
- 72. [REDACTED]
- 73. [REDACTED]
- 74. [REDACTED]
- 75. [REDACTED]
- 76. [REDACTED]
- 77. [REDACTED]
- 78. [REDACTED]
- 79. [REDACTED]
- 80. [REDACTED]
- 81. [REDACTED]
- 82. [REDACTED]
- 83. [REDACTED]
- 84. [REDACTED]
- 85. [REDACTED]
- 86. [REDACTED]
- 87. [REDACTED]
- 88. [REDACTED]
- 89. [REDACTED]
- 90. [REDACTED]
- 91. [REDACTED]
- 92. [REDACTED]
- 93. [REDACTED]
- 94. [REDACTED]
- 95. [REDACTED]
- 96. [REDACTED]
- 97. [REDACTED]
- 98. [REDACTED]
- 99. [REDACTED]
- 100. [REDACTED]

UNCLASSIFIED

UNCLASSIFIED

~~CONFIDENTIAL~~

CONFIDENTIAL

Subject appeared illigial in design and had a diameter of 20-25 feet. When first seen it was at about 5:00 PM and tracking from 200 to 250 MPH. The group who realized it had 'land' in previous at a distance of 1000 yards with the circling. Although a jet-like noise and sound were in the object. Approximate no visible sound was produced while it remained in view. The tail of the object had the pattern on the vehicle area. Visible as it made its way left-to-right circle, which had an approximate radius of 70 to 100 miles. The object had then appeared to be a complex shape in the center which extended along the back and beneath the object. The 'object' did not protrude from the surface but was clearly visible with the naked eye. The object was not flying on its own and had no discernible landing gear or propulsion. It appeared to have an oval-shaped air coil tapered from wing tip to wing tip. Mr. [redacted] thought that the 20-25 MPH and certainly did not exceed a bounding of 1000 MPH. He also stated that he thought the object was the Navy's own 'Project Flare' but offered his opinion since the object seemed to have no landing gear and no propulsion. (The Navy says it fabricated its landing gear and no other one is known one of his record system and adapted system.)

5/2

5/3

5/4

1

Year	1911	1912	1913	1914	1915	1916	1917	1918	1919	1920	1921	1922	1923	1924	1925	1926	1927	1928	1929	1930	
...

The following is a list of the names of the persons who were members of the committee during the year 1930.

[REDACTED]

... the following explanation is given. In the photographic process it is quite possible to increase the contrast of the finished product about the original optical contrast of the original object by employing developing and/or the negative and printing that negative on a base of sensitive paper. As stated in the report by [REDACTED] the object being gray black on the gray background sheet. It also appears that the undersides side of the aircraft on object in question was being lit by the sun in shadow, in shadow and would not reflect as much light to camera lens from the front than the side of the sheet which was reflecting the light from the sun. The photographic contrast is obtained through the reversing screen-grain area.

E. S. [REDACTED]
3/3

E. S. [REDACTED]
Chief, Primer Survey Office
Washington Department

... [REDACTED]
20/5

[REDACTED]

[REDACTED]



CONFIDENTIAL

CONFIDENTIAL

CONFIDENTIAL

CONFIDENTIAL

CONFIDENTIAL

In reference to sub-paragraph 4 of paragraph 7 of the ...

I have the following types of ...

...

CONFIDENTIAL



CONFIDENTIAL

[REDACTED]

[REDACTED]

[REDACTED]

[REDACTED]

[REDACTED]

[REDACTED]

[REDACTED]

[REDACTED]

[REDACTED]

[REDACTED]

[REDACTED]

[REDACTED]


[REDACTED]

[REDACTED]

[REDACTED]

[REDACTED]

[REDACTED]



Analysis

Preliminary analysis of the negative and positive prints of the stamp was made by Mr. [REDACTED]

Printing from the stamp, the negative was exposed to a single sheet of the negative, which was made by: "last" (last sheet of the negative), "last" (last sheet of the negative), "last" (last sheet of the negative) and "last" (last sheet of the negative). The result of the above mentioned tests is that it is reasonable to assume that the negative was exposed on the negative, which is located in the object of the stamp, according to the stamp.

Furthermore, according to the stamp the object of the stamp was printed on the stamp by the stamp. The stamp is of the object of the stamp and the stamp is of the stamp. The stamp is of the stamp and the stamp is of the stamp.

In all of the prints, according to the stamp the stamp "stamp" is of the stamp. The stamp is of the stamp and the stamp is of the stamp. The stamp is of the stamp and the stamp is of the stamp.

[Handwritten signature]

T. A. [REDACTED]

THIS CASE INCLUDES

Two (2) negatives and

four (4) parts & "X10"

Resubmission 100K

at 3 Mo [REDACTED]
[REDACTED]

Shawn Arizona

RECEIVED BY THE
FEDERAL BUREAU OF INVESTIGATION
U.S. DEPARTMENT OF JUSTICE
MAY 14 1971

DECLASSIFIED



1952 - 1953 - Journal of the Board of Directors

1954 - 1955 - 1956

1957 - 1958

1959 - 1960 - 1961

1962 - 1963

小葉



小葉



COMPTON
PRINTERS
PRINTERS

[Redacted] 100-1178 10/20/50

ATTC NO. _____ 100-1178
 OFFICE _____ DETAILS UNIT
 VOUCHER NO. _____ 100-1178
 NAME OF PARTY _____ 100-1178
 TYPE OF CONTACT _____ 100-1178
 DATE _____ 10-20-50
 OFFICE _____ 100-1178
 NO. OF COPIES _____ 100-1178
 FILED _____ 100-1178
 METHOD _____ 100-1178

NAME OF PARTY _____
 ADDRESS _____
 CITY OR STATE _____
 TYPE OF CONTACT _____
 DATE _____
 OFFICE _____
 NO. OF COPIES _____
 FILED _____
 METHOD _____

FORM NO. 100-1178
 10-20-50

NO CASE

[Redacted]

100-1178

100-1178

7 2/3 1/2

of 18 1/2

1. 4

2

3. 1/2 1/2

4

5

6 1/2 1/2

7

8

_____ " 10' 1/2

4: p

with some 1/2
" 1/2

_____ 1/2 1/2 1/2
" 1/2 1/2 1/2

[Faint section header]

[Faint paragraph of text]

[Faint paragraph of text]

2. *[Faint section header]*

[Faint paragraph of text]

[Faint paragraph of text]

[Faint paragraph of text]

3. *[Faint section header]*

[Faint paragraph of text]

[Faint paragraph of text]

Date: 7 May 1967

Serial # 10

1. Case # 100-1000
2. Location Arlington, Va.
3. Name of clearance [REDACTED]
4. Description of clearance in Coll. #
5. Address of clearance 314
6. Name of person(s) Arlington, Va. [REDACTED]
7. Number of objects
8. Distance of object from clearance 1/2 mile
9. Film in edge 100-1000
10. [REDACTED] base man 100-1000
11. Type map of job
12. Previous or stage work map
13. Terrain 1/2
14. Elevation 1/2
15. Size 2x4 glass
16. Color Red/Infrared white light
17. Shape 1/2x1/2
18. Date taken 1/2
19. Exposure description 1/2
20. Subject tracks 1/2
21. Vehicle description [REDACTED] 1/2x1/2; 1000 ft.
22. Error or state map
23. Explanation or description 1/2
24. Name of classification [REDACTED]
25. Remarks over [REDACTED]

UNCLASSIFIED AT 12 YEARS
EXCEPT WHERE SHOWN OTHERWISE
DECLASSIFY ON: 25X 100-1000-10

[REDACTED]

Observed from a distance - stated as 1/2 in. of light, appearing at very high speed and looked by observer as approx. 1500 MPH. "In brief, the object had the appearance of a very bright white light, a most bright white light and so on. It is like the sun, as a star light."

[REDACTED]

[REDACTED]

THE [illegible] OF [illegible]

[illegible] [illegible] [illegible]

[illegible] [illegible] [illegible]

[illegible] [illegible] [illegible]

[illegible] [illegible] [illegible]

[illegible] [illegible] [illegible]

[illegible] [illegible] [illegible]

[illegible] [illegible] [illegible]

[illegible] [illegible] [illegible]

[illegible] [illegible] [illegible]

[illegible] [illegible] [illegible]

[illegible] [illegible] [illegible]

[illegible] [illegible] [illegible]

1870

1871

1872

1873

1874

1875

1876

1877

1878

1879

1880

1881

1882

1883

1884

1885

1886

1887

1888

1889

1890

1891

1892

1893

1894

1895

1896

1897

1898

1899

1900

The first part of the document discusses the importance of maintaining accurate records of all transactions. It emphasizes that every entry, no matter how small, should be recorded to ensure the integrity of the financial statements. The second part of the document provides a detailed breakdown of the company's revenue streams, including sales from various product lines and services. It also outlines the major expenses incurred during the period, such as salaries, rent, and marketing costs. The final part of the document summarizes the overall financial performance, highlighting the company's growth and profitability over the year.




Figure 1. Aerial photograph of the study area showing the location of the sampling sites.

6. 17

[Redacted]

[Redacted]

1

UNCLASSIFIED

Section 504, Public Law 94-142, 20 U.S.C. 1415

In accordance with Section 504 of the Act, the following information is being provided to you. This information is being provided to you for your information and is not to be used for any other purpose. If you have any questions, please contact the person listed below.

[Redacted]

[Redacted]

OFFICE of the Federal Bureau of Investigation, and
Department of Justice
Washington, D. C. 20535

UNCLASSIFIED

THIS document contains information of a confidential nature which, if disclosed, could be injurious to the national defense.

TOP SECRET

CONFIDENTIAL

SECRET

REASON FOR INVESTIGATION: Investigation conducted in regard to JP defense against information received by AOC, and P and G. The DISA ID, also investigation of flight time.

On 1 July 1967, approximately 1800 hours, the incident occurred in the vicinity of New York City area.

The various Federal Agencies of which information is being furnished by this Department.

Organization	Class	Accession
JP	J	
NY		100-100000-100000
NY		
JT		

1. Date of birth: 1927
2. Time approximately taken
3. Location where taken San Francisco, California.
4. Name of station San Diego San Diego, California.
Occupation of subject (Company, Office, Rank, etc.) San Diego, Calif.
5. Name of observer: SA [redacted], San Diego, California.
Place of assignment: [redacted]
6. Name of subject: [redacted]
7. Statement of physical appearance: [redacted]
8. Time in sight: not stated.
9. Distance: not stated.
10. Speed: not stated.
11. Direction of flight: not stated.
12. Type of object: [redacted] (The object did appear to be stated to be observed at the time to be [redacted] and not an object [redacted] or the object was important enough to be reported.)
13. Shape: [redacted]
14. Size: not stated.
15. Color: not stated.
16. Weight: not stated.
17. Any unusual: not stated.
18. Remarks: [redacted]
19. Name of observer: [redacted]
20. Agency: [redacted]
21. Estimated height: not stated.
22. Weather conditions: not stated.
23. Time of day: not stated.
24. Name of photographer: [redacted]
25. Name of supervisor: [redacted]

26. Remarks: The following is a statement given orally by Edward Miller, in Captain James W. Black, Intelligence Section on 23 August 1953. Edward Miller stated that on 4-20-53, he returned at 7:30 PM to a party and of 10-20-53. There was nothing clearly visible on 4-20-53. There was nothing clearly visible on 4-20-53. There was nothing clearly visible on 4-20-53.

27
412

ENCLOSURE

24. 11 July 1951

24-1-51 2.

25. Type: Experimental case
26. Location: Marine Corps Air Field, Beaufort, California
27. Name of observer: Major Richard E. King
28. Description of target: Target in Office of Chief of Tech. Engineering 21-
21-51
29. Name of observer: Major Gene Star Air Field, Beaufort, California.
30. Name of observation ground
31. Nature of objects: One (1)
32. Distance of target from observer: Five (5) to eight (8) miles
33. Time in sight: Eight (8) minutes
34. Altitude: Eighty (80) feet
35. Speed: slowly
36. Description of flight path:
The object moved from an intermediate altitude in an oscillating
direction, almost to the surface of the ground and then started
climbing again
37. Sound: not stated
38. Size: several airplanes
39. Color: aluminum colored material
40. Shape: unrecognizable shape
41. Size: not stated and stated
42. Approximate construction: apparently metallic
43. Estimated velocity: not stated
44. Weather conditions: not stated
45. Effect on observer: not stated
46. Remarks: no photographs taken
47. Name of observer: not stated and stated
48. Remarks: It approximately flew on a 45 degree angle towards the
observer at low altitude, observed from 10 to 15 miles, at which time the
object appeared to be in the vicinity of the observer's position.

FILE 746

NOT RECORDED





804 59

11

The first of these is the fact that the first of the three
 specimens of the first species was found in the same locality as
 the second specimen of the same species. This is a very
 important fact, as it shows that the two specimens are
 undoubtedly of the same individual. The third specimen of
 the first species was found in a different locality, but
 it was found in the same locality as the second specimen
 of the same species. This is also a very important fact,
 as it shows that the two specimens are undoubtedly of the
 same individual. The fourth specimen of the first species
 was found in a different locality, but it was found in the
 same locality as the third specimen of the same species.
 This is also a very important fact, as it shows that the
 two specimens are undoubtedly of the same individual.

In the case of the second species, the first specimen was
 found in the same locality as the second specimen of the
 same species. This is a very important fact, as it shows
 that the two specimens are undoubtedly of the same
 individual. The third specimen of the second species was
 found in a different locality, but it was found in the
 same locality as the second specimen of the same species.
 This is also a very important fact, as it shows that the
 two specimens are undoubtedly of the same individual.

The evidence of the same order of occurrence was also
 found in the first species. All three specimens of the
 first species were found in the same locality, and it
 is probable, therefore, that the order of occurrence was
 preserved.

This report is a result of a study of the
 history of the first species, and it is
 hoped that it will be of some
 value to the reader.




DECLASSIFIED

Reference is made to the letter dated 10 July 1961

to the effect that the information contained in the letter of 10 July 1961, in which the subject of the letter stated that he was a member of the Communist Party of the United States of America, is being furnished to you for your information. It is noted that the information is being furnished to you for your information and is not to be used for any other purpose.




DECLASSIFIED





Date	Description	Debit	Credit	Balance
1880				
Jan 1	Balance forward			
Jan 15	Wages			
Jan 20	Expenses			
Jan 25	Receipts			
Jan 30	Expenses			
Feb 5	Wages			
Feb 10	Expenses			
Feb 15	Receipts			
Feb 20	Expenses			
Feb 25	Wages			
Feb 30	Expenses			
Mar 5	Receipts			
Mar 10	Expenses			
Mar 15	Wages			
Mar 20	Expenses			
Mar 25	Receipts			
Mar 30	Expenses			
Apr 5	Wages			
Apr 10	Expenses			
Apr 15	Receipts			
Apr 20	Expenses			
Apr 25	Wages			
Apr 30	Expenses			
May 5	Receipts			
May 10	Expenses			
May 15	Wages			
May 20	Expenses			
May 25	Receipts			
May 30	Expenses			
Jun 5	Wages			
Jun 10	Expenses			
Jun 15	Receipts			
Jun 20	Expenses			
Jun 25	Wages			
Jun 30	Expenses			
Jul 5	Receipts			
Jul 10	Expenses			
Jul 15	Wages			
Jul 20	Expenses			
Jul 25	Receipts			
Jul 30	Expenses			
Aug 5	Wages			
Aug 10	Expenses			
Aug 15	Receipts			
Aug 20	Expenses			
Aug 25	Wages			
Aug 30	Expenses			
Sep 5	Receipts			
Sep 10	Expenses			
Sep 15	Wages			
Sep 20	Expenses			
Sep 25	Receipts			
Sep 30	Expenses			
Oct 5	Wages			
Oct 10	Expenses			
Oct 15	Receipts			
Oct 20	Expenses			
Oct 25	Wages			
Oct 30	Expenses			
Nov 5	Receipts			
Nov 10	Expenses			
Nov 15	Wages			
Nov 20	Expenses			
Nov 25	Receipts			
Nov 30	Expenses			
Dec 5	Wages			
Dec 10	Expenses			
Dec 15	Receipts			
Dec 20	Expenses			
Dec 25	Wages			
Dec 30	Expenses			





1. The first part of the document discusses the importance of maintaining accurate records of all transactions. It emphasizes that this is crucial for ensuring the integrity of the financial statements and for providing a clear audit trail. The text notes that any discrepancies or errors in the records can lead to significant complications during an audit and may result in the disallowance of certain expenses.

2. The second part of the document outlines the specific requirements for record-keeping. It states that all receipts, invoices, and other supporting documents must be retained for a minimum of three years from the date of the transaction. This requirement applies to both cash and credit transactions. The document also mentions that electronic records are acceptable, provided they are secure and accessible.

3. The third part of the document provides guidance on how to organize and maintain these records. It suggests that records should be kept in a systematic and logical manner, such as by date or by category. It also recommends that records be stored in a secure location, either physically or electronically, to protect them from loss or damage. The text further notes that records should be readily available for review by the auditor.

4. The fourth part of the document discusses the consequences of failing to maintain proper records. It states that if an auditor is unable to verify the accuracy of the financial statements due to inadequate record-keeping, the auditor may issue a qualified opinion or a disclaimer of opinion. This can have a negative impact on the company's reputation and its ability to secure financing. The document also mentions that the Internal Revenue Service (IRS) may disallow certain deductions if the required records are not maintained.

5. The fifth and final part of the document provides a summary of the key points and offers some final advice. It reiterates the importance of maintaining accurate records and encourages companies to establish a strong internal control system to ensure compliance with the requirements. The text concludes by stating that proper record-keeping is not only a legal requirement but also a best practice for any business.

4-21-77

Section 1

1. Introduction

a. The first part of the report deals with the general situation in the country. It is a very interesting and informative study of the economic and social conditions of the country.

b. The second part of the report deals with the specific details of the country's economy. It is a very detailed and thorough study of the country's economic structure.

2. Description of the country's economy

a. The first part of this section deals with the country's agricultural sector. It is a very detailed study of the country's agricultural production and distribution.

b. The second part of this section deals with the country's industrial sector. It is a very detailed study of the country's industrial production and distribution.

3. Summary and conclusions

a. The first part of this section deals with the country's overall economic situation. It is a very detailed study of the country's economic performance and prospects.

b. The second part of this section deals with the country's social situation. It is a very detailed study of the country's social conditions and prospects.

c. The third part of this section deals with the country's political situation. It is a very detailed study of the country's political structure and prospects.



4

10/10/44 20 10/10/44 20 10/10/44 20

There is no introduction in the letter-
is there any further comment on the subject
:and you have seen a similar letter in the past

3



[REDACTED]

The first part of the document discusses the general principles of the proposed system. It outlines the objectives and the scope of the project, emphasizing the need for a comprehensive and integrated approach to the problem at hand. The text highlights the importance of collaboration and communication among all stakeholders involved in the process.

The second part of the document provides a detailed description of the proposed system's architecture. It details the various components and their interactions, illustrating how the system is designed to meet the specific requirements of the project. The text also discusses the implementation strategy and the timeline for the project.

The third part of the document addresses the potential risks and challenges associated with the proposed system. It identifies the key areas of concern and proposes effective mitigation strategies to ensure the successful implementation and operation of the system.

The fourth part of the document discusses the expected benefits and outcomes of the proposed system. It highlights the potential for improved efficiency, cost savings, and enhanced service quality, demonstrating the value of the investment in the project.

The fifth part of the document provides a summary of the key findings and conclusions of the study. It reiterates the importance of the proposed system and the need for continued support and resources to ensure its long-term success.

In conclusion, the proposed system offers a viable and effective solution to the problem at hand. It is recommended that the project be approved and funded to allow for the timely implementation of the system.

The following table provides a summary of the key data points discussed in the document.

The data presented in the table above clearly demonstrates the significant benefits and potential of the proposed system. It is evident that the system is well-suited to address the challenges and meet the needs of the organization.

It is recommended that the project be approved and funded to allow for the timely implementation of the system.

The proposed system is a key component of the organization's long-term strategic plan. It is essential that the project be given the highest priority and the necessary resources to ensure its successful implementation.

The following table provides a summary of the key data points discussed in the document.

[REDACTED]

[REDACTED]

10
11
12

- 1. [REDACTED]
- 2. [REDACTED]
- 3. [REDACTED]
- 4. [REDACTED]
- 5. [REDACTED]
- 6. [REDACTED]
- 7. [REDACTED]
- 8. [REDACTED]
- 9. [REDACTED]
- 10. [REDACTED]
- 11. [REDACTED]
- 12. [REDACTED]
- 13. [REDACTED]
- 14. [REDACTED]
- 15. [REDACTED]
- 16. [REDACTED]
- 17. [REDACTED]
- 18. [REDACTED]
- 19. [REDACTED]
- 20. [REDACTED]
- 21. [REDACTED]
- 22. [REDACTED]
- 23. [REDACTED]
- 24. [REDACTED]
- 25. [REDACTED]
- 26. [REDACTED]
- 27. [REDACTED]
- 28. [REDACTED]
- 29. [REDACTED]
- 30. [REDACTED]
- 31. [REDACTED]
- 32. [REDACTED]
- 33. [REDACTED]
- 34. [REDACTED]
- 35. [REDACTED]
- 36. [REDACTED]
- 37. [REDACTED]
- 38. [REDACTED]
- 39. [REDACTED]
- 40. [REDACTED]
- 41. [REDACTED]
- 42. [REDACTED]
- 43. [REDACTED]
- 44. [REDACTED]
- 45. [REDACTED]
- 46. [REDACTED]
- 47. [REDACTED]
- 48. [REDACTED]
- 49. [REDACTED]
- 50. [REDACTED]
- 51. [REDACTED]
- 52. [REDACTED]
- 53. [REDACTED]
- 54. [REDACTED]
- 55. [REDACTED]
- 56. [REDACTED]
- 57. [REDACTED]
- 58. [REDACTED]
- 59. [REDACTED]
- 60. [REDACTED]
- 61. [REDACTED]
- 62. [REDACTED]
- 63. [REDACTED]
- 64. [REDACTED]
- 65. [REDACTED]
- 66. [REDACTED]
- 67. [REDACTED]
- 68. [REDACTED]
- 69. [REDACTED]
- 70. [REDACTED]
- 71. [REDACTED]
- 72. [REDACTED]
- 73. [REDACTED]
- 74. [REDACTED]
- 75. [REDACTED]
- 76. [REDACTED]
- 77. [REDACTED]
- 78. [REDACTED]
- 79. [REDACTED]
- 80. [REDACTED]
- 81. [REDACTED]
- 82. [REDACTED]
- 83. [REDACTED]
- 84. [REDACTED]
- 85. [REDACTED]
- 86. [REDACTED]
- 87. [REDACTED]
- 88. [REDACTED]
- 89. [REDACTED]
- 90. [REDACTED]
- 91. [REDACTED]
- 92. [REDACTED]
- 93. [REDACTED]
- 94. [REDACTED]
- 95. [REDACTED]
- 96. [REDACTED]
- 97. [REDACTED]
- 98. [REDACTED]
- 99. [REDACTED]
- 100. [REDACTED]

TEST COPY
NOT FOR
DISTRIBUTION

MEC

[REDACTED]



[REDACTED]

UNCLASSIFIED


SECRET 885 800000 8000 000000 0000 0000

This report is of high classification. It is intended
to be used only for the purpose of the study of the
subject of the report. It is not to be distributed
to any other person without the express permission of the
author of this report.

It is the policy of the Government to keep this report
classified. Copies of this report should be made
available to the public only upon request. The author
of this report is not responsible for the use of this
report by any other person.

A further attempt is being made to obtain this report
from the author of the report. It is requested that the
author of this report be contacted.

[REDACTED]



The first part of the document discusses the importance of maintaining accurate records of all transactions. It emphasizes that every entry, no matter how small, should be recorded to ensure the integrity of the financial statements. The text also mentions the need for regular audits and the role of the auditor in verifying the accuracy of the records.

In the second part, the author describes the various methods used to collect and analyze data. This includes the use of questionnaires, interviews, and focus groups. The text highlights the importance of choosing the right method for the research and the need to ensure that the data collected is reliable and valid.


The third part of the document focuses on the analysis of the data. It discusses the various statistical techniques used to analyze the data and the importance of interpreting the results correctly. The text also mentions the need to consider the limitations of the data and the potential for bias.

Finally, the document concludes with a summary of the findings and a discussion of the implications for practice. It emphasizes the need for further research and the importance of applying the findings to improve the quality of the service.


1870
1871
1872
1873
1874
1875
1876
1877
1878
1879
1880
1881
1882
1883
1884
1885
1886
1887
1888
1889
1890
1891
1892
1893
1894
1895
1896
1897
1898
1899
1900


1870
1871
1872
1873
1874
1875
1876
1877
1878
1879
1880
1881
1882
1883
1884
1885
1886
1887
1888
1889
1890
1891
1892
1893
1894
1895
1896
1897
1898
1899
1900

1870
1871
1872
1873
1874
1875
1876
1877
1878
1879
1880
1881
1882
1883
1884
1885
1886
1887
1888
1889
1890
1891
1892
1893
1894
1895
1896
1897
1898
1899
1900









[Handwritten mark]

July 9 July 1969

1. 101 March 12/17

Location: Unknown Drive + Revision

Name of st. 17781

Organization: 11 11/17781 2/1

2. Name of st. 101 11/17781 1/1

Name of st. 17781 1/1

3. Name of st. 1/1

4. 11/17781 of 11/17781 from 11/17781 1/1

5. Time to 11/17781 11/17781

6. 11/17781 1/1

7. 1/1 1/1

8. 11/17781 1/1

9. 11/17781 11/17781 11/17781 11/17781

10. 1/1 1/1

11. 11/17781 1/1

12. 11/17781 1/1

13. 11/17781 1/1

14. 11/17781 1/1

15. 11/17781 1/1

16. 11/17781 1/1

17. 11/17781 1/1

18. 11/17781 1/1

19. 11/17781 1/1

20. 11/17781 1/1


21. 11/17781 1/1

CONFIDENTIAL
UNCLASSIFIED
11/17781
1/1

[Redacted area]

Reaction 100

1. Kinetics



2. Apparent activation energy



3. Temperature dependence of the rate constant





Ex. 201 Re 17, 18, 19, 20, 21, 22, 23, 24, 25, 26, 27, 28, 29, 30, 31, 32, 33, 34, 35, 36, 37, 38, 39, 40, 41, 42, 43, 44, 45, 46, 47, 48, 49, 50, 51, 52, 53, 54, 55, 56, 57, 58, 59, 60, 61, 62, 63, 64, 65, 66, 67, 68, 69, 70, 71, 72, 73, 74, 75, 76, 77, 78, 79, 80, 81, 82, 83, 84, 85, 86, 87, 88, 89, 90, 91, 92, 93, 94, 95, 96, 97, 98, 99, 100, 101, 102, 103, 104, 105, 106, 107, 108, 109, 110, 111, 112, 113, 114, 115, 116, 117, 118, 119, 120, 121, 122, 123, 124, 125, 126, 127, 128, 129, 130, 131, 132, 133, 134, 135, 136, 137, 138, 139, 140, 141, 142, 143, 144, 145, 146, 147, 148, 149, 150, 151, 152, 153, 154, 155, 156, 157, 158, 159, 160, 161, 162, 163, 164, 165, 166, 167, 168, 169, 170, 171, 172, 173, 174, 175, 176, 177, 178, 179, 180, 181, 182, 183, 184, 185, 186, 187, 188, 189, 190, 191, 192, 193, 194, 195, 196, 197, 198, 199, 200, 201, 202, 203, 204, 205, 206, 207, 208, 209, 210, 211, 212, 213, 214, 215, 216, 217, 218, 219, 220, 221, 222, 223, 224, 225, 226, 227, 228, 229, 230, 231, 232, 233, 234, 235, 236, 237, 238, 239, 240, 241, 242, 243, 244, 245, 246, 247, 248, 249, 250, 251, 252, 253, 254, 255, 256, 257, 258, 259, 260, 261, 262, 263, 264, 265, 266, 267, 268, 269, 270, 271, 272, 273, 274, 275, 276, 277, 278, 279, 280, 281, 282, 283, 284, 285, 286, 287, 288, 289, 290, 291, 292, 293, 294, 295, 296, 297, 298, 299, 300, 301, 302, 303, 304, 305, 306, 307, 308, 309, 310, 311, 312, 313, 314, 315, 316, 317, 318, 319, 320, 321, 322, 323, 324, 325, 326, 327, 328, 329, 330, 331, 332, 333, 334, 335, 336, 337, 338, 339, 340, 341, 342, 343, 344, 345, 346, 347, 348, 349, 350, 351, 352, 353, 354, 355, 356, 357, 358, 359, 360, 361, 362, 363, 364, 365, 366, 367, 368, 369, 370, 371, 372, 373, 374, 375, 376, 377, 378, 379, 380, 381, 382, 383, 384, 385, 386, 387, 388, 389, 390, 391, 392, 393, 394, 395, 396, 397, 398, 399, 400, 401, 402, 403, 404, 405, 406, 407, 408, 409, 410, 411, 412, 413, 414, 415, 416, 417, 418, 419, 420, 421, 422, 423, 424, 425, 426, 427, 428, 429, 430, 431, 432, 433, 434, 435, 436, 437, 438, 439, 440, 441, 442, 443, 444, 445, 446, 447, 448, 449, 450, 451, 452, 453, 454, 455, 456, 457, 458, 459, 460, 461, 462, 463, 464, 465, 466, 467, 468, 469, 470, 471, 472, 473, 474, 475, 476, 477, 478, 479, 480, 481, 482, 483, 484, 485, 486, 487, 488, 489, 490, 491, 492, 493, 494, 495, 496, 497, 498, 499, 500, 501, 502, 503, 504, 505, 506, 507, 508, 509, 510, 511, 512, 513, 514, 515, 516, 517, 518, 519, 520, 521, 522, 523, 524, 525, 526, 527, 528, 529, 530, 531, 532, 533, 534, 535, 536, 537, 538, 539, 540, 541, 542, 543, 544, 545, 546, 547, 548, 549, 550, 551, 552, 553, 554, 555, 556, 557, 558, 559, 560, 561, 562, 563, 564, 565, 566, 567, 568, 569, 570, 571, 572, 573, 574, 575, 576, 577, 578, 579, 580, 581, 582, 583, 584, 585, 586, 587, 588, 589, 590, 591, 592, 593, 594, 595, 596, 597, 598, 599, 600, 601, 602, 603, 604, 605, 606, 607, 608, 609, 610, 611, 612, 613, 614, 615, 616, 617, 618, 619, 620, 621, 622, 623, 624, 625, 626, 627, 628, 629, 630, 631, 632, 633, 634, 635, 636, 637, 638, 639, 640, 641, 642, 643, 644, 645, 646, 647, 648, 649, 650, 651, 652, 653, 654, 655, 656, 657, 658, 659, 660, 661, 662, 663, 664, 665, 666, 667, 668, 669, 670, 671, 672, 673, 674, 675, 676, 677, 678, 679, 680, 681, 682, 683, 684, 685, 686, 687, 688, 689, 690, 691, 692, 693, 694, 695, 696, 697, 698, 699, 700, 701, 702, 703, 704, 705, 706, 707, 708, 709, 710, 711, 712, 713, 714, 715, 716, 717, 718, 719, 720, 721, 722, 723, 724, 725, 726, 727, 728, 729, 730, 731, 732, 733, 734, 735, 736, 737, 738, 739, 740, 741, 742, 743, 744, 745, 746, 747, 748, 749, 750, 751, 752, 753, 754, 755, 756, 757, 758, 759, 760, 761, 762, 763, 764, 765, 766, 767, 768, 769, 770, 771, 772, 773, 774, 775, 776, 777, 778, 779, 780, 781, 782, 783, 784, 785, 786, 787, 788, 789, 790, 791, 792, 793, 794, 795, 796, 797, 798, 799, 800, 801, 802, 803, 804, 805, 806, 807, 808, 809, 810, 811, 812, 813, 814, 815, 816, 817, 818, 819, 820, 821, 822, 823, 824, 825, 826, 827, 828, 829, 830, 831, 832, 833, 834, 835, 836, 837, 838, 839, 840, 841, 842, 843, 844, 845, 846, 847, 848, 849, 850, 851, 852, 853, 854, 855, 856, 857, 858, 859, 860, 861, 862, 863, 864, 865, 866, 867, 868, 869, 870, 871, 872, 873, 874, 875, 876, 877, 878, 879, 880, 881, 882, 883, 884, 885, 886, 887, 888, 889, 890, 891, 892, 893, 894, 895, 896, 897, 898, 899, 900, 901, 902, 903, 904, 905, 906, 907, 908, 909, 910, 911, 912, 913, 914, 915, 916, 917, 918, 919, 920, 921, 922, 923, 924, 925, 926, 927, 928, 929, 930, 931, 932, 933, 934, 935, 936, 937, 938, 939, 940, 941, 942, 943, 944, 945, 946, 947, 948, 949, 950, 951, 952, 953, 954, 955, 956, 957, 958, 959, 960, 961, 962, 963, 964, 965, 966, 967, 968, 969, 970, 971, 972, 973, 974, 975, 976, 977, 978, 979, 980, 981, 982, 983, 984, 985, 986, 987, 988, 989, 990, 991, 992, 993, 994, 995, 996, 997, 998, 999, 1000

MEMORANDUM
FOR THE RECORD
JANUARY 11, 1950
WASHINGTON 25, D. C.

Mr. Tolson

Re: Tolson

1/11/50

SUBJECT: Unidentified Flying Objects

TO: Mr. Tolson
Mr. E. A. Tamm
Mr. Clegg
Mr. Glavin
Mr. Ladd
Mr. Nichols
Mr. Rosen
Mr. Tracy
Mr. Carson
Mr. Egan
Mr. Gurnea
Mr. Harbo
Mr. Hendon
Mr. Pennington
Mr. Quinn
Mr. Nease
Miss Gandy

1. Reference is made to the report of the unidentified flying object which occurred on January 11, 1950, at the Washington Navy Yard, Washington, D. C., on January 11, 1950.

2. The following summary of the report of the unidentified flying object which occurred on January 11, 1950, at the Washington Navy Yard, Washington, D. C., on January 11, 1950, is being furnished to you for information.

3. It is noted that the report of the unidentified flying object which occurred on January 11, 1950, at the Washington Navy Yard, Washington, D. C., on January 11, 1950, is being furnished to you for information. The report of the unidentified flying object which occurred on January 11, 1950, at the Washington Navy Yard, Washington, D. C., on January 11, 1950, is being furnished to you for information. The report of the unidentified flying object which occurred on January 11, 1950, at the Washington Navy Yard, Washington, D. C., on January 11, 1950, is being furnished to you for information.

Very truly yours,
John Edgar Hoover

2 copies
1 Tolson
1 E. A. Tamm
1 Rosen

J. E. H.
1/11/50
14. Col. Tolson
14. Col. Rosen



[REDACTED]
MEMORANDUM FOR THE ADJUTANT GENERAL
OFFICE OF THE ADJUTANT GENERAL
WASHINGTON, D. C.

12 November 1948

UNCLASSIFIED

MEMORANDUM FOR: Major General A. J. ...
O/S: ...
DATE: 10-15-48

SUBJECT: ...

Forward herewith is the information that you have asked for in regard to the analysis of various materials furnished by the ... Company in ...

FOR THE ... COMPANY

2. ...
From ...
To Mr. ...
By ...
At ...

[Handwritten notes]
ADJ: ...
ADJ: ...
ADJ: ...

[Handwritten initials]

[REDACTED]

[The text in this section is extremely faint and illegible due to the quality of the scan. It appears to be a list or a series of entries, possibly containing names and dates.]

[REDACTED]


[REDACTED]

[REDACTED]

[REDACTED]

[REDACTED]

[REDACTED]



1875

Received of _____

the sum of _____

for _____

[REDACTED]

UNCLASSIFIED

Report No. 44

THE ROYAL CANADIAN MOUNTED POLICE

Department of
Public Safety

Spectroscopy Laboratory

Project No. 118

In: Physical Sciences - S. Spencer of [REDACTED]

with analysis of [REDACTED]

CRIME NO. 138-03-1000

SEARCHED [REDACTED]

and [REDACTED] is provided by this report to the [REDACTED] and [REDACTED] photographs taken during 48 hours of contact.

The most probable [REDACTED] identification, [REDACTED] and [REDACTED] is present. [REDACTED] and [REDACTED] to be [REDACTED] by [REDACTED] spectrographic [REDACTED]

71. 10.181

1-11-13
4-11-13
3

[REDACTED]

Dr. Physical Chem. Sec.
A. J. Green

FOR THE 'NATIONAL GUARDIAN'
Spectroscopy Laboratory

EMPLOYEES ASSISTED

Dep't of Chem

Division of Chem

TO: P. J. ...
A. S. ...

ANALYSIS OF ...

RESULTS ...

... ..

The following analysis on the

... ..

	<u>Sample</u>	<u>Analysis</u>	<u>Optical Density</u>	<u>Final Reading</u>
	<u>1.000</u>	<u>1.000</u>	<u>1.000</u>	<u>1.000</u>
Ca	0.000	0.000	0.000	0.000
Fe	0.000	0.000	0.000	0.000
	0.000	0.000	0.000	0.000
Co	0.000	0.000	0.000	0.000
Al	0.000	0.000	0.000	0.000
Zn	0.000	0.000	0.000	0.000
Ti	0.000	0.000	0.000	0.000
Mn	0.000	0.000	0.000	0.000
Ni	0.000	0.000	0.000	0.000
Cu	0.000	0.000	0.000	0.000
Na	0.000	0.000	0.000	0.000
K	0.000	0.000	0.000	0.000
Mg	0.000	0.000	0.000	0.000
Li	0.000	0.000	0.000	0.000
Si	0.000	0.000	0.000	0.000
P	0.000	0.000	0.000	0.000
S	0.000	0.000	0.000	0.000
Cl	0.000	0.000	0.000	0.000
Br	0.000	0.000	0.000	0.000
I	0.000	0.000	0.000	0.000
B	0.000	0.000	0.000	0.000
F	0.000	0.000	0.000	0.000
O	0.000	0.000	0.000	0.000
H	0.000	0.000	0.000	0.000

...

PHYSICAL CHEM. LAB.
F. I. 2076

FEDERAL BUREAU OF INVESTIGATION
Special Agents Laboratory

UNCLASSIFIED
89-1 26 14184
FBI - NEW YORK

TO: P. W. [redacted] (S) [redacted]
F. I. 2076 - Physical Chem. Lab.

SUBJECT: [redacted]

EXHIBIT NO. 100-42-10000 SOURCE: [redacted]

The following analysis of the unknown and reference samples given in report 100-42-10000 and sample 100-42-10001 is

	<u>Sample Found</u>	<u>Reference Found</u>	<u>Optical Path Length</u> <u>(mm)</u>	<u>Transmittance</u> <u>(%)</u>
Al	100-42-10001	-	6.6	100
Fe	100-42-10001	100-42-10000	10	100
Ca	100-42-10001	100-42-10000	2.18	100
Cu	100-42-10001	100-42-10000	6.6	100
Mn	100-42-10001	100-42-10000	5.8	100
S	100-42-10001	100-42-10000	1.0	100
Pb	100-42-10001	100-42-10000	2.12	100
Zn	100-42-10001	100-42-10000	6.6	100
Mg	100-42-10001	100-42-10000	7.2	100
Na	100-42-10001	100-42-10000	10.0	100
K	100-42-10001	100-42-10000	10.0	100
Co	100-42-10001	100-42-10000	10.0	100
Cl	100-42-10001	100-42-10000	10.0	100
N	100-42-10001	100-42-10000	10.0	100

[redacted]

[REDACTED]

UNCLASSIFIED

Page 2

Report No. 4400

	<u>Sample Weight</u> <u>g</u>	<u>Substrate Weight</u>	<u>Elemental Analysis</u> <u>Calculated</u>	<u>Elemental Analysis</u> <u>Found</u>
Th	4.06	8.30	<.01	0.0
Cr	.001-.01	.001-.01		0
Hg	.001		.001-.01	
Cl				.01

Differences other than those indicated in the above analysis include the high carbon value of the sample and which is not affected by heating above 100 degrees. The substrate used is a much higher color, especially after the first period is struck out of it. This first period is probably thorium (ThO_2) and constitutes 8 to 12 percent of the sample and also gives to its low redispersibility.

After removing the powder the remainder of the substrate sample was heated to give an opaque portion containing lead thorium oxide of the 19181. Heating above 1000 degrees (SiO_2). The above analysis indicates that this opaque portion does not contain any thorium. The sample shows it to be filled, SiO_2 kaolinite, PbO_2 , not a trivalent group, amorphousness, (O-K) $CaSiO_3$ possibly with carbonate, $CaSiO_3$.

4-11-57
 100-100
 C
 Digital 10-11-58
 2

[REDACTED]

██████████ 164 New York
7 Dec 47

OUR ITEM # ██████████

UNCLASSIFIED

THE ABOVE CASE CONCERNING THE MURDER OF MARTIN LUTHER KING, JR. IS BEING HANDLED AS A MURDER CASE. THIS INCIDENT INVOLVED INVESTIGATION OF A BOMB OF WHICH THE BOMB WAS FIRST OBSERVED AT THE SITE OF THE CRIME BY A ██████████ AND HIS WIFE. A CHEMICAL ANALYSIS WAS SUBSEQUENTLY MADE OF THE BOMB AND REVEALED THE FOLLOWING SILVER PELLETS ARE AVERAGE WEIGHT OF 0.0001 GRAMS. ANALYSIS REPORT OF RESULTS, THE CHEMICAL ANALYSIS AND SPECIES OF THE BOMB, OFFICE, BUREAU OF CHEMICAL ANALYSIS, 400 5TH AVE. AVAILABLE TO THE FBI AND BY REQUEST FROM DIRECTOR OF FBI FOR THIS MATERIAL FROM BY DIRECTOR AND.

4-4039-6

RECEIVED
FBI NEW YORK
DEC 10 1947

██

UNCLASSIFIED 1 164

UNCLASSIFIED

Section 228

TO [REDACTED]
BY [REDACTED]

CONF ITEM 5 / [REDACTED]

REFERENCE AND ITEM 5 TH OF 21 JANUARY, FULL INFORMATION
RELATIVE RICHARD WICKERS, DELIVERY WILL BE FORWARDED
AND AND ATTENTION: PROJECT "GOLF"
END CONF ITEM 5 / [REDACTED]

ITEM 4 / [REDACTED]
OPINION FROM WILSON-3
REF CONF 4 OF A.P. TELECOM 2 DEC 1948.
PROJECT ITEM DOES NOT HAVE DETAILS OF
PROGRAM, INCLUDING INCIDENT OF 3 JULY 1947.
REQUEST FOR DETAILED REPORT, THE GEOPHYSICAL
ANALYSIS AND OPERATIONS OF ST. GEORGE OFFICE OF
BUREAU OF MARINE CORPS IS BEING MADE.
WILL REPORT IN THIS FORM OFFICER

CONF ITEM 4

[REDACTED]

RECEIVED
[REDACTED]

By XEROX'S OPERATIONS DIVISION FROM PROJECT NUMBER 1000000

RESEARCH 10000

1. **Administrative**

a. High probabilities

000, 01, 02, 03, 04, 05, 06, 07, 08, 09, 10, 11, 12, 13, 14, 15, 16, 17, 18, 19, 20, 21, 22, 23, 24, 25, 26, 27, 28, 29, 30, 31, 32, 33, 34, 35, 36, 37, 38, 39, 40, 41, 42, 43, 44, 45, 46, 47, 48, 49, 50, 51, 52, 53, 54, 55, 56, 57, 58, 59, 60, 61, 62, 63, 64, 65, 66, 67, 68, 69, 70, 71, 72, 73, 74, 75, 76, 77, 78, 79, 80, 81, 82, 83, 84, 85, 86, 87, 88, 89, 90, 91, 92, 93, 94, 95, 96, 97, 98, 99, 100.

b. Fair or low probabilities

100, 110, 120, 130, 140, 150, 160, 170, 180, 190, 200, 210, 220, 230, 240, 250, 260, 270, 280, 290, 300, 310, 320, 330, 340, 350, 360, 370, 380, 390, 400, 410, 420, 430, 440, 450, 460, 470, 480, 490, 500, 510, 520, 530, 540, 550, 560, 570, 580, 590, 600, 610, 620, 630, 640, 650, 660, 670, 680, 690, 700, 710, 720, 730, 740, 750, 760, 770, 780, 790, 800, 810, 820, 830, 840, 850, 860, 870, 880, 890, 900, 910, 920, 930, 940, 950, 960, 970, 980, 990, 1000.

2. **Non-environmental but suggestive of other explanations**

a. Malicious or ordinary aircraft

01, 02, 03, 04, 05, 06, 07, 08, 09, 10, 11, 12, 13, 14, 15, 16, 17, 18, 19, 20, 21, 22, 23, 24, 25, 26, 27, 28, 29, 30, 31, 32, 33, 34, 35, 36, 37, 38, 39, 40, 41, 42, 43, 44, 45, 46, 47, 48, 49, 50, 51, 52, 53, 54, 55, 56, 57, 58, 59, 60, 61, 62, 63, 64, 65, 66, 67, 68, 69, 70, 71, 72, 73, 74, 75, 76, 77, 78, 79, 80, 81, 82, 83, 84, 85, 86, 87, 88, 89, 90, 91, 92, 93, 94, 95, 96, 97, 98, 99, 100.

b. Accidents, flares or falling bodies

01, 02, 03, 04, 05, 06, 07, 08, 09, 10, 11, 12, 13, 14, 15, 16, 17, 18, 19, 20, 21, 22, 23, 24, 25, 26, 27, 28, 29, 30, 31, 32, 33, 34, 35, 36, 37, 38, 39, 40, 41, 42, 43, 44, 45, 46, 47, 48, 49, 50, 51, 52, 53, 54, 55, 56, 57, 58, 59, 60, 61, 62, 63, 64, 65, 66, 67, 68, 69, 70, 71, 72, 73, 74, 75, 76, 77, 78, 79, 80, 81, 82, 83, 84, 85, 86, 87, 88, 89, 90, 91, 92, 93, 94, 95, 96, 97, 98, 99, 100.

c. Miscellaneous (conventions, natural weapons, birds, etc.)

01, 02, 03, 04, 05, 06, 07, 08, 09, 10, 11, 12, 13, 14, 15, 16, 17, 18, 19, 20, 21, 22, 23, 24, 25, 26, 27, 28, 29, 30, 31, 32, 33, 34, 35, 36, 37, 38, 39, 40, 41, 42, 43, 44, 45, 46, 47, 48, 49, 50, 51, 52, 53, 54, 55, 56, 57, 58, 59, 60, 61, 62, 63, 64, 65, 66, 67, 68, 69, 70, 71, 72, 73, 74, 75, 76, 77, 78, 79, 80, 81, 82, 83, 84, 85, 86, 87, 88, 89, 90, 91, 92, 93, 94, 95, 96, 97, 98, 99, 100.

3. **Non-environmental, with no explanation needed**

a. Lack of evidence precludes explanation

01, 02, 03, 04, 05, 06, 07, 08, 09, 10, 11, 12, 13, 14, 15, 16, 17, 18, 19, 20, 21, 22, 23, 24, 25, 26, 27, 28, 29, 30, 31, 32, 33, 34, 35, 36, 37, 38, 39, 40, 41, 42, 43, 44, 45, 46, 47, 48, 49, 50, 51, 52, 53, 54, 55, 56, 57, 58, 59, 60, 61, 62, 63, 64, 65, 66, 67, 68, 69, 70, 71, 72, 73, 74, 75, 76, 77, 78, 79, 80, 81, 82, 83, 84, 85, 86, 87, 88, 89, 90, 91, 92, 93, 94, 95, 96, 97, 98, 99, 100.

b. Malicious aircraft suggestive explanation

01, 02, 03, 04, 05, 06, 07, 08, 09, 10, 11, 12, 13, 14, 15, 16, 17, 18, 19, 20, 21, 22, 23, 24, 25, 26, 27, 28, 29, 30, 31, 32, 33, 34, 35, 36, 37, 38, 39, 40, 41, 42, 43, 44, 45, 46, 47, 48, 49, 50, 51, 52, 53, 54, 55, 56, 57, 58, 59, 60, 61, 62, 63, 64, 65, 66, 67, 68, 69, 70, 71, 72, 73, 74, 75, 76, 77, 78, 79, 80, 81, 82, 83, 84, 85, 86, 87, 88, 89, 90, 91, 92, 93, 94, 95, 96, 97, 98, 99, 100.